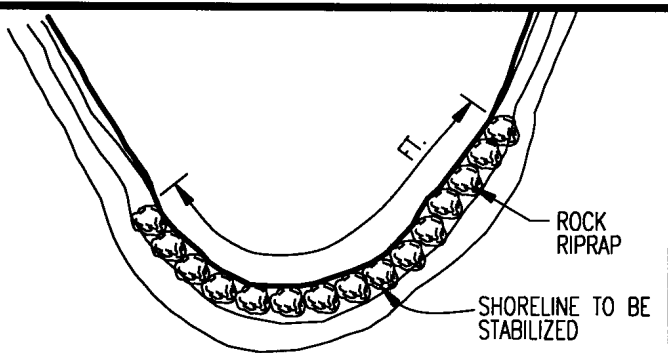
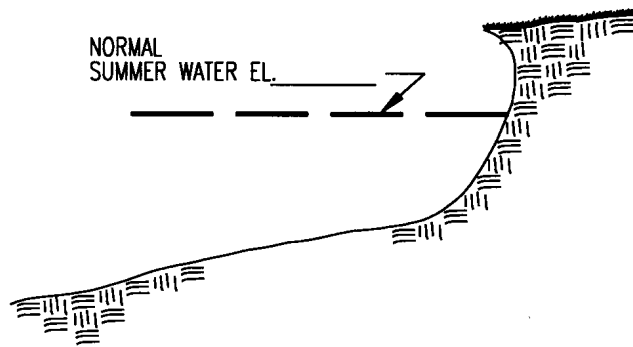


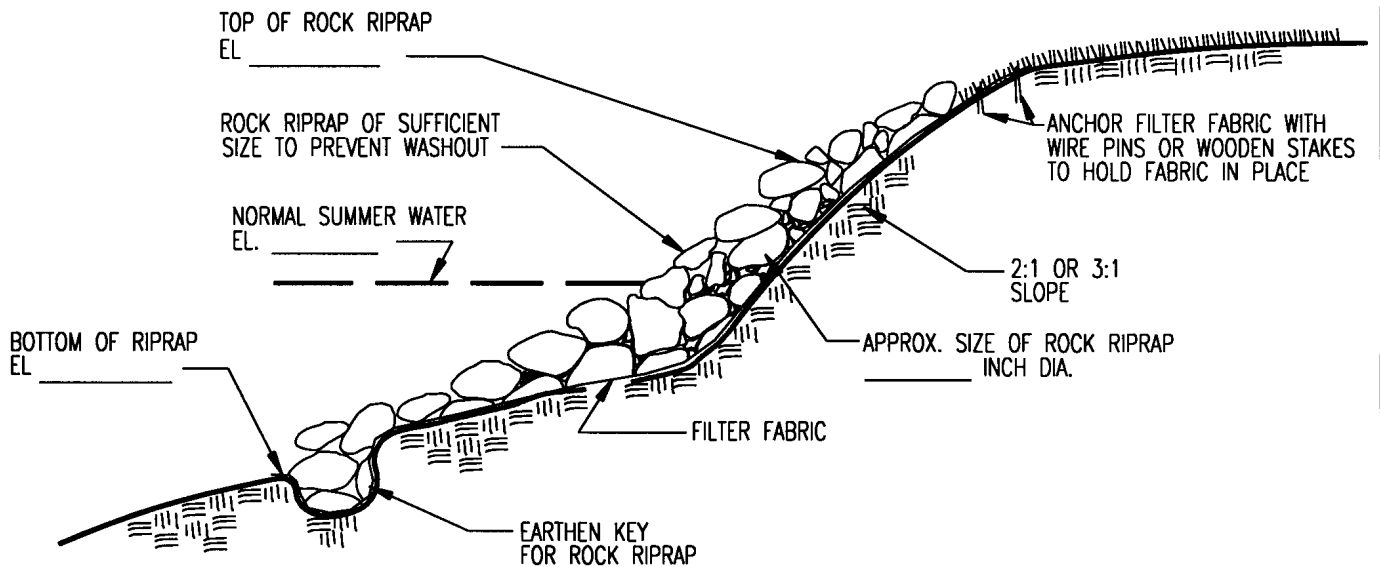
PLAN SHOWING EXISTING SHORELINE



PLAN SHOWING STABILIZED SHORELINE



SECTION SHOWING EXISTING SHORELINE



SECTION SHOWING STABILIZED SHORELINE

THE NORMAL SUMMER WATER LEVEL IS:

NOTE:
INCLUDE ALL DIMENSIONS AND ELEVATIONS WHERE INDICATED.

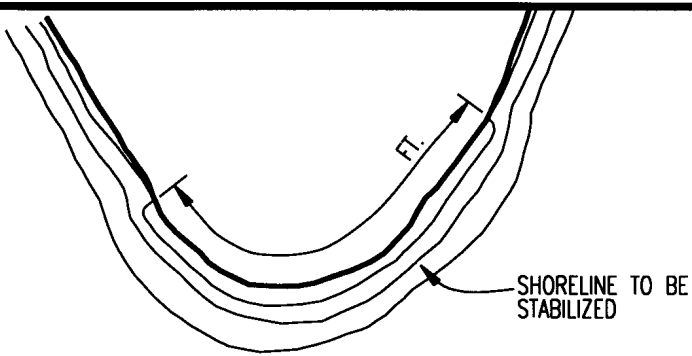


TYPICAL SHORELINE ROCK RIPRAP

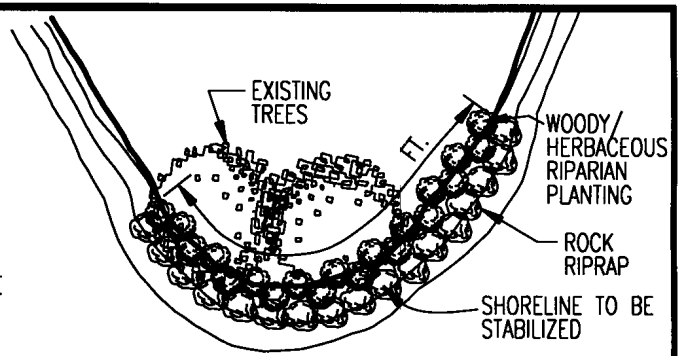
PROJECT LOCATION INFORMATION:

STREAM NAME _____ SUBDIVISION NAME _____
 RESERVOIR NAME _____ LOT NUMBER _____
 MILE MARKER _____ MAP NO. _____

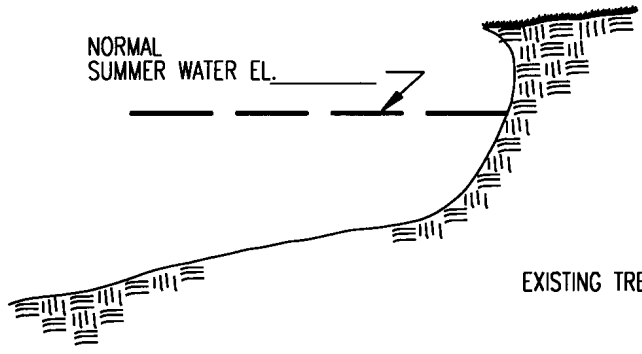
(APPLICANT'S NAME)



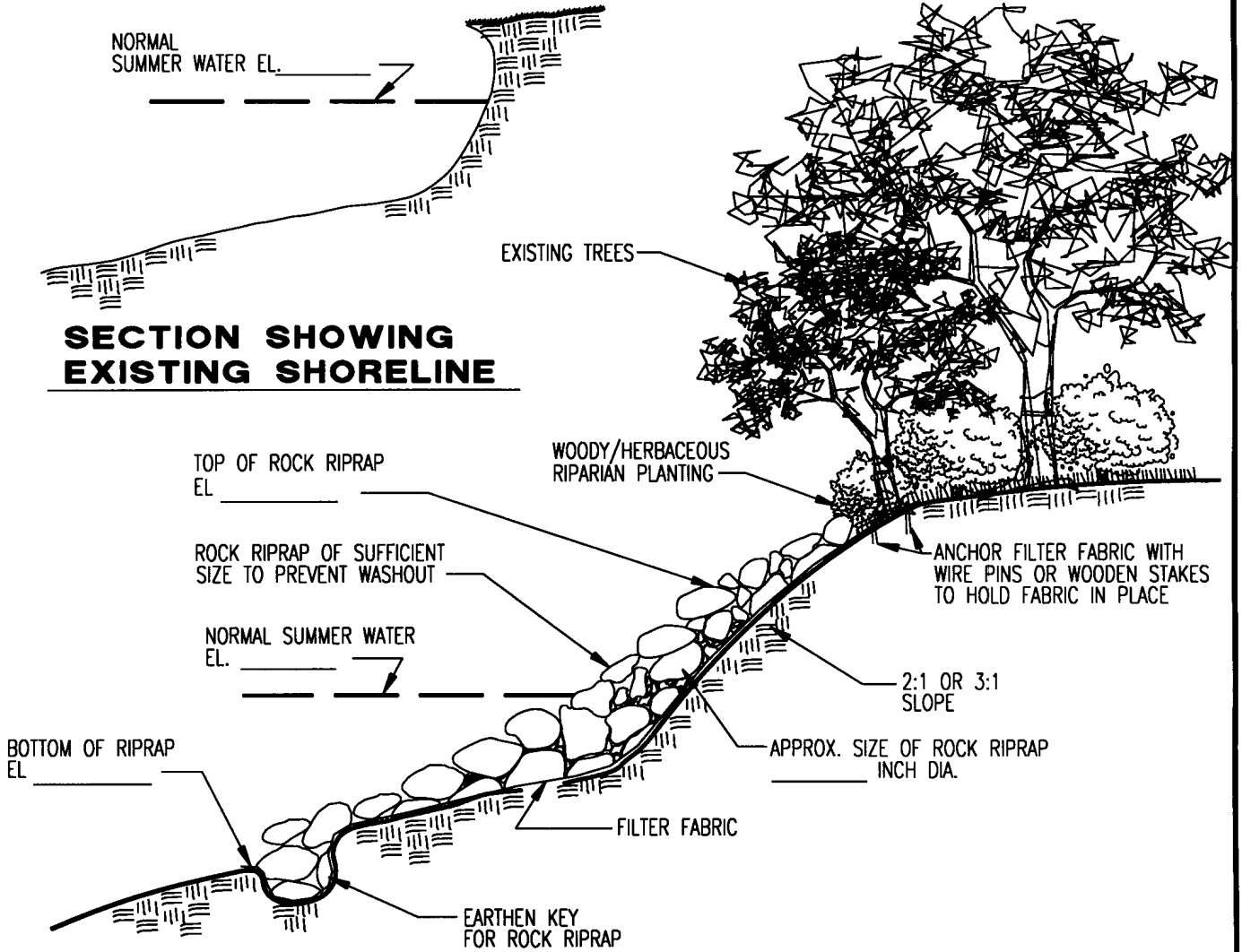
PLAN SHOWING EXISTING SHORELINE



PLAN SHOWING STABILIZED SHORELINE



SECTION SHOWING EXISTING SHORELINE



SECTION SHOWING STABILIZED SHORELINE

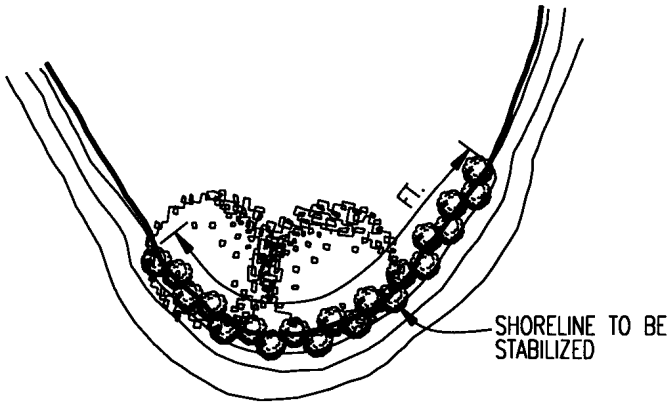
THE NORMAL SUMMER WATER LEVEL IS:

NOTE:
INCLUDE ALL DIMENSIONS AND ELEVATIONS WHERE INDICATED.

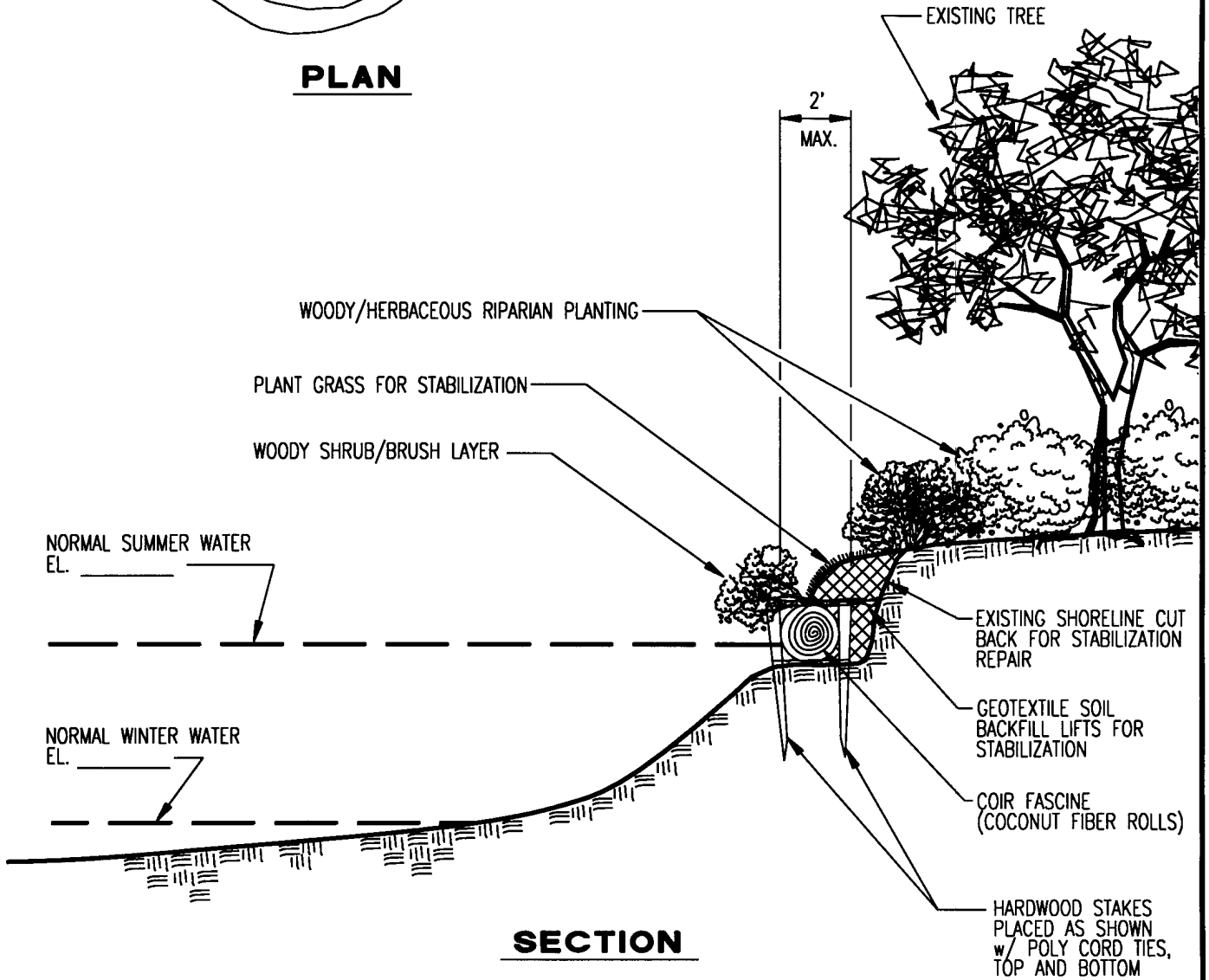
IWA ROCK RIPRAP w/ OPTIONAL VEGETATION

PROJECT LOCATION INFORMATION:
 STREAM NAME _____ SUBDIVISION NAME _____
 RESERVOIR NAME _____ LOT NUMBER _____
 MILE MARKER _____ MAP NO. _____

(APPLICANT'S NAME)



PLAN

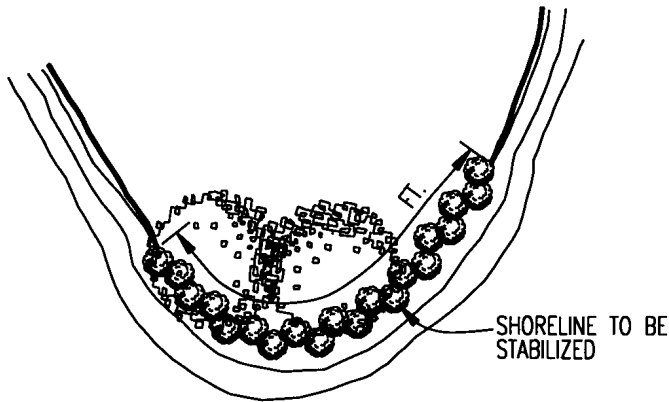


SECTION

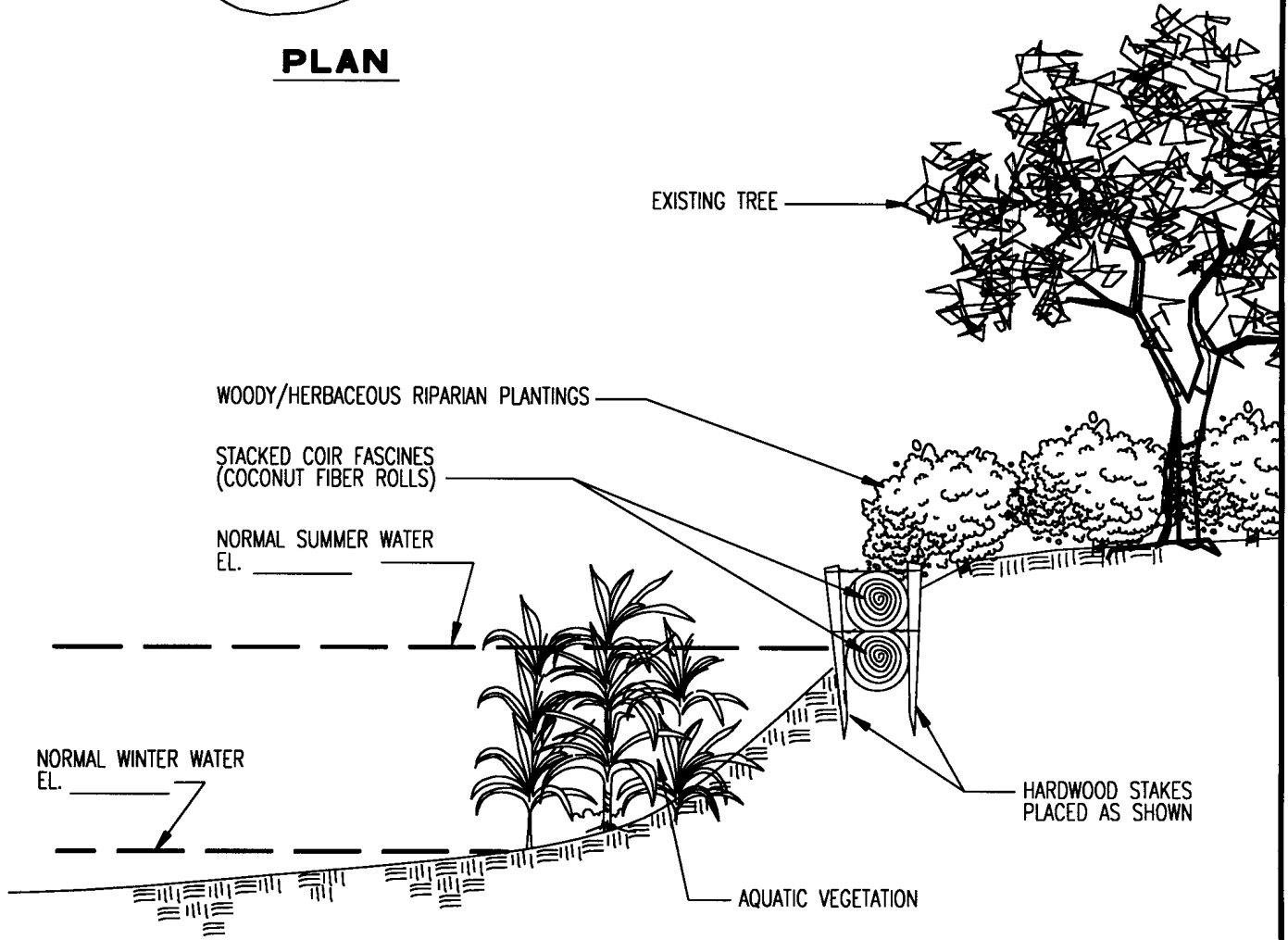
THE NORMAL SUMMER WATER LEVEL IS:

NOTE:
INCLUDE ALL DIMENSIONS AND ELEVATIONS
WHERE INDICATED.

TVA	SOIL BIOENGINEERED / STABILIZATION	
	PROJECT LOCATION INFORMATION:	
STREAM NAME _____	SUBDIVISION NAME _____	
RESERVOIR NAME _____	LOT NUMBER _____	
MILE MARKER _____	MAP NO. _____	
(APPLICANT'S NAME)		



PLAN



SECTION

THE NORMAL SUMMER WATER LEVEL IS:

NOTE:
INCLUDE ALL DIMENSIONS AND ELEVATIONS
WHERE INDICATED.

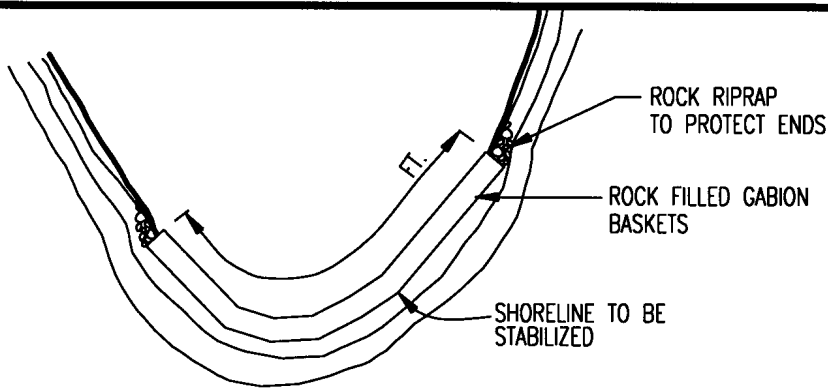


**FIBER ROLLS & VEGETATION w/
OPTIONAL BREAKWATER**

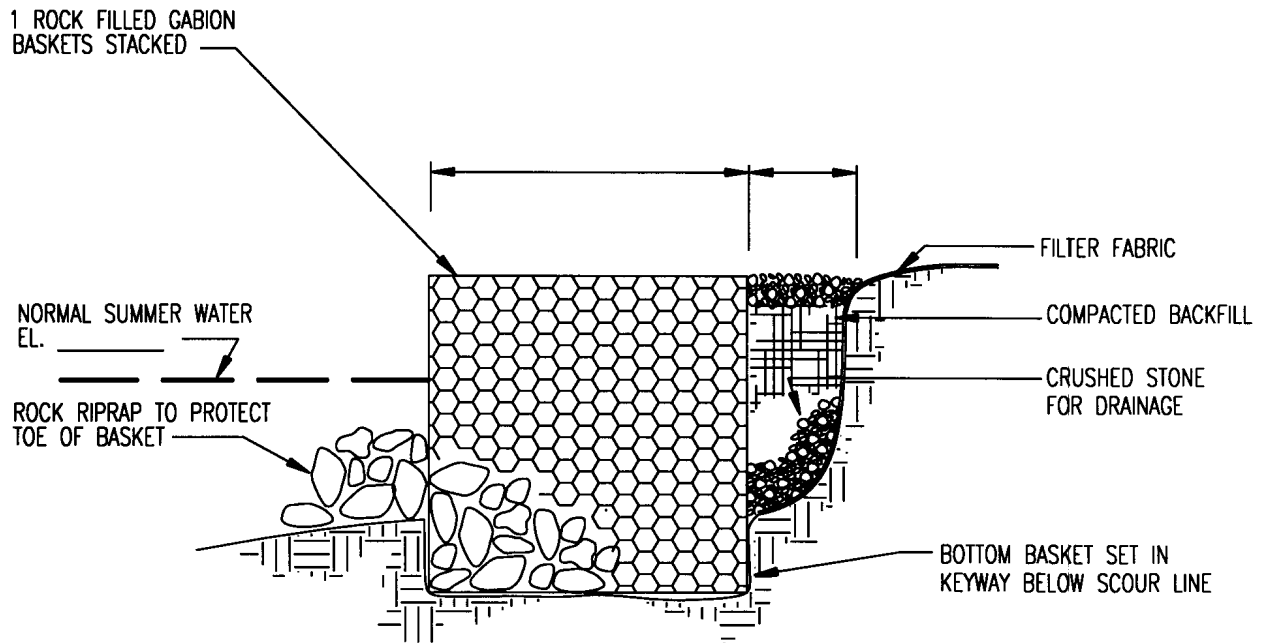
PROJECT LOCATION INFORMATION:

STREAM NAME _____ SUBDIVISION NAME _____
 RESERVOIR NAME _____ LOT NUMBER _____
 MILE MARKER _____ MAP NO. _____

(APPLICANT'S NAME)



PLAN



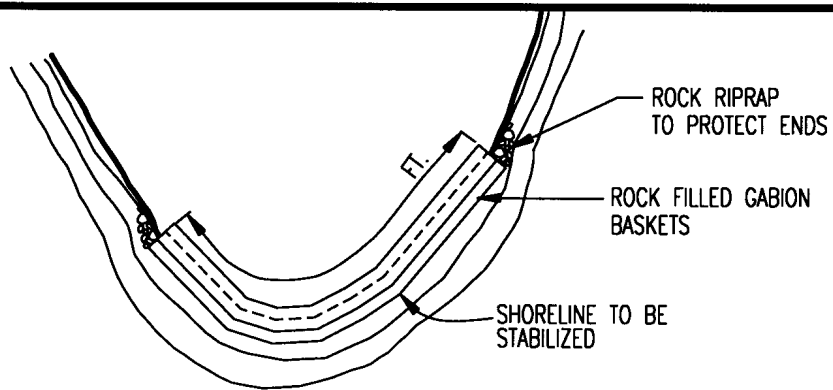
SECTION

THE NORMAL SUMMER WATER LEVEL IS:

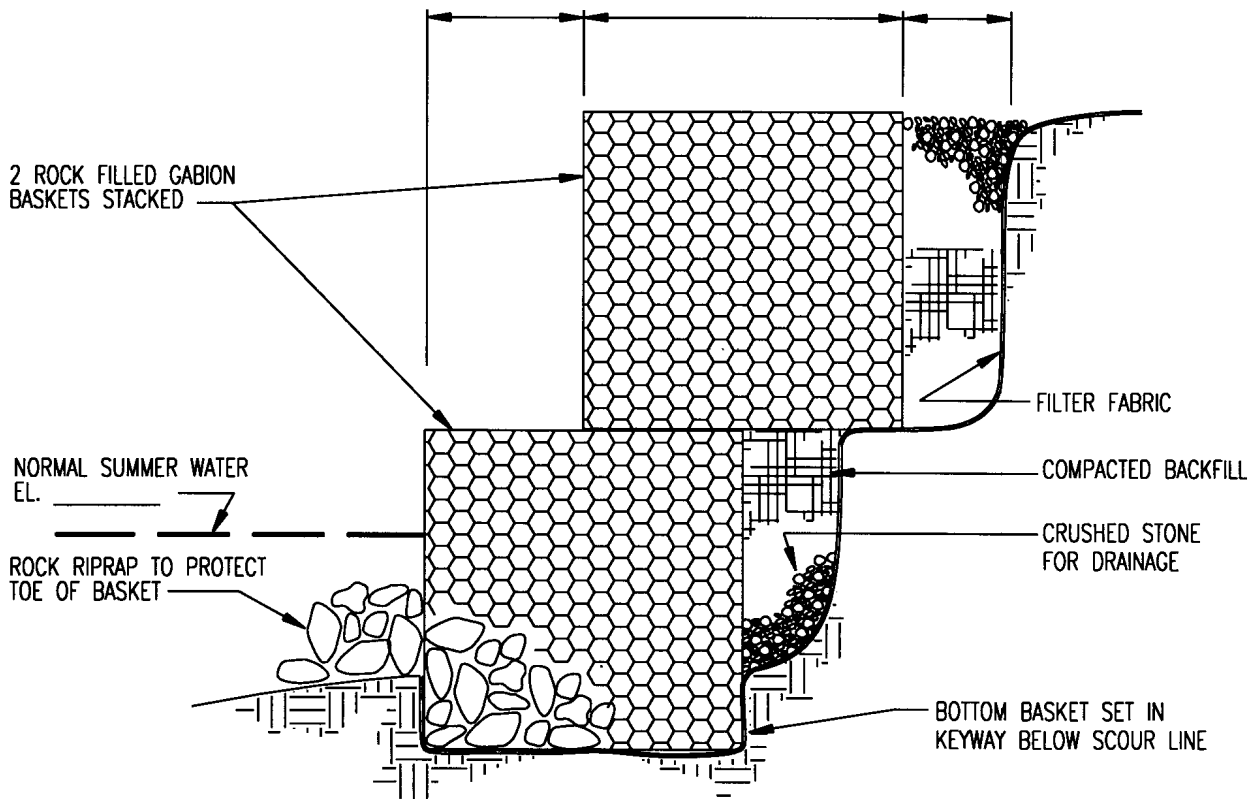
NOTE:

INCLUDE ALL DIMENSIONS AND ELEVATIONS WHERE INDICATED.

TVA	TYPICAL ROCK GABION - SINGLE	
	PROJECT LOCATION INFORMATION:	
STREAM NAME _____	SUBDIVISION NAME _____	
RESERVOIR NAME _____	LOT NUMBER _____	
MILE MARKER _____	MAP NO. _____	
(APPLICANT'S NAME)		



PLAN

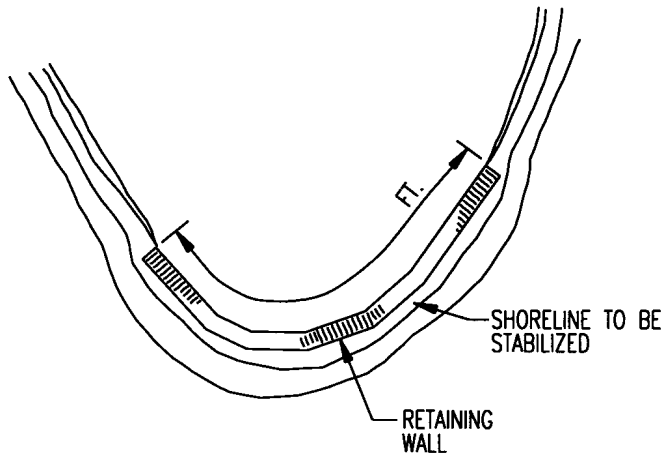


SECTION

THE NORMAL SUMMER WATER LEVEL IS:

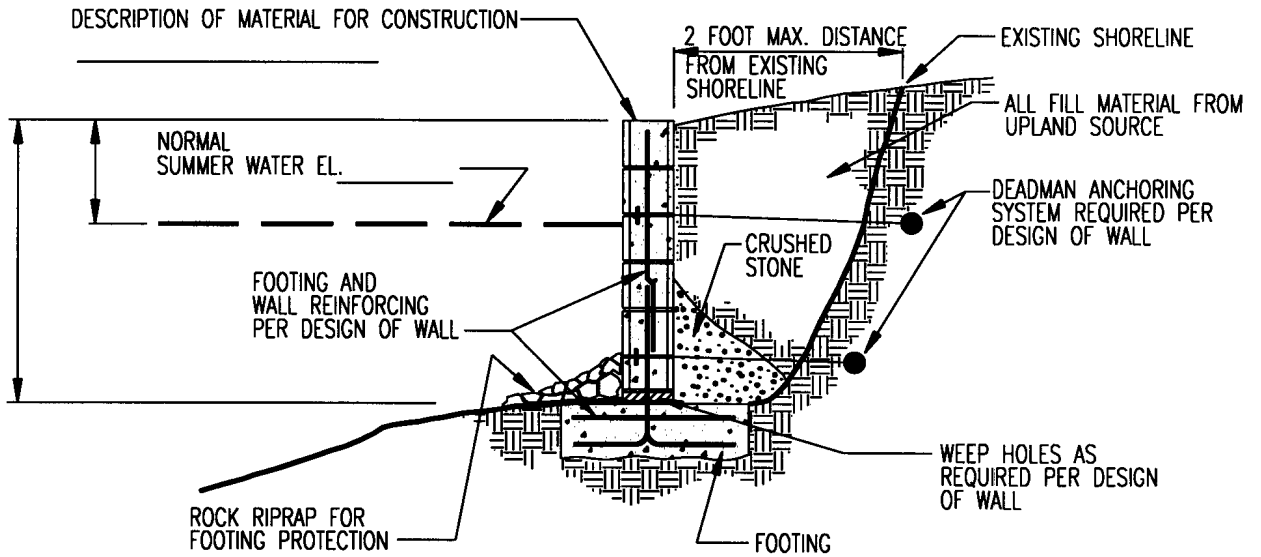
NOTE:
INCLUDE ALL DIMENSIONS AND ELEVATIONS
WHERE INDICATED.

TVA	TYPICAL ROCK GABION - STACKED	
	PROJECT LOCATION INFORMATION:	
STREAM NAME _____	SUBDIVISION NAME _____	
RESERVOIR NAME _____	LOT NUMBER _____	
MILE MARKER _____	MAP NO. _____	
(APPLICANT'S NAME)		



THE NORMAL SUMMER WATER LEVEL IS:

PLAN



SECTION THRU WALL



TYPICAL SHORELINE RETAINING WALL

PROJECT LOCATION INFORMATION:

STREAM NAME _____ SUBDIVISION NAME _____
 RESERVOIR NAME _____ LOT NUMBER _____
 MILE MARKER _____ MAP NO. _____

(APPLICANT'S NAME)

NOTE:
 INCLUDE ALL DIMENSIONS AND ELEVATIONS
 WHERE INDICATED.