

Start:

Naperville, IL US

End:









S 1st Ave & W Cermak Rd

Riverside, IL 60546, US

Directions

Distance

Total Est. Time: 28 minutes **Total Est. Distance:** 20.70 miles

-  1: Start out going **NORTHEAST** on E OGDEN AVE / US-34 toward N CENTER ST. 1.7 miles
-  2: Turn **LEFT** onto N NAPER BLVD / CR-23. Continue to follow CR-23. 0.6 miles
-  3: Merge onto **EAST-WEST TOLLWAY / I-88 E** toward CHICAGO (Portions toll). 12.6 miles
-  4: **EAST-WEST TOLLWAY / I-88 E** becomes **EISENHOWER EXPY E / I-290 E**. 4.0 miles
-  5: Take **EXIT 20** toward 1ST AVE. 0.1 miles
-  6: Stay **STRAIGHT** to go onto BATAAN DR. <0.1 miles
-  7: Turn **RIGHT** onto S 1ST AVE / IL-171. 1.4 miles
-  8: Turn right into parking lot before rail road crossing.

Total Est. Time: 28 minutes **Total Est. Distance:** 20.70 miles



Start:

Naperville, IL US

End:

S 1st Ave & W Cermak Rd

Riverside, IL 60546, US



National Acquisition Center Building 37

Parking Lot Entrance