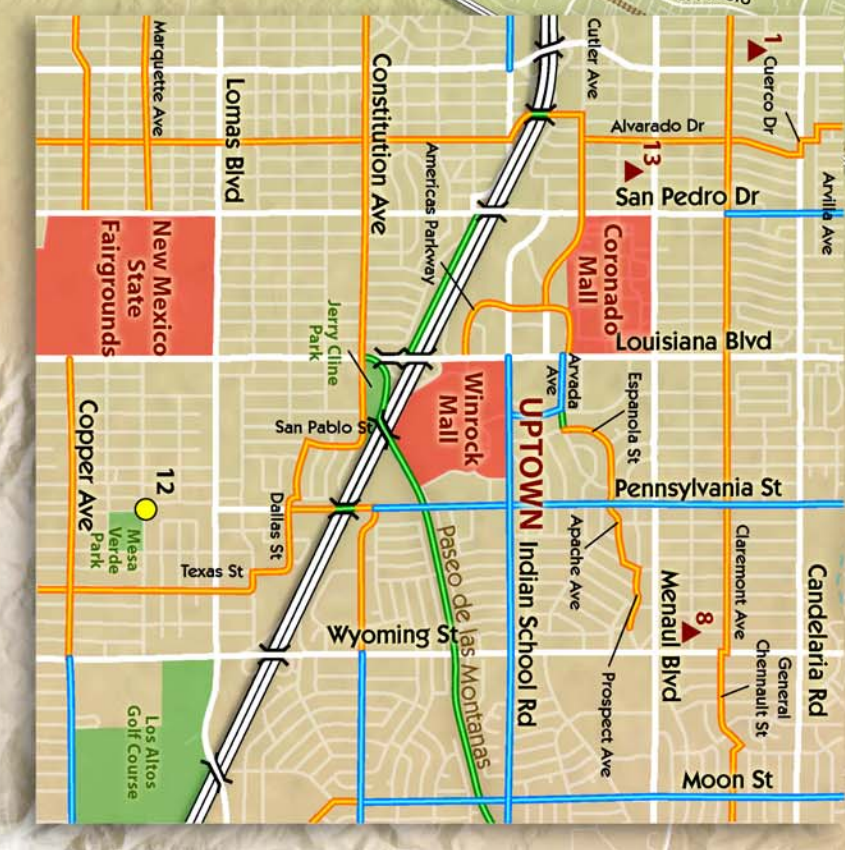
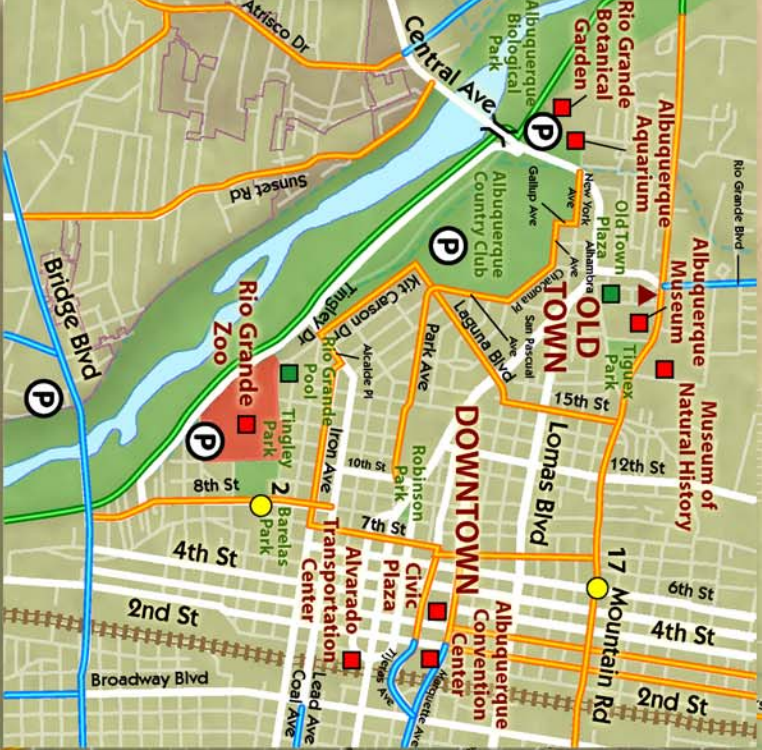
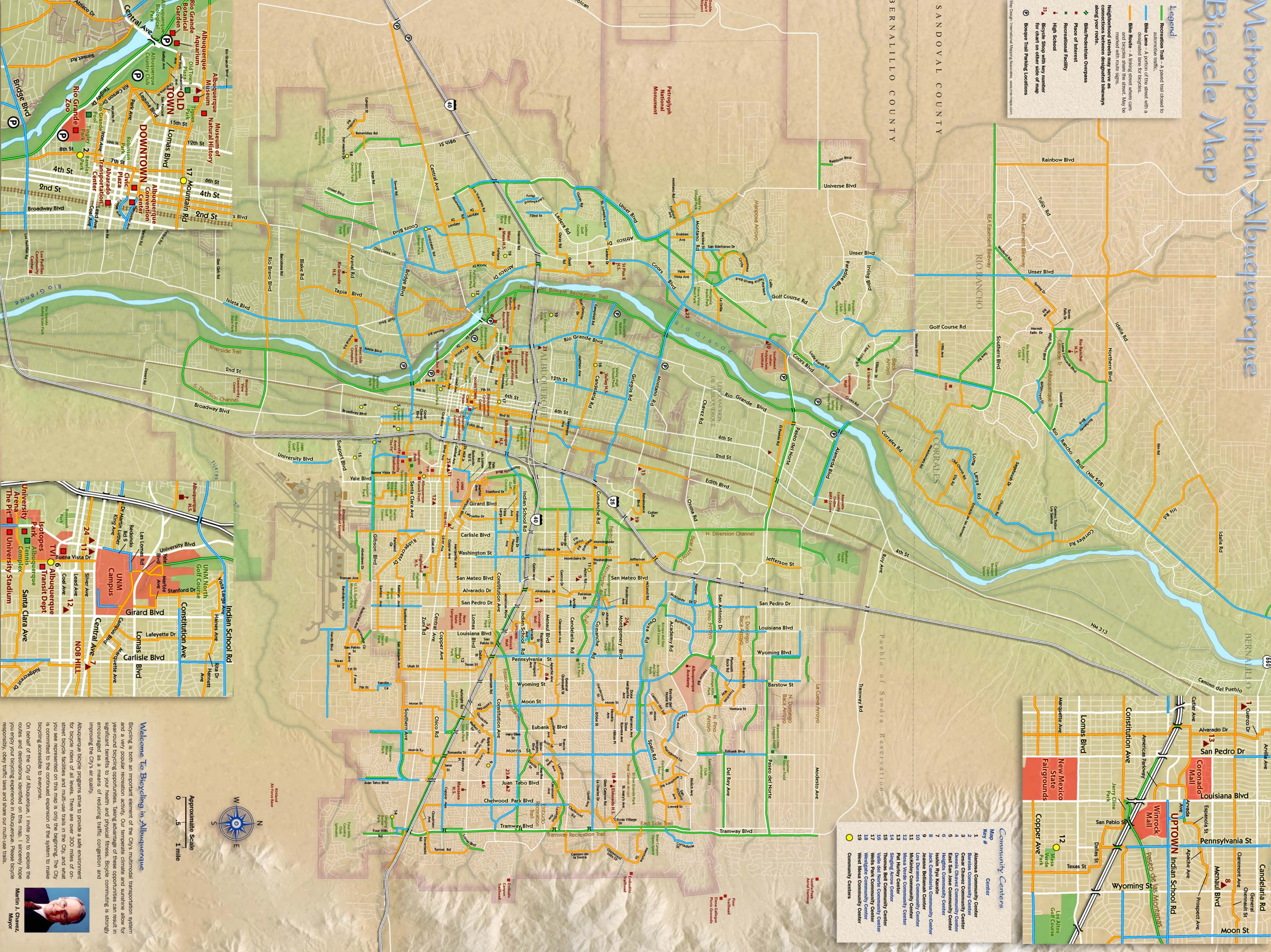


# Metropolitan Albuquerque Bicycle Map

**Legend**

- Recreation Trail - A paved trail intended to be used for recreation.
- Blue Line - A portion of the street with a designated lane for bicycles.
- Blue Route - A bicycle route where lanes are not designated but are encouraged. May be shared with other uses.
- Neighborhood Streets serve as designated bicycle routes.
- Blue/Pinkish Overpass
- Place of Interest
- Recreational Facility
- High School
- Bicycle Shop with key number for chart on other side of map
- Bus Stop
- Bicycle Trail Parking Locations

Map Change: Updated Annual Map of Albuquerque, www.ci.albuquerque.nm.us



**Community Centers**

Map Key #	Center
1	Alameda Community Center
2	Alameda Community Center
3	Central Community Center
4	Central Community Center
5	Central Community Center
6	Central Community Center
7	Central Community Center
8	Central Community Center
9	Central Community Center
10	Central Community Center
11	Central Community Center
12	Central Community Center
13	Central Community Center
14	Central Community Center
15	Central Community Center
16	Central Community Center
17	Central Community Center
18	Central Community Center
19	Central Community Center

**Welcome To Bicycling in Albuquerque**

Bicycling is both an important element of the City's multimodal transportation system and a very popular recreation activity. Our transportation and recreation departments are committed to providing a safe and enjoyable bicycling experience for all. The City is committed to the continued expansion of the system to make bicycling accessible to everyone.

On behalf of the City of Albuquerque, I invite you to explore the routes and destinations depicted on this map. I encourage you to responsibly, enjoy traffic laws and share our multi-use trails.

**Martin J. Chavez, Mayor**

