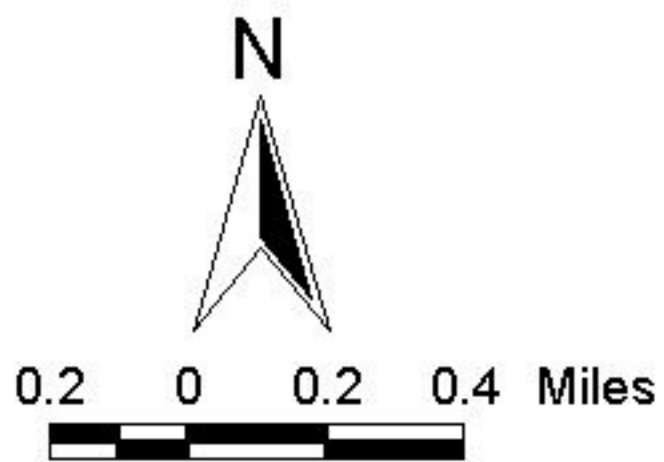










Parametrix Inc. Ottawa River K:\Working\3763\3763-001\01\GIS Support\Ottawa River.apr



 Rivers and Waterbodies  
 County and District Boundary

**PCB Concentration in Sediment**  
 Below TEL (0.032 mg/kg)  
 Between TEL (0.032mg/kg) and PEL (0.24 mg/kg)  
 Above PEL (0.24 mg/kg)

**Lead Concentration in Sediment**  
 Below TEL (37 mg/kg)  
 Between TEL (37 mg/kg) and PEL (82 mg/kg)  
 Above PEL (82 mg/kg)

**Figure E-3**  
 Lead and PCB  
 Concentrations in Sediment:  
 June 2000 Data Compared to Threshold  
 and Probable Effects Levels  
 (Ingersoll et al. 1996)