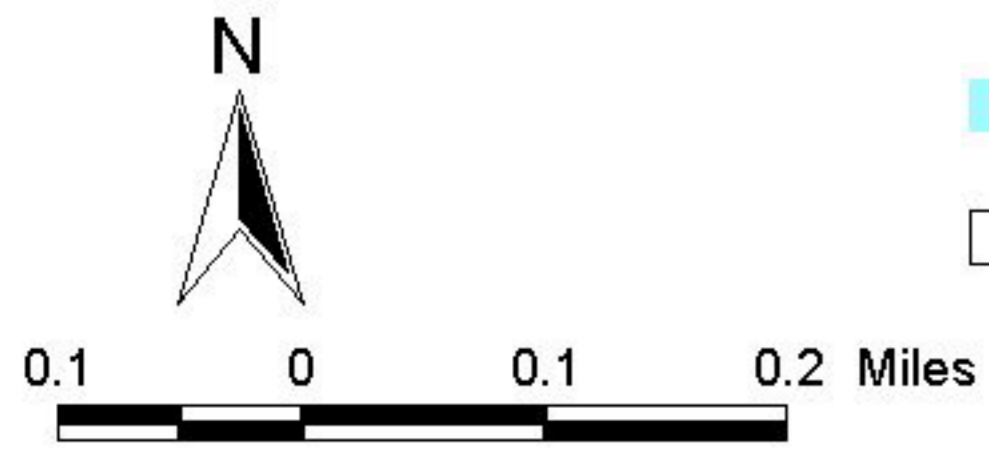







Parametrix Inc. Ottawa River K:\Working\3763\3763-001\0_ata\GIS Support\Ottawa River.apr



 Rivers and Waterbodies
 County and District Boundary

PCB Concentration in Sediment,
 Core Depth - Surface (0 - 24 inches)
 Below TEL (0.032 mg/kg)
 Between TEL (0.032mg/kg) and PEL (0.24 mg/kg)
 Above PEL (0.24 mg/kg)




PCB Concentration in Sediment,
 Core Depth - Deep (greater than 24 inches)
 Below TEL (0.032 mg/kg)
 Between TEL (0.032mg/kg) and PEL (0.24 mg/kg)
 Above PEL (0.24 mg/kg)

Figure D-5d : River Mile 6.5 - 8.8
 PCB Concentrations in Sediment:
 1998 Data Compared to Threshold
 and Probable Effects Levels
 (Ingersoll et al. 1996)