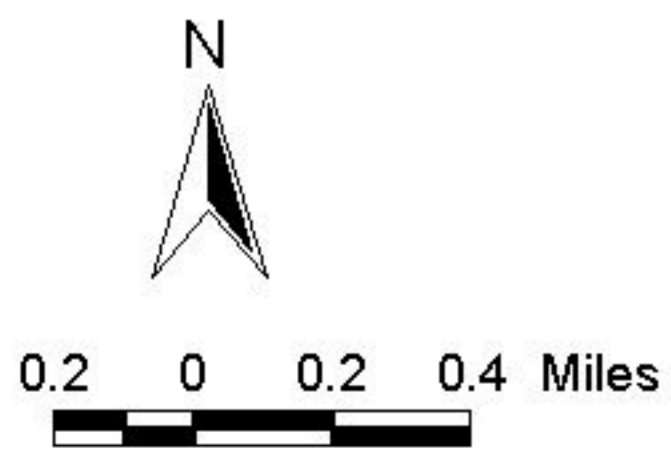






Parametrix Inc. Ottawa River K:\Working\3763\3763-001\01\GIS Support\Ottawa River.apr



 Rivers and Waterbodies  
 County and District Boundary



Total PAH's Concentration in Sediment  
 Below Sediment Quality Guideline  
 Above Sediment Quality Guideline

Figure D-3  
 Total PAH's in Sediment :  
 June 2000 Data Compared to  
 Sediment Quality Guidelines  
 (DiToro et al. 2000)