

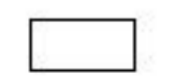


Parametrix Inc. Ottawa River K:\Working\3763\3763-001\DATA\GIS Support\Ottawa River.apr



 Rivers and Waterbodies
 County and District Boundary




Lead Concentration in Sediment
 Below TEL (37 mg/kg)
 Between TEL (37 mg/kg) and PEL (82 mg/kg)
 Above PEL (82 mg/kg)

Figure D-1
 Lead Concentrations in Sediment:
 June 2000 Data Compared to Threshold
 and Probable Effects Levels
 (Ingersoll et al. 1996)