

Appendix C
Spiegel & Baldwin Plates and Figures

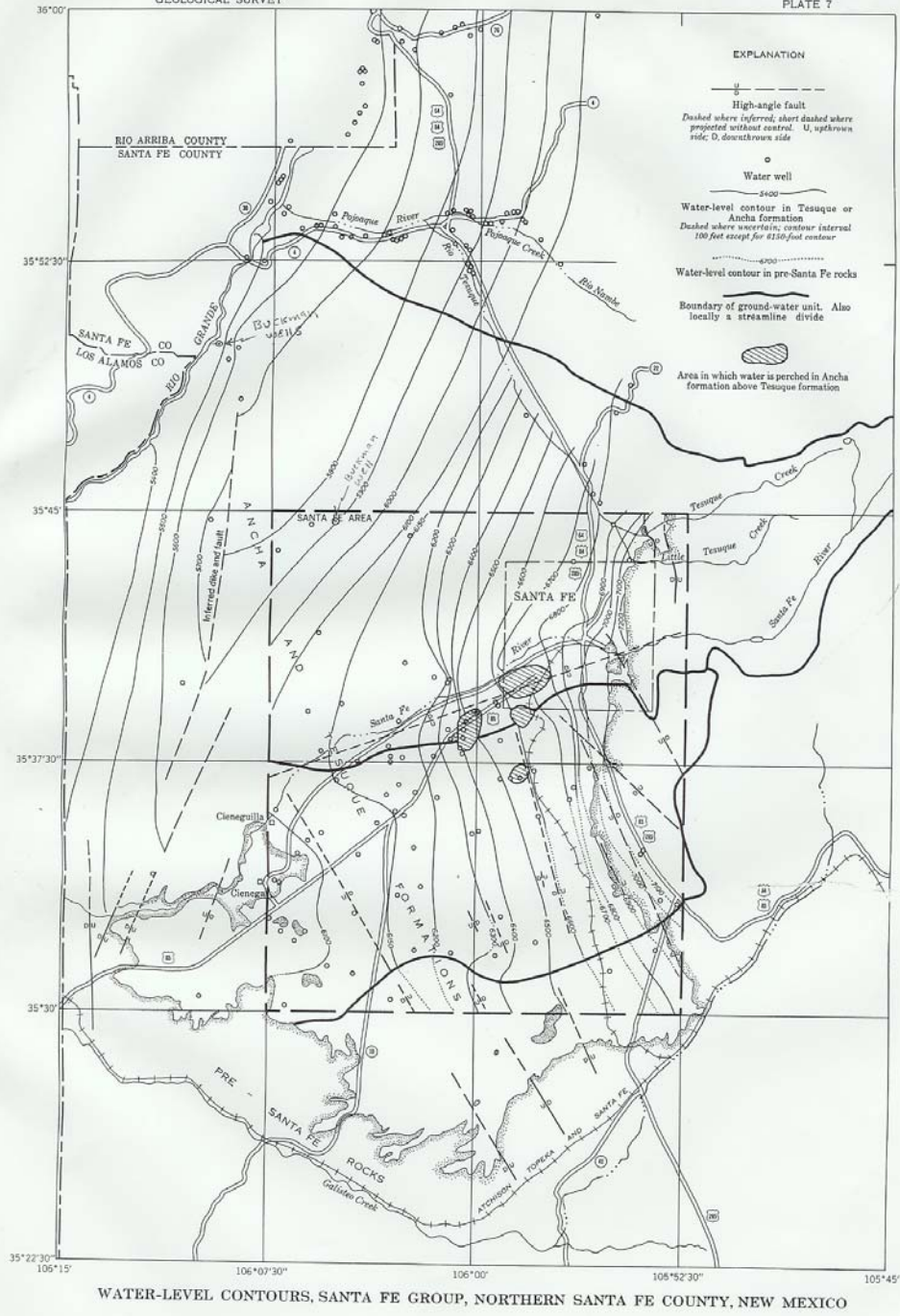


Plate 7 of the Spiegel and Baldwin, Geology and water resources, Water Supply Paper 1525
(Plates 5& 6 are oversized, see LCVSSA)

Figure 54. Spiegel and Baldwin - Geophysical sections C-C' and D-D' and E-E'

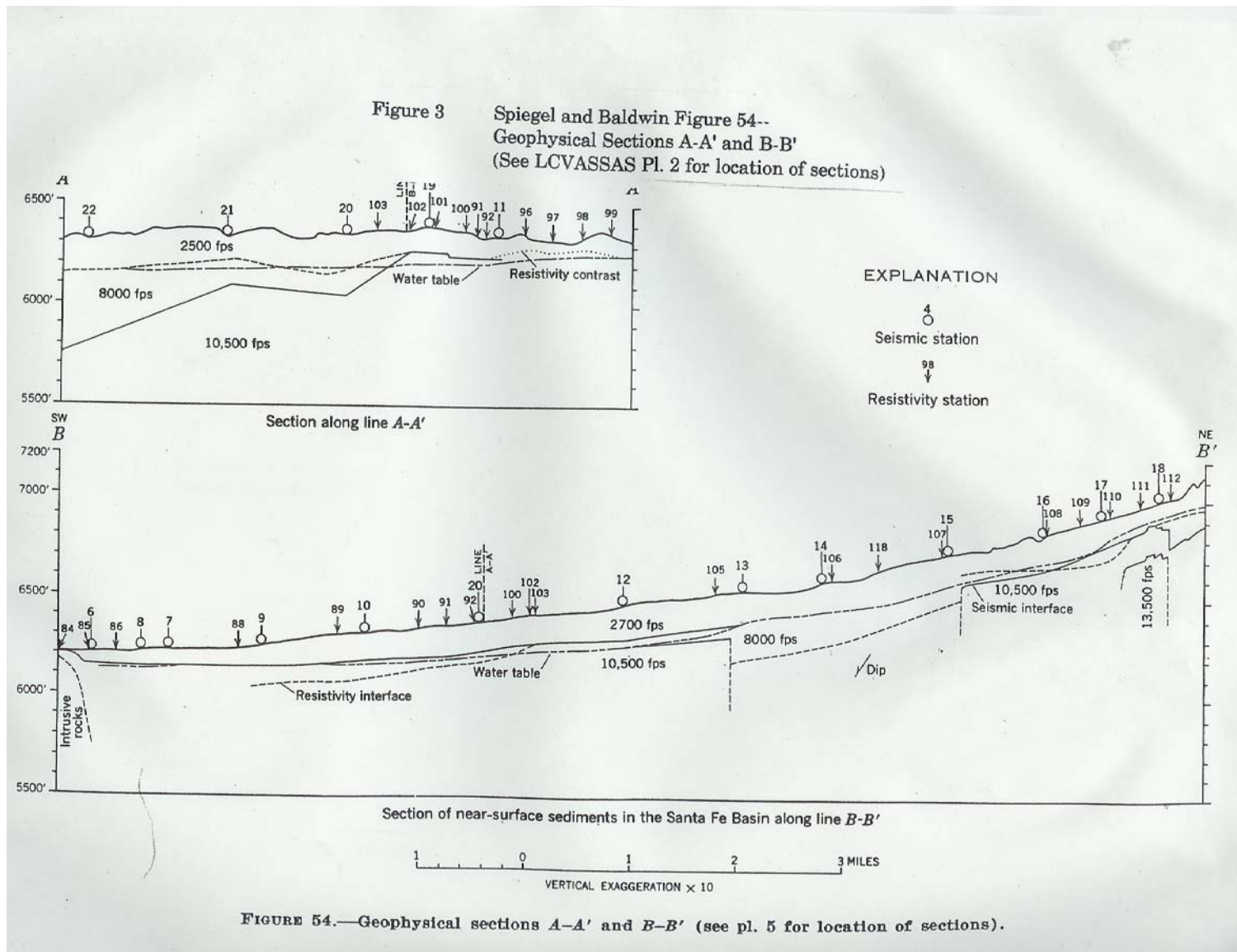


Figure 55. Spiegel and Baldwin Geophysical Sections C-C' and D-D' and E-E'

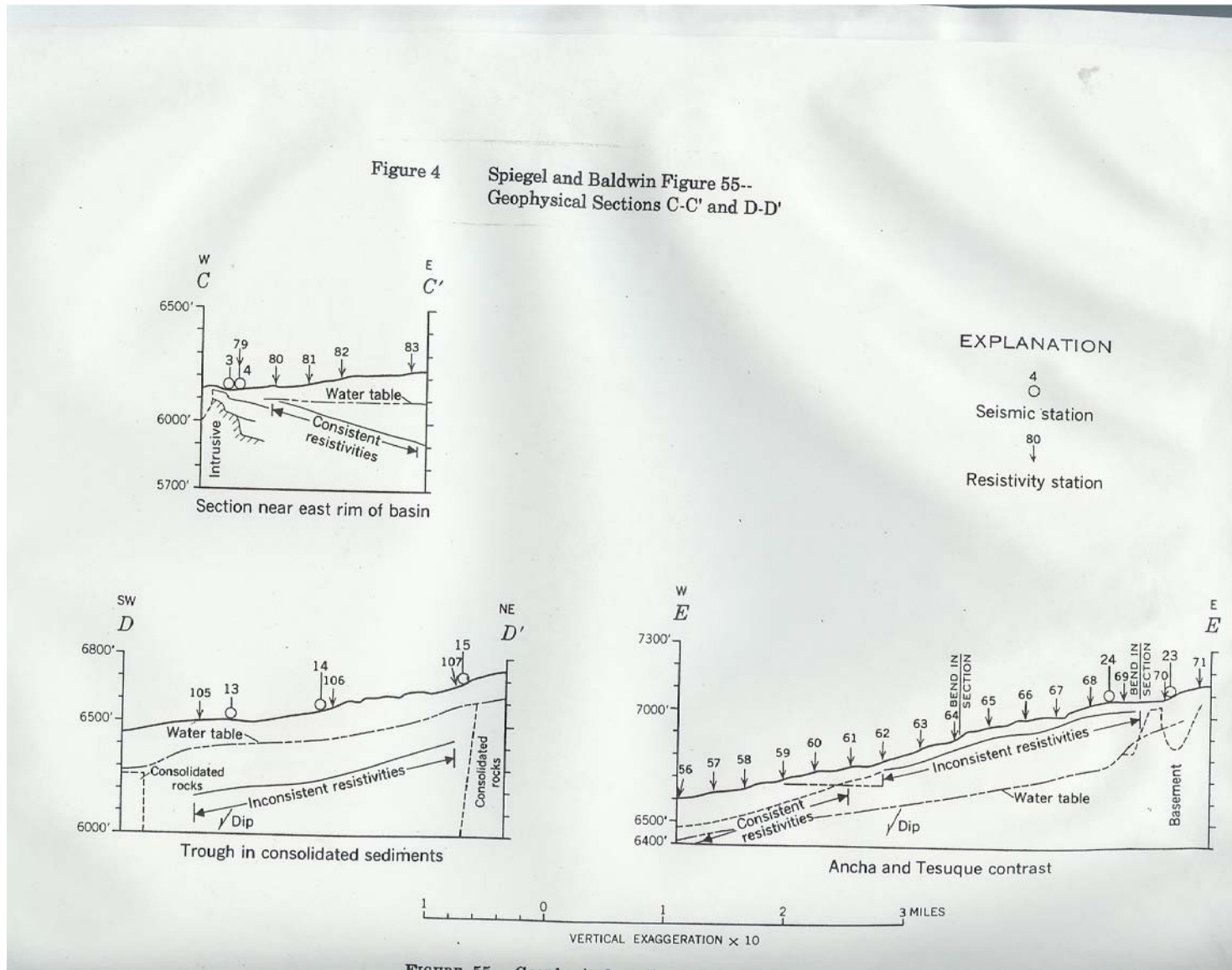


Figure 56 Spiegel and Baldwin Figure 56--
 F- F', F' - F'', and G- G' near Santa Fe New Mexico

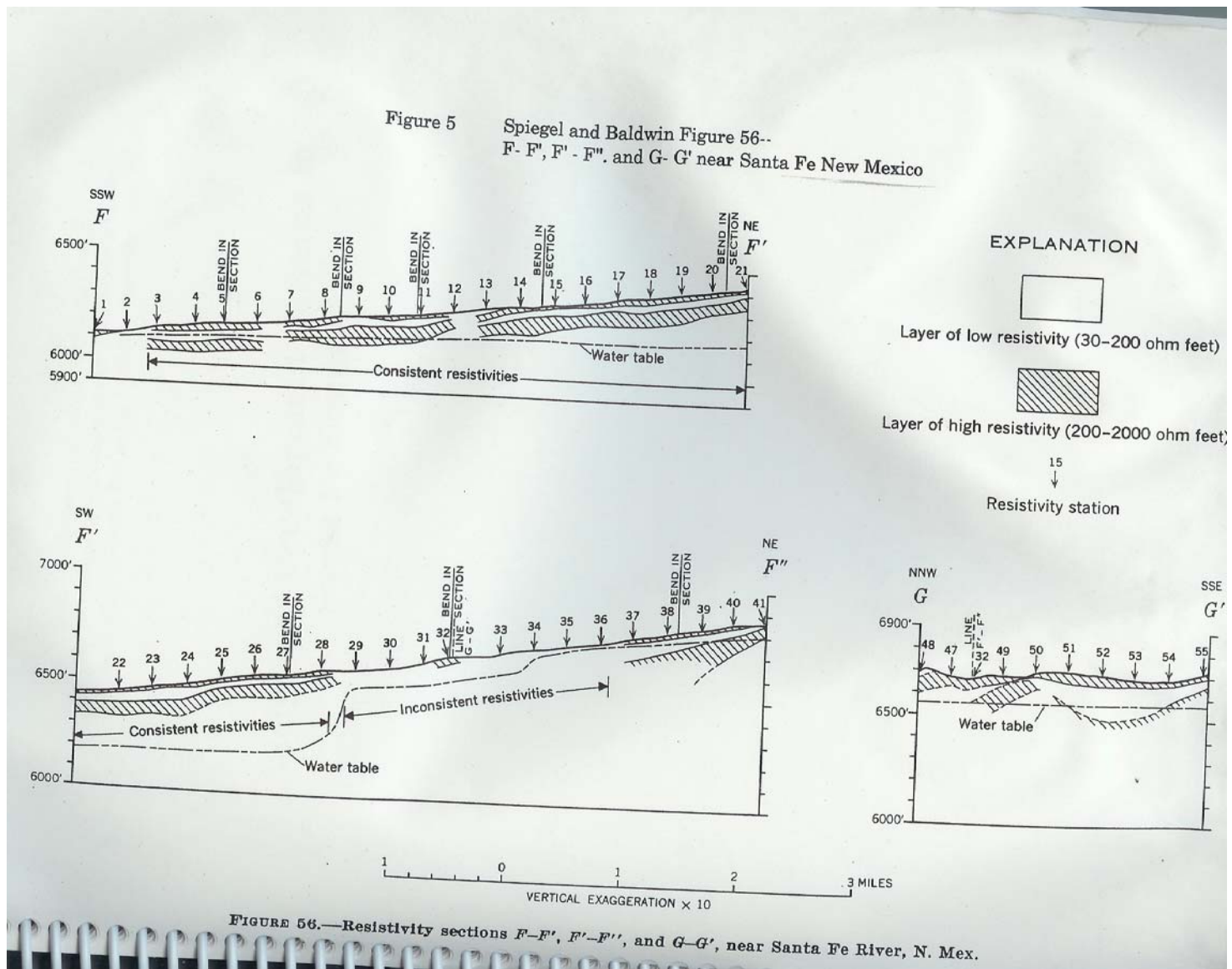


Figure 1 Spiegel Baldwin Figure 30 Surface Drainage Areas near Santa Fe New Mexico

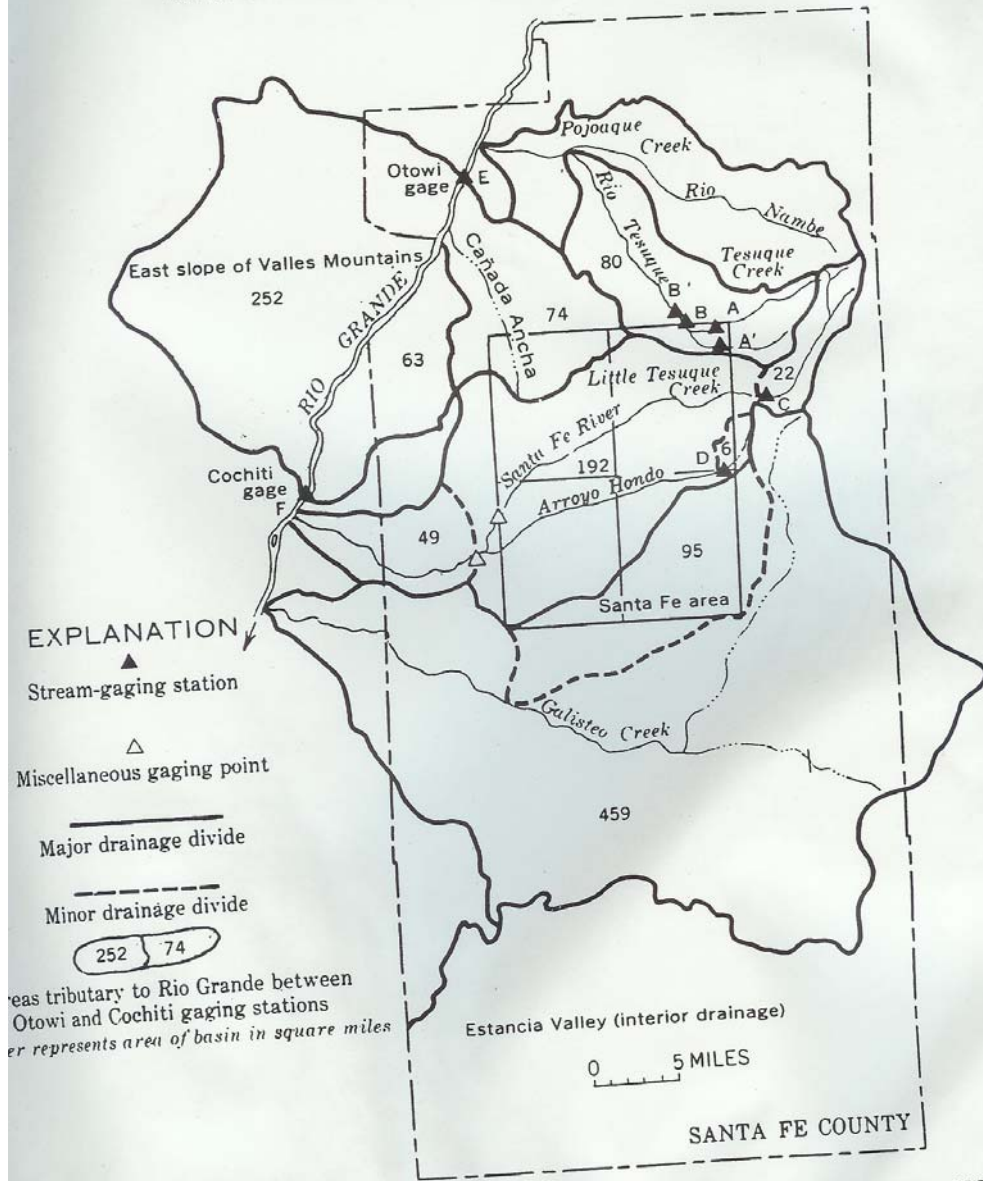


FIGURE 30.—Surface drainage areas near Santa Fe, N. Mex. Letters by stream-gaging stations are indexed in table 19.

Figure 30. Surface Drainage Areas near Santa Fe, NM

Figure 2 Spiegel Baldwin Figure 31 Ground-water units near Santa Fe New Mexico

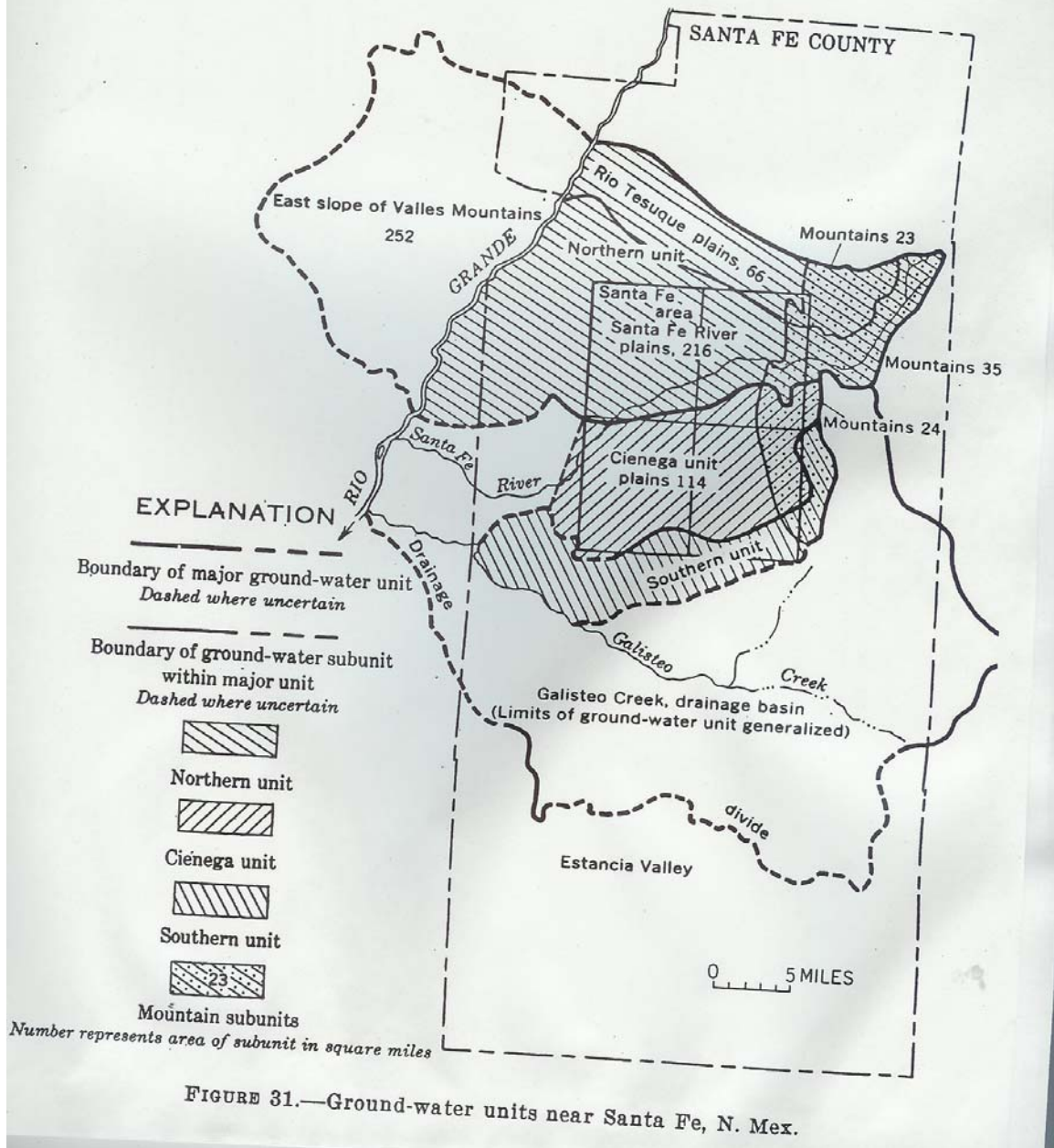


Figure 31. Spiegel and Baldwin Ground water units near Santa Fe NM