





































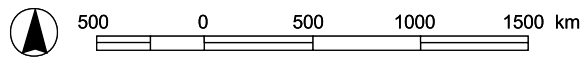


### Holdridge Life Zones for the Conterminous United States

- |   |  |
|---|--|
|  boreal rain forest                      |  warm temperate subalpine wet forest  |
|  cool temperate alpine wet tundra        |  warm temperate subalpine rain forest |
|  cool temperate alpine rain tundra       |  warm temperate montane desert        |
|  cool temperate subalpine dry scrub      |  warm temperate montane desert scrub  |
|  cool temperate subalpine moist forest   |  warm temperate montane steppe        |
|  cool temperate subalpine wet forest     |  warm temperate montane moist forest  |
|  cool temperate subalpine rain forest    |  warm temperate montane wet forest    |
|  cool temperate desert                   |  warm temperate montane rain forest   |
|  cool temperate desert scrub             |  warm temperate desert                |
|  cool temperate steppe                   |  warm temperate desert scrub          |
|  cool temperate moist forest             |  warm temperate thorn steppe          |
|  cool temperate wet forest               |  warm temperate dry forest            |
|  cool temperate rain forest              |  warm temperate moist forest          |
|  warm temperate nival                    |  warm temperate wet forest            |
|  warm temperate alpine moist tundra      |  subtropical desert scrub             |
|  warm temperate alpine wet tundra        |  subtropical thorn woodland           |
|  warm temperate alpine rain tundra     |  subtropical dry forest             |
|  warm temperate subalpine dry scrub    |  subtropical moist forest           |
|  warm temperate subalpine moist forest |  tropical dry forest                |

 Experimental Forest or Range



Cartography by O. M. Ramos González, Nov. 2004.  
 USDA Forest Service International Institute of Tropical  
 Forestry GIS and Remote Sensing Lab  
 Río Piedras, Puerto Rico.

Map description:  
 Experimental Forest and Ranges (Adams, 2004)  
 superimposed on a modified Holdridge Lifezones layer for  
 the conterminous United States (Lugo et. al, 1999).