



National List of Beaches

September 2008

U.S. Environmental Protection Agency
Office of Water
1200 Pennsylvania Avenue, NW
Washington DC 20460

EPA-823-R-08-004



Contents

Introduction	1
States	
Alabama.....	3
Alaska	5
California.....	6
Connecticut.....	15
Delaware.....	17
Florida	18
Georgia	31
Hawaii	33
Illinois	42
Indiana	44
Louisiana.....	46
Maine	48
Maryland	51
Massachusetts	54
Michigan.....	66
Minnesota	85
Mississippi.....	88
New Hampshire	89
New Jersey	90
New York.....	96
North Carolina.....	104
Ohio.....	110
Oregon	112
Pennsylvania.....	114
Rhode Island.....	115
South Carolina	120
Texas	122
Virginia	126
Washington	128
Wisconsin.....	143
Territories	
American Samoa	148
Guam	150
Northern Mariana Islands.....	152
Puerto Rico	155
Virgin Islands	157



National List of Beaches

What is the National List of Beaches?

The Beaches Environmental Assessment and Coastal Health Act (BEACH Act) requires EPA to develop and publish a list of discrete coastal recreation waters adjacent to beaches or similar points of access that are used by the public that specifies whether the waters are subject to a monitoring and notification program consistent with the *National Beach Guidance and Required Performance Criteria for Grants* (July 2002). This document, the *National List of Beaches*, fulfills this requirement. This list is primarily organized by state and county. For some territories and Hawaii, the beaches are listed by island. Alaska's beaches are reported by community. Beach names are listed with their monitoring status for the 2007 swimming season. We include only coastal and Great Lakes beaches in these lists. The list does not include beaches on inland waters because they are not subject to the BEACH Act.

This document gives both EPA and the public a national picture of the extent of monitoring of beach waters, and it will help EPA determine how to better implement the BEACH Act.

How did EPA get this information?

States and territories provided the information to EPA as of September 1, 2008. The table on this page lists the states and territories, the number of beaches they reported, and how many of those beaches were monitored.

How do I find more information about my state's List of Beaches?

Each state's list identifies their contact person. You can get more information from them.

How will this list change?

EPA will continue to receive information from states and territories about their beaches and intends to update this list periodically. EPA will publish notice in the Federal Register when we make revisions to the *National List of Beaches*.

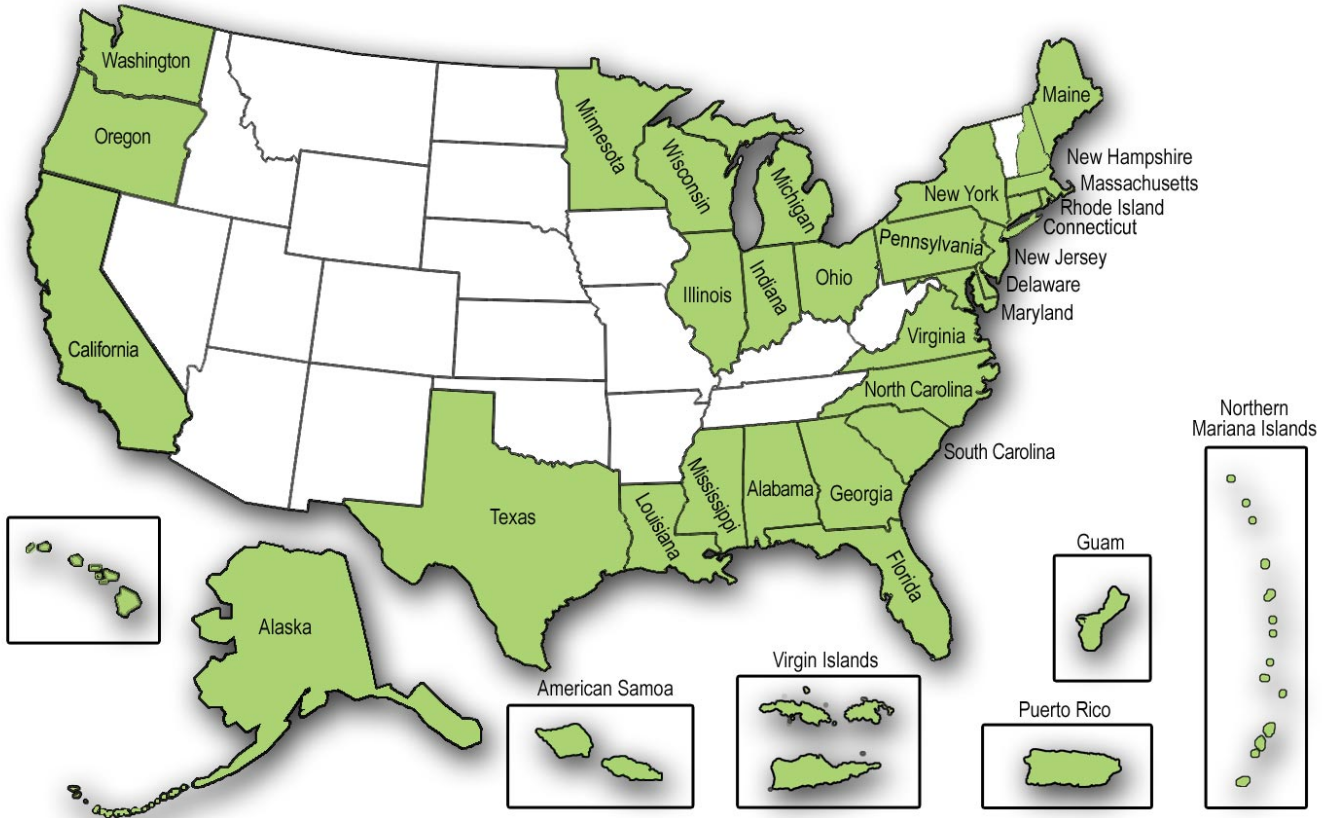
For more information on the BEACH Act and the EPA Beaches Program, visit our website at: <http://www.epa.gov/waterscience/beaches>.

Number of Beaches Reported

State	Total Beaches*	Monitored	Not Monitored
Alabama	25	25	0
Alaska	3	3	0
California	424	424	0
Connecticut	66	66	0
Delaware	21	21	0
Florida	634	308	326
Georgia	41	27	14
Hawaii	444	114	330
Illinois	69	50	19
Indiana	28	28	0
Louisiana	28	26	2
Maine	68	58	10
Maryland	68	68	0
Massachusetts	596	596	0
Michigan	970	208	762
Minnesota	79	39	40
Mississippi	20	20	0
New Hampshire	16	16	0
New Jersey	263	263	0
New York	365	353	12
North Carolina	243	243	0
Ohio	55	55	0
Oregon	59	28	31
Pennsylvania	14	13	1
Rhode Island	233	68	165
South Carolina	23	23	0
Texas	168	67	101
Virginia	47	47	0
Washington	743	65	678
Wisconsin	192	118	74
30	6,005	3,440	2,565
Territory			
American Samoa	67	40	27
Guam	31	31	0
N. Mariana Islands	76	76	0
Puerto Rico	23	23	0
Virgin Islands	45	45	0
5	242	215	27
Grand Totals	6,247	3,655	2,592

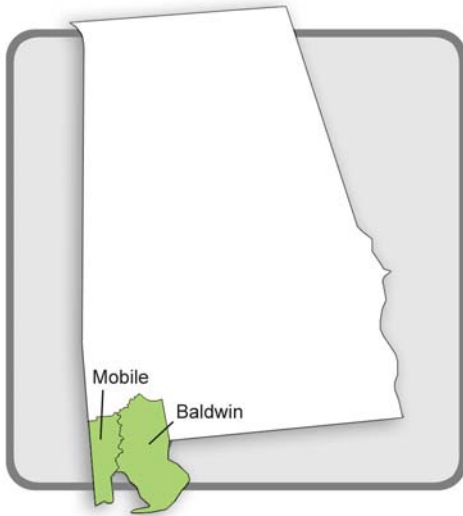
* Only coastal beaches are included in these lists.

States and Territories in the National List of Beaches





Alabama



County	Total Beaches*	Monitored	Not Monitored
Baldwin	21	21	0
Mobile	4	4	0
Totals	25	25	0

* Only coastal beaches are included in these lists.

For more information contact:

Mark Ornelas
 Alabama Department of Environmental Management
 2204 Perimeter Road
 Mobile, AL 36615-1131
 Tel: 251-450-3400
 e-mail: meo@adem.state.al.us

Alabama List of Beaches

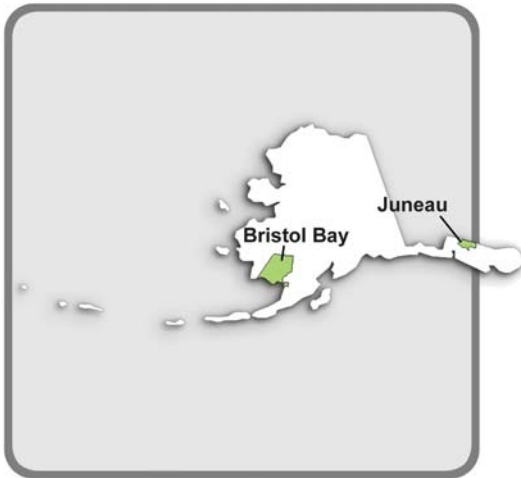
COUNTY	BEACH NAME	MONITORING STATUS		TIER RANK
		Monitored	Not Monitored	
Baldwin	Alabama Point (Gulf Of Mexico)	Monitored	---	2
	Bear Point Civic Association	Monitored	---	3
	Bon Secour National Wildlife Refuge	Monitored	---	3
	Camp Beckwith	Monitored	---	1
	Camp Dixie	Monitored	---	1
	Cotton Bayou	Monitored	---	1
	Escambia Avenue	Monitored	---	3
	Fairhope Public Beach	Monitored	---	1
	Florida Point	Monitored	---	1
	Fort Morgan Public Beach	Monitored	---	3
	Gulf Shores Public Beach	Monitored	---	1
	Gulf State Park – Pavilion	Monitored	---	1
	Kee Avenue	Monitored	---	2
	Little Lagoon Pass Beach	Monitored	---	2
	Mary Ann Nelson Beach	Monitored	---	3
	May Day Park	Monitored	---	2
	Orange Beach Waterfront Park	Monitored	---	2
	Orange Street Pier/Beach	Monitored	---	2
	Pirate's Cove	Monitored	---	1
	Spanish Cove	Monitored	---	2
	Volanta Avenue	Monitored	---	2
Baldwin Totals	21	21	0	

Alabama List of Beaches

COUNTY	BEACH NAME	MONITORING STATUS		TIER RANK
		Monitored	Not Monitored	
Mobile	Dauphin Island East End	Monitored	---	2
	Dauphin Island Public Beach	Monitored	---	2
	Dog River, Alba Club	Monitored	---	2
	Fowl River @ Hw 193	Monitored	---	2
Mobile Totals		4	0	



Alaska



Community	Total Beaches*	Monitored	Not Monitored
Naknek	1	1	0
Dillingham	1	1	0
Juneau	1	1	0
Totals	3	3	0

* Only coastal beaches are included in these lists.

For more information contact:

Erin Strang
 Alaska Department of Environmental Conservation
 610 College Road
 Fairbanks, AK 99709
 Tel: 907-451-2881
 e-mail: erin.strang@alaska.gov

Alaska List of Beaches

COMMUNITY	BEACH NAME	MONITORING STATUS		TIER RANK
		Monitored	Not Monitored	
Naknek	King Salmon Beach	Monitored	---	1
Naknek Totals	1	1	0	
Dillingham	Kanakanak Beach	Monitored	---	1
Dillingham Totals	1	1	0	
Juneau	Sandy Beach	Monitored	---	1
Juneau Totals	1	1	0	



California



Number of Beaches Reported			
County	Total Beaches*	Monitored	Not Monitored
Del Norte	12	12	0
Humboldt	28	28	0
Los Angeles	48	48	0
Marin	28	28	0
Mendocino	20	20	0
Monterey	24	24	0
Orange	23	23	0
San Diego	74	74	0
San Francisco	7	7	0
San Luis Obispo	17	17	0
San Mateo	41	41	0
Santa Barbara	33	33	0
Santa Cruz	28	28	0
Sonoma	7	7	0
Ventura	34	34	0
Totals	424	424	0

* Only coastal beaches are included in these lists.

For more information contact:

Michael Gjerde
 California State Water Resources Control Board
 1001 I Street, 16th Floor ORPP
 Sacramento, CA 95814
 Tel: 916-341-5283
 e-mail: mgjerde@waterboards.ca.gov

California List of Beaches

COUNTY	BEACH NAME	MONITORING STATUS		TIER RANK
		Monitored	Not Monitored	
Del Norte	Beachfront Park	Monitored	---	1
	Clifford Kamph Memorial Park	Monitored	---	1
	Crescent Beach	Monitored	---	1
	Enderts Beach	Monitored	---	1
	High Bluff Beach	Monitored	---	1
	Kellogg Beach	Monitored	---	1
	Lake Earl Wildlife Area Beaches	Monitored	---	1
	Pebble Beach	Monitored	---	1
	Pelican Bay State Beach	Monitored	---	1
	Point St. George	Monitored	---	1
	South Beach	Monitored	---	1
	Wilson Creek Beach	Monitored	---	1

California List of Beaches

COUNTY	BEACH NAME	MONITORING STATUS		TIER RANK
		Monitored	Not Monitored	
Del Norte Totals		12	0	
Humboldt	Agate Beach	Monitored	---	1
	Baker Beach	Monitored	---	1
	Big Lagoon	Monitored	---	1
	Black Sands Beach	Monitored	---	1
	Carruthers Cove Beach	Monitored	---	1
	Centerville Beach	Monitored	---	1
	Clam Beach Co. Park	Monitored	---	1
	College Cove	Monitored	---	1
	Crab Co. Park	Monitored	---	1
	Dead Man's Beach	Monitored	---	1
	Dry Lagoon	Monitored	---	1
	Eel River State Wildlife Area	Monitored	---	1
	Freshwater Lagoon	Monitored	---	1
	Gold Bluffs Beach	Monitored	---	1
	Hidden Beach	Monitored	---	1
	Indian Beach	Monitored	---	1
	Little Black Sands Beach	Monitored	---	1
	Little River State Beach	Monitored	---	1
	Luffenholtz Beach	Monitored	---	1
	Mad River Beach Co. Park	Monitored	---	1
	Mattole River Beach	Monitored	---	1
	Moonstone Beach	Monitored	---	1
	Redwood Creek Beach	Monitored	---	1
	Samoa Dunes Rec. Area	Monitored	---	1
	Shelter Cove	Monitored	---	1
	South Spit	Monitored	---	1
	Stone Lagoon	Monitored	---	1
	Trinidad State Beach	Monitored	---	1
Humboldt Totals		28	0	
Los Angeles	Armarillo Beach	Monitored	---	1
	Avalon Beach	Monitored	---	1
	Basin H	Monitored	---	1
	Big Rock Beach	Monitored	---	1
	Bluff Cove	Monitored	---	1
	Broad Beach	Monitored	---	1
	Cabrillo Beach	Monitored	---	1
	Carbon Beach	Monitored	---	1
	Coral Beach	Monitored	---	1
	Dan Blocker County Beach	Monitored	---	1
	Dockweiler State Beach	Monitored	---	1
	El Matador State Beach	Monitored	---	1
	El Pescador State Beach	Monitored	---	1
	El Segundo Beach	Monitored	---	1
	Escondido Beach	Monitored	---	1
	Hermosa Beach	Monitored	---	1
	Inner Cabrillo Beach	Monitored	---	1
	La Costa Beach	Monitored	---	1
	La Piedra State Beach	Monitored	---	1
	Las Flores Beach	Monitored	---	1
	Las Tunas County Beach	Monitored	---	1
	Leo Carillo State Beach	Monitored	---	1
	Long Beach	Monitored	---	1
	Malaga Cove	Monitored	---	1

California List of Beaches

COUNTY	BEACH NAME	MONITORING STATUS		TIER RANK
		Monitored	Not Monitored	
Los Angeles (cont'd)	Malibu Beach	Monitored	---	1
	Malibu Lagoon State Beach	Monitored	---	1
	Malibu Point	Monitored	---	1
	Manhattan Beach	Monitored	---	1
	Marina Del Rey Beach	Monitored	---	1
	Nicholas Canyon County Beach	Monitored	---	1
	No Name	Monitored	---	1
	Outer Cabrillo Beach	Monitored	---	1
	Point Dume County Beach	Monitored	---	1
	Point Fermin Park	Monitored	---	1
	Portuguese Bend	Monitored	---	1
	Puerco Beach	Monitored	---	1
	Redondo Beach	Monitored	---	1
	Robert Meyer Memorial State Beach	Monitored	---	1
	Santa Monica State Beach	Monitored	---	1
	South Topanga State Beach	Monitored	---	1
	South Will Rogers State Beach	Monitored	---	1
	Surfrider Beach	Monitored	---	1
	Topanga State Beach	Monitored	---	1
	Torrance Beach	Monitored	---	1
	Trancas Beach	Monitored	---	1
	Venice City Beach	Monitored	---	1
	Will Rogers State Beach	Monitored	---	1
Zuma Beach	Monitored	---	1	
Los Angeles Totals		48	48	
Marin	Bolinas Beach	Monitored	---	1
	Chicken Ranch Beach at Creek	Monitored	---	1
	China Camp	Monitored	---	1
	Dillon Beach	Monitored	---	1
	Drake's Beach	Monitored	---	1
	Fort Baker, Horseshoe Cove	Monitored	---	1
	Fort Baker, Horseshoe Cove - Northwest	Monitored	---	1
	Fort Baker, Horseshoe Cove - Southwest	Monitored	---	1
	Golden Hinde	Monitored	---	1
	Heart's Desire	Monitored	---	1
	Lawson's Landing	Monitored	---	1
	Limantour Beach	Monitored	---	1
	Marshall Beach	Monitored	---	1
	McNears Beach	Monitored	---	1
	Miller Point	Monitored	---	1
	Millerton Point	Monitored	---	1
	Muir Beach	Monitored	---	1
	Muir Beach - North	Monitored	---	1
	Muir Beach - South	Monitored	---	1
	Paradise Cove	Monitored	---	1
	Rodeo Beach (Chronkite)	Monitored	---	1
	Rodeo Beach - North	Monitored	---	1
	Rodeo Beach - South	Monitored	---	1
	Schoonmaker Beach	Monitored	---	1
	Shell Beach	Monitored	---	1
	Stinson Beach	Monitored	---	1
	Stinson Beach - North	Monitored	---	1
	Stinson Beach - South	Monitored	---	1
Marin Totals		28	28	0

California List of Beaches

COUNTY	BEACH NAME	MONITORING STATUS		TIER RANK
		Monitored	Not Monitored	
Mendocino	Albion River	Monitored	---	1
	Anchor Bay	Monitored	---	1
	Arena Cove	Monitored	---	1
	Big River-Mendocino Bay/Headlands SP	Monitored	---	1
	Caspar Headlands SB	Monitored	---	1
	Chadbourne Gulch	Monitored	---	1
	Gualala River	Monitored	---	1
	Hare Creek	Monitored	---	1
	Irish Beach	Monitored	---	1
	Jug Handle State Reserve	Monitored	---	1
	MackKerricher State Park	Monitored	---	1
	Manchester SB	Monitored	---	1
	Navarro River Redwood SP	Monitored	---	1
	Noyo River	Monitored	---	1
	Pudding Creek Beach	Monitored	---	1
	Russian Gulch SP	Monitored	---	1
	Schooner Gulch	Monitored	---	1
	Ten Mile River	Monitored	---	1
	Van Damme SP	Monitored	---	1
	Westport/Union Landing	Monitored	---	1
Mendocino Totals	20	20	0	
Monterey	Andrew Molera State Beach	Monitored	---	1
	Asilomar State Beach	Monitored	---	1
	Carmel River State Beach	Monitored	---	1
	Fort Ord Dunes State Beach	Monitored	---	1
	Garrapata State Beach	Monitored	---	1
	Heritage Harbor	Monitored	---	1
	John Little State Beach	Monitored	---	1
	Julia Pfeiffer Burns State Beach	Monitored	---	1
	Lover's Point	Monitored	---	1
	Maccabee Beach	Monitored	---	1
	Marina State Beach	Monitored	---	1
	Monastery Beach	Monitored	---	1
	Monterey State Beach	Monitored	---	1
	Moss Landing State Beach	Monitored	---	1
	Pacific Grove City Beaches	Monitored	---	1
	Point Lobos State Reserve State Beach	Monitored	---	1
	Point Sur SHP	Monitored	---	1
	Salinas River State Beach	Monitored	---	1
	San Carlos Beach	Monitored	---	1
	Seal Rock, Pebble Beach	Monitored	---	1
Seaside Beach	Monitored	---	1	
Spanish Bay	Monitored	---	1	
Stillwater Cove	Monitored	---	1	
Zmudowski State Beach	Monitored	---	1	
Monterey Totals	24	24	0	
Orange	Bolsa Chica State Beach	Monitored	---	1
	Capistrano Bay District	Monitored	---	1
	Capistrano Beach	Monitored	---	1
	Crystal Cove State Park	Monitored	---	1
	Dana Point	Monitored	---	1
	Dana Point Harbor	Monitored	---	1
	Doheny State Beach	Monitored	---	1
	Emerald Bay (drain)	Monitored	---	1

California List of Beaches

COUNTY	BEACH NAME	MONITORING STATUS		TIER RANK
		Monitored	Not Monitored	
Orange (cont'd)	Huntington City Beach	Monitored	---	1
	Huntington Harbour	Monitored	---	1
	Huntington State Beach	Monitored	---	1
	Laguna Beach	Monitored	---	1
	Monarch Beach	Monitored	---	1
	Newport Bay	Monitored	---	1
	Newport Beach	Monitored	---	1
	Newport Beach (Santa Ana River)	Monitored	---	1
	Poche County Beach	Monitored	---	1
	Riveria Beach	Monitored	---	1
	San Clemente City Beach	Monitored	---	1
	San Clemente State Beach	Monitored	---	1
	Seal Beach/Surfside	Monitored	---	1
	South Laguna	Monitored	---	1
	Sunset Beach	Monitored	---	1
Orange Totals		23	0	
San Diego	Agua Hedionda Lagoon	Monitored	---	1
	Baja California, MEXICO	Monitored	---	1
	Bird Rock (NR)	Monitored	---	1
	Border Field State Park	Monitored	---	1
	Buccaneer Beach	Monitored	---	1
	Cardiff State Beach	Monitored	---	1
	Carlsbad City Beach	Monitored	---	1
	Carlsbad State Beach	Monitored	---	1
	Coronado Cays (NR)	Monitored	---	1
	Coronado City beaches	Monitored	---	1
	Coronado, Central beach	Monitored	---	1
	Del Mar City Beach	Monitored	---	1
	Dog Beach, O.B.	Monitored	---	1
	Fletcher Cove	Monitored	---	1
	Harbor Beach	Monitored	---	1
	Imperial Beach municipal beach, other	Monitored	---	1
	Imperial Beach pier area	Monitored	---	1
	La Jolla Community Beach	Monitored	---	1
	La Jolla Cove	Monitored	---	1
	La Jolla Shores Beach	Monitored	---	1
	Leucadia	Monitored	---	1
	Marine Street Beach	Monitored	---	1
	Mission Bay	Monitored	---	1
	Mission Bay, Bahia Point	Monitored	---	1
	Mission Bay, Campland On The Bay	Monitored	---	1
	Mission Bay, Crown Point Shores	Monitored	---	1
	Mission Bay, De Anza Cove	Monitored	---	1
	Mission Bay, Fanuel Park	Monitored	---	1
	Mission Bay, Leisure Lagoon	Monitored	---	1
	Mission Bay, Mariners Basin	Monitored	---	1
	Mission Bay, Quivera Basin	Monitored	---	1
	Mission Bay, Riviera Shores	Monitored	---	1
	Mission Bay, Sail Bay	Monitored	---	1
Mission Bay, San Juan Cove	Monitored	---	1	
Mission Bay, Santa Barbara Cove	Monitored	---	1	
Mission Bay, Vacation Isle	Monitored	---	1	
Mission Bay, Ventura Cove	Monitored	---	1	
Mission Bay, Visitor's Center	Monitored	---	1	
Mission Bay, north pacific passage	Monitored	---	1	

California List of Beaches

COUNTY	BEACH NAME	MONITORING STATUS		TIER RANK
		Monitored	Not Monitored	
San Diego (cont'd)	Mission Beach	Monitored	---	1
	Moonlight Beach	Monitored	---	1
	North Imperial Beach	Monitored	---	1
	Ocean Beach	Monitored	---	1
	Oceanside Harbor	Monitored	---	1
	Oceanside Pier area	Monitored	---	1
	Oceanside municipal beach, other	Monitored	---	1
	Pacific Beach	Monitored	---	1
	Powerhouse Park/ 15th Street	Monitored	---	1
	San Diego Bay	Monitored	---	1
	San Diego Bay Chula Vista	Monitored	---	1
	San Diego Bay Coronado Cays	Monitored	---	1
	San Diego Bay Glorietta Bay	Monitored	---	1
	San Diego Bay Shelter Is	Monitored	---	1
	San Dieguito River Beach	Monitored	---	1
	San Elijo State Beach	Monitored	---	1
	San Onofre State Beach	Monitored	---	1
	Seascape Beach Park	Monitored	---	1
	Shell Beach	Monitored	---	1
	Silver Strand State Beach	Monitored	---	1
	Solana Beach City Beaches	Monitored	---	1
	South Carlsbad State Beach	Monitored	---	1
	South Casa Beach S.D.	Monitored	---	1
	Spanish Landing Park	Monitored	---	1
	Sunset Cliffs Park	Monitored	---	1
	Swami's Park	Monitored	---	1
	Tecolote Shores	Monitored	---	1
	Tide Beach Park	Monitored	---	1
	Tijuana River	Monitored	---	1
	Tijuana Slough National Wildlife Refuge	Monitored	---	1
	Torrey Pines City Beach	Monitored	---	1
	Torrey Pines State Beach	Monitored	---	1
USMC Camp Pendleton	Monitored	---	1	
Whispering Sands/ Nicholson Pt.	Monitored	---	1	
WindanSea Beach	Monitored	---	1	
San Diego Totals		74	0	
San Francisco	Aquatic Park	Monitored	---	1
	Baker Beach	Monitored	---	1
	Candlestick Point	Monitored	---	1
	China Beach	Monitored	---	1
	Crissy Field	Monitored	---	1
	Fort Funston	Monitored	---	1
	Ocean Beach	Monitored	---	1
San Francisco Totals		7	0	
San Luis Obispo	Avila Beach	Monitored	---	1
	Cayucos Beach	Monitored	---	1
	Hearst Memorial State Beach	Monitored	---	1
	Leffingwell Beach	Monitored	---	1
	Moonstone Beach	Monitored	---	1
	Morro Bay City Beach	Monitored	---	1
	Morro Strand State Beach	Monitored	---	1
	N Morro Strand State Beach	Monitored	---	1
	Oceano Dunes State Rec Area	Monitored	---	1
Olde Port Beach	Monitored	---	1	

California List of Beaches

COUNTY	BEACH NAME	MONITORING STATUS		TIER RANK
		Monitored	Not Monitored	
San Luis Obispo (cont'd)	Pismo State Beach	Monitored	---	1
	Pismo State Beach, Oceano	Monitored	---	1
	S Morro Strand State Beach	Monitored	---	1
	San Simeon Beach	Monitored	---	1
	Sewers	Monitored	---	1
	Shell Beach	Monitored	---	1
	Spyglass Park	Monitored	---	1
San Luis Obispo Totals		17	0	
San Mateo	Ano Nuevo State Refuge	Monitored	---	1
	Aquatic Park	Monitored	---	1
	Bean Hollow State Beach	Monitored	---	1
	Capistrano Blvd. Beach	Monitored	---	1
	Coyote Point County Park	Monitored	---	1
	Dunes State Beach	Monitored	---	1
	El Grandada	Monitored	---	1
	Elmar Beach	Monitored	---	1
	Fitzgerald Marine (Moss Beach)	Monitored	---	1
	Francis State Beach	Monitored	---	1
	Gazos Creek Access	Monitored	---	1
	Gray Whale State Beach	Monitored	---	1
	Lakeshore Park	Monitored	---	1
	Manor Beach	Monitored	---	1
	Martin's Beach	Monitored	---	1
	Maverick's Beach	Monitored	---	1
	Miramar Beach	Monitored	---	1
	Montara State Beach	Monitored	---	1
	Mori Point	Monitored	---	1
	Naples Beach	Monitored	---	1
	Pacifica State Beach	Monitored	---	1
	Pebble Beach	Monitored	---	1
	Pescadero State Beach	Monitored	---	1
	Pigeon Point Beach	Monitored	---	1
	Pillar Point	Monitored	---	1
	Pillar Point 2	Monitored	---	1
	Pillar Point Harbor	Monitored	---	1
	Pomponio State Beach	Monitored	---	1
	Poplar Beach	Monitored	---	1
	Redondo Beach	Monitored	---	1
	Rockaway Beach	Monitored	---	1
	Roosevelt State Beach	Monitored	---	1
	Ross's Cove	Monitored	---	1
	San Gregorio State Beach	Monitored	---	1
Sand Beach	Monitored	---	1	
Sharp Park	Monitored	---	1	
Surfers Beach	Monitored	---	1	
Thornton State Beach	Monitored	---	1	
Tunitas Beach	Monitored	---	1	
Vallejo Beach	Monitored	---	1	
Venice State Beach	Monitored	---	1	
San Mateo Totals		41	0	
Santa Barbara	1000 Steps	Monitored	---	1
	Arroyo Burro	Monitored	---	1
	Arroyo Quemado	Monitored	---	1
	Butterfly Beach	Monitored	---	1

California List of Beaches

COUNTY	BEACH NAME	MONITORING STATUS		TIER RANK
		Monitored	Not Monitored	
Santa Barbara (cont'd)	Campus Pt.	Monitored	---	1
	Carpinteria City	Monitored	---	1
	Carpinteria State	Monitored	---	1
	Depressions	Monitored	---	1
	Devereaux	Monitored	---	1
	East Beach	Monitored	---	1
	El Capitan State Beach	Monitored	---	1
	Ellwood	Monitored	---	1
	Gaviota Beach	Monitored	---	1
	Goleta Beach	Monitored	---	1
	Guadalupe Dunes	Monitored	---	1
	Hammonds	Monitored	---	1
	Haskell's	Monitored	---	1
	Hope Ranch	Monitored	---	1
	Isla Vista Beach	Monitored	---	1
	Jalama Beach	Monitored	---	1
	Leadbetter	Monitored	---	1
	Loon Point	Monitored	---	1
	Mesa Lane	Monitored	---	1
	Miramar	Monitored	---	1
	Ocean Beach	Monitored	---	1
	Padaro Lane	Monitored	---	1
	Refugio State Beach	Monitored	---	1
	Rincon Beach	Monitored	---	1
Sands Beach at Coal Oil Point	Monitored	---	1	
Santa Claus Lane	Monitored	---	1	
Summerland Beach	Monitored	---	1	
Surf Beach	Monitored	---	1	
West Beach	Monitored	---	1	
Santa Barbara Totals	33	33	0	
Santa Cruz	Beercan Beach	Monitored	---	1
	Capitola City Beach	Monitored	---	1
	Corcoran Lagoon Beach	Monitored	---	1
	Cowell Beach	Monitored	---	1
	Hidden Beach	Monitored	---	1
	Hooper's Beach	Monitored	---	1
	Lighthouse Beach	Monitored	---	1
	Main Beach	Monitored	---	1
	Manresa State Beach	Monitored	---	1
	Mitchell's Cove Beach	Monitored	---	1
	Moran Lake, County Beach	Monitored	---	1
	Natural Bridges State Beach	Monitored	---	1
	Neary Lagoon mouth	Monitored	---	1
	New Brighton State Beach	Monitored	---	1
	Pajaro Dunes Beach	Monitored	---	1
	Pleasure Point Beach	Monitored	---	1
	Rio del Mar Beach	Monitored	---	1
	San Vicente Beach	Monitored	---	1
	Schwan Lake	Monitored	---	1
	Scott Creek Beach	Monitored	---	1
	Seabright Beach	Monitored	---	1
	Seacliff State Beach	Monitored	---	1
	Seascape Beach	Monitored	---	1
	Sunny Cove Beach	Monitored	---	1
Sunset State Beach	Monitored	---	1	

California List of Beaches

COUNTY	BEACH NAME	MONITORING STATUS		TIER RANK
		Monitored	Not Monitored	
Santa Cruz (Cont'd)	Trestle Beach	Monitored	---	1
	Twin Lakes State Beach	Monitored	---	1
	Waddell Creek Beach	Monitored	---	1
Santa Cruz Totals		28	0	
Sonoma	Black Point	Monitored	---	1
	Campbell Cove State Beach	Monitored	---	1
	Doran Regional Park Beach	Monitored	---	1
	Goat Rock State Park Beach	Monitored	---	1
	Gualala Regional Park Beach	Monitored	---	1
	Salmon Creek State Park Beach	Monitored	---	1
	Still Water Cove Regional Park Beach	Monitored	---	1
Sonoma Totals		7	0	
Ventura	County Line Beach	Monitored	---	1
	Deer Creek Beach	Monitored	---	1
	Emma Woods State Beach	Monitored	---	1
	Faria County Park Beach	Monitored	---	1
	Hobie Beach	Monitored	---	1
	Hobson County Park	Monitored	---	1
	Hollywood Beach	Monitored	---	1
	Kiddie Beach	Monitored	---	1
	La Conchita Beach	Monitored	---	1
	Mandos Cove Beach	Monitored	---	1
	Marina Park Beach	Monitored	---	1
	McGrath State Beach	Monitored	---	1
	Mussel Shoals Beach	Monitored	---	1
	Oil Piers Beach	Monitored	---	1
	Ormond Beach	Monitored	---	1
	Oxnard Beach	Monitored	---	1
	Oxnard Beach Park	Monitored	---	1
	Penninsula Beach	Monitored	---	1
	Point Mugu Beach	Monitored	---	1
	Port Hueneme Beach Park	Monitored	---	1
	Promenade Park Beach	Monitored	---	1
	Rincon Beach	Monitored	---	1
	Rincon Creek	Monitored	---	1
	Rincon Parkway North	Monitored	---	1
	San Buenaventura State Beach	Monitored	---	1
	Seaside Wilderness Park Beach	Monitored	---	1
	Silverstrand Beach	Monitored	---	1
	Solimar Beach	Monitored	---	1
	South Jetty Beach	Monitored	---	1
	Staircase Beach	Monitored	---	1
Surfers Knoll Beach	Monitored	---	1	
Sycamore Cove Beach	Monitored	---	1	
Thornhill Broome Beach	Monitored	---	1	
Ventura River	Monitored	---	1	
Ventura Totals		34	0	



Connecticut



County	Total Beaches*	Monitored	Not Monitored
Fairfield	28	28	0
Middlesex	5	5	0
New Haven	19	19	0
New London	14	14	0
Totals	66	66	0

* Only coastal beaches are included in these lists.

For more information contact:

Jon Dinneen
 Connecticut Department of Public Health
 410 Capitol Avenue, MS #51REC
 Hartford, CT 06134-0308
 Tel: 860-509-7305
 e-mail: jon.dinneen@ct.gov

Connecticut List of Beaches

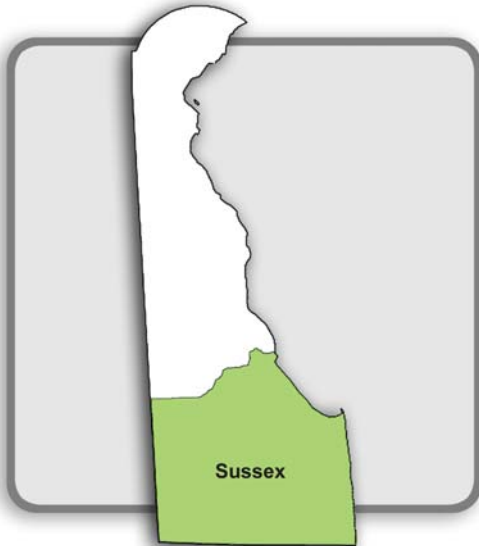
COUNTY	BEACH NAME	MONITORING STATUS		TIER RANK
		Monitored	Not Monitored	
Fairfield	Bell Island Beach	Monitored	---	1
	Burying Hill Beach	Monitored	---	1
	Byram Beach	Monitored	---	3
	Calf Pasture Beach	Monitored	---	1
	Compo Beach	Monitored	---	1
	Cummings Beach	Monitored	---	2
	East (Cove Island) Beach	Monitored	---	3
	Great Captain's Island Beach	Monitored	---	1
	Greenwich Point Beach	Monitored	---	3
	Hickory Bluff Beach	Monitored	---	1
	Island Beach	Monitored	---	1
	Jennings Beach	Monitored	---	1
	Long Beach (Marnick's)	Monitored	---	2
	Long Beach (Proper)	Monitored	---	2
	Marvin Beach	Monitored	---	1
	Pear Tree Point Beach	Monitored	---	3
	Penfield Beach	Monitored	---	1
	Quigley Beach	Monitored	---	2
	Rowayton Beach	Monitored	---	1
	Sasco Beach	Monitored	---	1
	Seaside Park Beach	Monitored	---	1
	Shady Beach	Monitored	---	1
	Sherwood Island State Park Beach	Monitored	---	1

Connecticut List of Beaches

COUNTY	BEACH NAME	MONITORING STATUS		TIER RANK
		Monitored	Not Monitored	
Fairfield (cont'd)	Short Beach	Monitored	---	2
	South Pine Creek Beach	Monitored	---	1
	Southport Beach	Monitored	---	1
	Weed Beach	Monitored	---	3
	West Beach	Monitored	---	2
Fairfield Totals		28	0	
Middlesex	Harvey's Beach	Monitored	---	1
	Middle Beach/Stannard Beach	Monitored	---	1
	Town Beach (Clinton)	Monitored	---	2
	Town Beach (Old Saybrook)	Monitored	---	1
	Westbrook Town Beach/West Beach	Monitored	---	1
Middlesex Totals		5	0	
New Haven	Anchor Beach (Merwin Point) #1	Monitored	---	1
	Anchor Beach (Merwin Point) #2	Monitored	---	1
	Branford Point Beach	Monitored	---	1
	Clark Avenue Beach	Monitored	---	1
	East Haven Town Beach	Monitored	---	1
	East Wharf Beach	Monitored	---	1
	Gulf Beach	Monitored	---	1
	Hammonasset Beach State Park Beach	Monitored	---	1
	Jacobs Beach (Town Beach)	Monitored	---	1
	Lighthouse Point Beach	Monitored	---	1
	Pent Road Beach	Monitored	---	1
	Silver Sands State Park Beach	Monitored	---	1
	Stony Creek Beach	Monitored	---	1
	Surf Club Beach	Monitored	---	1
	Walnut Beach	Monitored	---	1
	West Haven East Beach	Monitored	---	1
	West Haven West Beach	Monitored	---	1
	West Wharf Beach	Monitored	---	1
	Woodmont Beach	Monitored	---	1
New Haven Totals		19	0	
New London	Dubois Beach	Monitored	---	1
	Eastern Point Beach	Monitored	---	1
	Esker Point Beach	Monitored	---	1
	Green Harbor Beach	Monitored	---	1
	Hole-In-The-Wall Beach	Monitored	---	1
	Kiddie's Beach	Monitored	---	1
	Mccook Point Beach	Monitored	---	1
	Noank Dock	Monitored	---	1
	Ocean Beach Park	Monitored	---	1
	Pleasure Beach	Monitored	---	1
	Rocky Neck State Park Beach	Monitored	---	1
	Soundview Beach	Monitored	---	1
	Waterford Town Beach	Monitored	---	1
	White Sands Beach	Monitored	---	1
New London Totals		14	0	



Delaware



County	Total Beaches*	Monitored	Not Monitored
Sussex	21	21	0
Totals	21	21	0

* Only coastal beaches are included in these lists.

For more information contact:

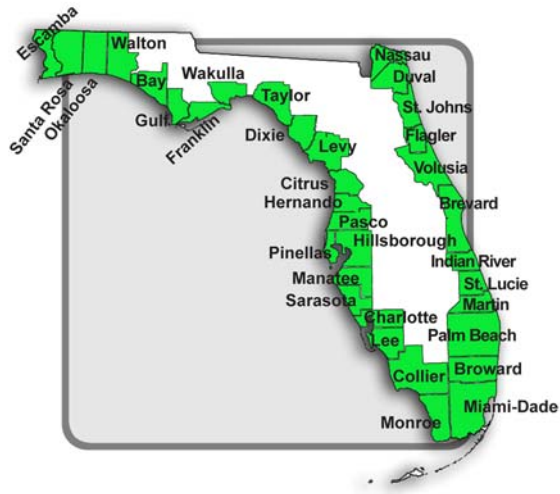
Debbie Lee Rouse
 State of Delaware
 820 Silver Lake Blvd., Ste 220
 Dover, DE 19904-2464
 Tel: 302-739-9939
 e-mail: Debbie.Rouse@state.de.us

Delaware List of Beaches

COUNTY	BEACH NAME	MONITORING STATUS		TIER RANK
		Monitored	Not Monitored	
Sussex	Atlantic Beach Near Gordons Pond	Monitored	---	1
	Bethany Beach	Monitored	---	1
	Broadkill Beach	Monitored	---	2
	Cape Henlopen Beach	Monitored	---	1
	Delaware/Maryland Line Beach	Monitored	---	1
	Dewey Beach-Dagsworthy Street	Monitored	---	1
	Dewey Beach-Sweddes Street	Monitored	---	1
	Fenwick Island State Park Beach	Monitored	---	1
	Holts Landing Beach	Monitored	---	2
	Lewes Beach North	Monitored	---	1
	Lewes Beach South	Monitored	---	1
	North Indian River Inlet Beach	Monitored	---	1
	Prime Hook Beach	Monitored	---	2
	Rehoboth-Queen St Beach	Monitored	---	1
	Rehoboth-Rehoboth Ave Beach	Monitored	---	1
	Rehoboth-Virginia Ave Beach	Monitored	---	1
	Slaughter Beach	Monitored	---	2
	South Bethany Beach	Monitored	---	1
	South Indian River Inlet Beach	Monitored	---	1
	Tower Road-Bay Beach	Monitored	---	2
Tower Road-Ocean Beach	Monitored	---	1	
Sussex Totals	21	21	0	



Florida



For more information contact:

W. David Polk
 Florida Department of Health
 4052 Bald Cypress Way
 Bin #C-22
 Tallahassee, FL
 Tel: 850-245-4240
 e-mail: david_polk@doh.state.fl.us

Number of Beaches Reported			
County	Total Beaches*	Monitored	Not Monitored
Bay	34	13	21
Brevard	27	10	17
Broward	19	15	4
Charlotte	11	8	3
Citrus	1	1	0
Collier	56	14	42
Dixie	1	1	0
Duval	10	10	0
Escambia	20	14	6
Flagler	9	6	3
Franklin	7	6	1
Gulf	7	6	1
Hernando	1	1	0
Hillsborough	11	9	2
Indian River	18	6	12
Lee	23	13	10
Levy	2	1	1
Manatee	13	10	3
Martin	23	9	14
Miami-Dade	17	15	2
Monroe	45	17	28
Nassau	30	11	19
Okaloosa	53	12	41
Palm Beach	24	14	10
Pasco	7	7	0
Pinellas	48	14	34
Santa Rosa	10	7	3
Sarasota	34	16	18
St Johns	8	8	0
St Lucie	25	4	21
Taylor	5	4	1
Volusia	16	15	1
Wakulla	2	2	0
Walton	17	9	8
Totals	634	308	326

* Only coastal beaches are included in these lists.

Florida List of Beaches

COUNTY	BEACH NAME	MONITORING STATUS		TIER RANK
		Monitored	Not Monitored	
Bay	8th Street, Mexico Beach	---	Not Monitored	
	Bahama Beach	---	Not Monitored	
	Bay County Public Beach	---	Not Monitored	
	Beach Drive	Monitored	---	1
	Beckrich Road (Edgewater Gulf Beach)	Monitored	---	1
	Belaire Beach	---	Not Monitored	
	Bid-A-Wee Beach	Monitored	---	1
	Carl Gray Park	Monitored	---	1
	Delwood Beach	Monitored	---	1
	Dupont Bridge	Monitored	---	1
	East County Line (Mexico Beach)	Monitored	---	1
	El Centro Beach	---	Not Monitored	
	Florida Beach	---	Not Monitored	
	Gulf Lagoon Beach	---	Not Monitored	
	Gulf Resort Beach	---	Not Monitored	
	Hollywood Beach	---	Not Monitored	
	Laguna Beach	Monitored	---	1
	Long Beach	---	Not Monitored	
	Lullwater Beach	---	Not Monitored	
	Magnolia Beach	---	Not Monitored	
	Miramar Heights Beach	---	Not Monitored	
	Open Sands Beach	---	Not Monitored	
	Panama City Beach Pier (Edgewater Beach)	Monitored	---	1
	Rivera Beach	---	Not Monitored	
	Santa Monica Beach	---	Not Monitored	
	Seltzer Park (Silver Sands Beach)	Monitored	---	1
	Shell Island Beach	---	Not Monitored	
	Spy Glass Drive (Biltmore Beach)	Monitored	---	1
	St. Andrews State Park Beach	---	Not Monitored	
	Sunnyside Beach	---	Not Monitored	
Sunset Park	Monitored	---	1	
Suntime Beach	---	Not Monitored		
Tyndall Beach	---	Not Monitored		
West County Line (Carrilon Beach)	Monitored	---		
Bay Totals		34	21	
Brevard	Aquarina Beach	---	Not Monitored	
	Bicentennial Beach Park	---	Not Monitored	
	Bonsteel Park	---	Not Monitored	
	Canaveral National Seashore/Playalinda Beach	Monitored	---	
	Canova Beach Park	---	Not Monitored	
	Cherrie Down Park	---	Not Monitored	
	Cocoa Beach Minuteman Causeway	Monitored	---	
	Cocoa Beach Pier	Monitored	---	
	Coconut Point Park	---	Not Monitored	
	Fischer Park	---	Not Monitored	
	Hightower Beach Park	---	Not Monitored	
	Indialantic Boardwalk	Monitored	---	
	Jetty Park (Cape Canaveral)	Monitored	---	
	Lori Wilson Park	---	Not Monitored	
	Main Entrance Beach (PAFB)	---	Not Monitored	
	Nco Club Beach (PAFB)	---	Not Monitored	
	North Area Beach (PAFB)	---	Not Monitored	
	Ocean Park	---	Not Monitored	
	Officers Club Beach (PAFB)	---	Not Monitored	
	Paradise Beach	Monitored	---	
Patrick Air Force Base (PAFB) North	Monitored	---		

Florida List of Beaches

COUNTY	BEACH NAME	MONITORING STATUS		TIER RANK
		Monitored	Not Monitored	
Brevard (cont'd)	Pelican Beach Park	Monitored	---	
	Robert P. Murkshe Memorial Park	---	Not Monitored	
	Seagull Park (PAFB)	---	Not Monitored	
	Sebastian Inlet North	Monitored	---	
	Shepard Park	---	Not Monitored	
	Spessard Holland Beach Park (North)	Monitored	---	
Brevard Totals	27	10	17	
Broward	Bahia Mar	Monitored	---	
	Birch State Park	Monitored	---	
	Commercial Blvd	Monitored	---	
	Custer Street	Monitored	---	
	Dania Beach	Monitored	---	
	Deerfield Beach	Monitored	---	
	Deerfield Beach Se 10th Street	Monitored	---	
	George English Park	---	Not Monitored	
	Hallandale Beach Blvd	Monitored	---	
	Harrison Street	Monitored	---	
	Hillsboro Inlet	---	Not Monitored	
	John Lloyd State Park	Monitored	---	1
	Minnesota Street	Monitored	---	
	Ne 16 Street, Pompano	Monitored	---	
	North Beach Park Intercoastal	---	Not Monitored	
	Oakland Park Boulevard	Monitored	---	
	Pompano Beach	Monitored	---	
Sebastian Street	Monitored	---		
Van Buren Street	---	Not Monitored		
Broward Totals	19	15	4	
Charlotte	Boca Grande	Monitored	---	
	Dotzler Beach	---	Not Monitored	
	Englewood Mid Beach	Monitored	---	1
	Englewood North	Monitored	---	1
	Englewood South	Monitored	---	
	Palm Island North	Monitored	---	1
	Palm Island South	Monitored	---	1
	Ponce De Leon Beach	---	Not Monitored	
	Port Charlotte Beach	---	Not Monitored	
	Port Charlotte Beach East	Monitored	---	1
Port Charlotte Beach West	Monitored	---	1	
Charlotte Totals	11	8	3	
Citrus	Fort Island Gulf Beach	Monitored	---	1
Citrus Totals	1	1	0	
Collier	10 Thousand Island	---	Not Monitored	
	10th Avenue South Beach	---	Not Monitored	
	11th Avenue South Beach	---	Not Monitored	
	13th Avenue South Beach	---	Not Monitored	
	14th Avenue South Beach	---	Not Monitored	
	15th Avenue South Beach	---	Not Monitored	
	16th Avenue South Beach	---	Not Monitored	
	17th Avenue South Beach	---	Not Monitored	
	18th Avenue South Beach	---	Not Monitored	
	1st Avenue North Beach	---	Not Monitored	
	1st Avenue South Beach	---	Not Monitored	
	2nd Avenue North Beach	---	Not Monitored	
	2nd Avenue South Beach	---	Not Monitored	
	32nd Avenue Beach	---	Not Monitored	
	3rd Avenue North Beach	---	Not Monitored	
3rd Avenue South Beach	---	Not Monitored		

Florida List of Beaches

COUNTY	BEACH NAME	MONITORING STATUS		TIER RANK
		Monitored	Not Monitored	
Collier (cont'd)	4th Avenue North Beach	---	Not Monitored	
	4th Avenue South Beach	---	Not Monitored	
	5th Avenue South Beach	---	Not Monitored	
	6th Avenue South Beach	---	Not Monitored	
	7th Avenue South Beach	---	Not Monitored	
	8th Avenue South Beach	---	Not Monitored	
	Admiralty & Shores Beach	---	Not Monitored	
	Barefoot Beach State Reserve	Monitored	---	
	Broad Avenue Beach	---	Not Monitored	
	Caxambas Park	---	Not Monitored	
	Central Avenue	Monitored	---	
	Clam Pass	Monitored	---	
	Clam Pass Park North	---	Not Monitored	
	Clam Pass Park South	---	Not Monitored	
	Cutlass Cove Beach & Club	---	Not Monitored	
	Denor-Wiggins State Recreation Area	Monitored	---	
	Doctor's Pass	Monitored	---	
	Gordon Pass Beach	---	Not Monitored	
	Hideaway Beach	Monitored	---	
	Horizon Way Beach (Aka Parkshore Beach)	Monitored	---	
	Keewaydin Island	---	Not Monitored	
	Lely Barefoot Beach	---	Not Monitored	
	Lowdermilk Park	Monitored	---	
	Naples Beach Club	---	Not Monitored	
	Naples Lake Beach	---	Not Monitored	
	Naples Pier	Monitored	---	
	Pelican Bay Beach North	---	Not Monitored	
	Pelican Bay Beach South	---	Not Monitored	
	Pelican Bay Restaurant And Club	Monitored	---	
	Port Royal Beach & Club	---	Not Monitored	
	Residence Beach	Monitored	---	
	Shore Drive Beach	---	Not Monitored	
	South Marco Beach	Monitored	---	
The Moorings	---	Not Monitored		
Tigertail Beach	Monitored	---		
Vanderbilt Beach	Monitored	---		
Vedado Way Beach	---	Not Monitored		
Villa Mare Ln Beach	---	Not Monitored		
Wiggins Pass North	---	Not Monitored		
Wiggins Pass State Park	---	Not Monitored		
Collier Totals		56	14	42
Dixie	Shired Island	Monitored	---	1
Dixie Totals		1	1	0
Duval	15th Street Access	Monitored	---	
	19th Street Access	Monitored	---	
	30th Avenue Access	Monitored	---	
	Atlantic Blvd Access	Monitored	---	
	Beach Blvd Access	Monitored	---	
	Hanna Park	Monitored	---	
	Hopkins Street Access	Monitored	---	1
	Huguenot Park	Monitored	---	
	North Little Talbot Island	Monitored	---	
South Little Talbot Island	Monitored	---		
Duval Totals		10	10	0
Escambia	Bay Bluffs Park	---	Not Monitored	
	Bayou Chico	Monitored	---	1
	Bayview Park	Monitored	---	1

Florida List of Beaches

COUNTY	BEACH NAME	MONITORING STATUS		TIER RANK
		Monitored	Not Monitored	
Escambia (cont'd)	Big Lagoon State Park	Monitored	---	
	County Park East	Monitored	---	
	County Park West	Monitored	---	
	Fort Mcree Area	---	Not Monitored	
	Fort Pickens	Monitored	---	
	Johnson Beach	Monitored	---	
	Johnson Beach Sound Side	Monitored	---	
	Navy Point (Bayou Grande)	Monitored	---	1
	Navy Point South	---	Not Monitored	
	Opal Beach	---	Not Monitored	
	Pensacola (Casino) Beach	Monitored	---	
	Perdido Key State Park	Monitored	---	
	Quietwater Beach (Santa Rosa Sound)	Monitored	---	1
	Quietwater Beach Picnic Area	---	Not Monitored	
	Sabine Yacht And Racket	---	Not Monitored	
	Sanders Beach	Monitored	---	1
	Santa Rosa Island	Monitored	---	
Escambia Totals	20	14	6	
Flagler	Gamble Rogers State Park	Monitored	---	
	Hammock	---	Not Monitored	
	Marineland	---	Not Monitored	
	North Flagler Pier	Monitored	---	
	Picknickers (Beverly Beach)	Monitored	---	
	South Beach	---	Not Monitored	
	South Flagler Pier	Monitored	---	
	Varn Park	Monitored	---	
	Washington Oaks State Park	Monitored	---	
Flagler Totals	9	6	3	
Franklin	Alligator Point	Monitored	---	1
	Carrabelle Beach	Monitored	---	1
	Peninsular Point Beach	---	Not Monitored	
	St. George Island 11th Street East	Monitored	---	1
	St. George Island 11th Street West	Monitored	---	1
	St. George Island Franklin Street	Monitored	---	1
	St. George Island State Park	Monitored	---	
Franklin Totals	7	6	1	
Gulf	Beacon Hill Beach	Monitored	---	1
	Cape San Blas	---	Not Monitored	
	Dixie Belle Beach	Monitored	---	
	Highway 98 Beach	Monitored	---	
	Lookout Beach	Monitored	---	1
	Monument Beach	Monitored	---	1
	St. Joe Beach	Monitored	---	1
Gulf Totals	7	6	1	
Hernando	Pine Island	Monitored	---	
Hernando Totals	1	1	0	
Hillsborough	Apollo Beach	---	Not Monitored	
	Bahia Beach	Monitored	---	1
	Ben T. Davis North	Monitored	---	
	Ben T. Davis South	Monitored	---	1
	Cypress Point North	Monitored	---	1
	Cypress Point South	Monitored	---	1
	Davis Island	Monitored	---	1
	McDill Air Force Base Beaches	---	Not Monitored	
	Picnic Island North	Monitored	---	
	Picnic Island South	Monitored	---	

Florida List of Beaches

COUNTY	BEACH NAME	MONITORING STATUS		TIER RANK
		Monitored	Not Monitored	
Hillsborough (cont'd)	Simmons Park	Monitored	---	
Hillsborough Totals	11	9	2	
Indian River	Amber Sands Beach	---	Not Monitored	
	Coconut Point Sebastian Inlet	Monitored	---	
	Conn Beach	---	Not Monitored	
	Flame Vine Beach	---	Not Monitored	
	Golden Sands Beach Park	---	Not Monitored	
	Humiston Beach	Monitored	---	
	Jaycee Beach Park	---	Not Monitored	
	Riomar Beach	---	Not Monitored	
	Round Island Beach Park	Monitored	---	
	Seagrape Beach	---	Not Monitored	
	Seahorse Beach	---	Not Monitored	
	Sebastian Inlet South Side	---	Not Monitored	
	Sexton Plaza	Monitored	---	
	South Beach Park	Monitored	---	
	Tracking Station Beach Park	---	Not Monitored	
	Treasure Shores Beach Park	---	Not Monitored	
	Turtle Trail Beach	---	Not Monitored	
	Wabasso Beach Park	Monitored	---	
Indian River Totals	18	6	12	
Lee	Boca Grande Light House/Seagrape Beach	Monitored	---	
	Bonita Beach Park	Monitored	---	
	Bowditch Point Beach	Monitored	---	
	Bowman's Beach	Monitored	---	1
	Cape Coral Yacht Club	Monitored	---	
	Cayo Costa State Park	---	Not Monitored	
	Fulgar St Beach Access – Sanibel	---	Not Monitored	
	Holiday Inn Public Beach Access Ft Myers Beach	---	Not Monitored	
	Little Hickory Beach Park	Monitored	---	
	Lovers Key State Park	Monitored	---	
	Lynn Hall Memorial Park	Monitored	---	
	North Captiva Island	---	Not Monitored	
	Public Access #34 - Ft Myers Beach	---	Not Monitored	
	Public Beach Access #17 - Ft Myers Beach	---	Not Monitored	
	Public Beach Access #23 - Ft Myers Beach	---	Not Monitored	
	Sanibel Beach Access #4	---	Not Monitored	
	Sanibel Causeway Beach	Monitored	---	
	Sanibel Lighthouse Park Beach	Monitored	---	
	South Seas Captiva	---	Not Monitored	
	South Seas Plantation Captiva - Redfish Pass	Monitored	---	
	Southern Tip Access Fort Myers Beach	---	Not Monitored	
	Tarpon Bay Road Beach	Monitored	---	1
	Turner Beach/Blind Pass Beach	Monitored	---	1
Lee Totals	23	13	10	
Levy	Cedar Key Beach	Monitored	---	1
	Yankeetown Beach	---	Not Monitored	
Levy Totals	2	1	1	
Manatee	Bay Front Park North	Monitored	---	1
	Bay Front Park South	Monitored	---	
	Bradenton Beach	Monitored	---	
	City Of Anna Maria Access (Anna Maria Island)	---	Not Monitored	
	Coquina Beach North	Monitored	---	
	Coquina Beach South	Monitored	---	
	Emerson Point	---	Not Monitored	
	Longboat Key	---	Not Monitored	
	Manatee Public Beach North	Monitored	---	

Florida List of Beaches

COUNTY	BEACH NAME	MONITORING STATUS		TIER RANK
		Monitored	Not Monitored	
Manatee (cont'd)	Manatee Public Beach South	Monitored	---	
	Palma Sola North	Monitored	---	
	Palma Sola South	Monitored	---	1
	Whitney Beach	Monitored	---	
Manatee Totals		13	10	3
Martin	Alex's Beach	---	Not Monitored	
	Bathtub Beach	Monitored	---	
	Bathtub Reef	---	Not Monitored	
	Blowing Rocks	---	Not Monitored	
	Bob Graham Beach	Monitored	---	
	Bryan Mawr	---	Not Monitored	
	Chastain Beach	---	Not Monitored	
	Fletcher Beach	---	Not Monitored	
	Glasscock	---	Not Monitored	
	Hobe Sound Public Beach	Monitored	---	
	Hobe Sound Wildlife Refuge	Monitored	---	
	House Of Refuge	---	Not Monitored	
	Jensen Beach Causeway	---	Not Monitored	
	Jensen Beach Causeway East	Monitored	---	
	Jensen Public Beach	Monitored	---	
	Roosevelt Bridge	Monitored	---	
	Saint Lucie Inlet State Park	---	Not Monitored	
	Sandsprint Park	---	Not Monitored	
	Stokes	---	Not Monitored	
	Stuart Beach	Monitored	---	
Stuart Causeway	Monitored	---		
Tiger Shores Beach	---	Not Monitored		
Virginia Forest	---	Not Monitored		
Martin Totals		23	9	14
Miami-Dade	53rd Street - Miami Beach	Monitored	---	
	Cape Florida Park	Monitored	---	
	Collins Park-21st Street	Monitored	---	
	Crandon Park-Key Biscayne	Monitored	---	1
	Golden Beach	Monitored	---	
	Haulover Beach	Monitored	---	
	Hobie Beach	Monitored	---	
	Homestead Bay Front Park	---	Not Monitored	
	Key Biscayne Beach	Monitored	---	
	Matheson Hammock	Monitored	---	1
	North Shore Ocean Terrace	Monitored	---	
	Oleta State Park	Monitored	---	
	South Beach Park	Monitored	---	1
	Sunny Isles Beach-Pier Park	Monitored	---	1
	Surfside Beach - 93rd Street	Monitored	---	1
	Virginia Beach	Monitored	---	
Windsurfer Beach	---	Not Monitored		
Miami-Dade Totals		17	15	2
Monroe	18 Mile Stretch	---	Not Monitored	
	Anne's Beach	Monitored	---	1
	Atlanta Shores	---	Not Monitored	
	Bahia Honda Bayside	Monitored	---	1
	Bahia Honda Oceanside	Monitored	---	1
	Bahia Honda Sandspur	Monitored	---	1
	Banana Bay Resort - Marathon	---	Not Monitored	
	Buccaneer	---	Not Monitored	
	Casa Clara	---	Not Monitored	
	Casa Marina	---	Not Monitored	

Florida List of Beaches

COUNTY	BEACH NAME	MONITORING STATUS		TIER RANK
		Monitored	Not Monitored	
Monroe (cont'd)	Cheeca Lodge Beach	---	Not Monitored	
	Coco Plum Beach	Monitored	---	1
	Craig Key Roadside	---	Not Monitored	
	Curry Hammock	Monitored	---	1
	Dog Beach	---	Not Monitored	
	Dolphin Research Center	---	Not Monitored	
	Fiesta Key Campground	---	Not Monitored	
	Founder's Park Beach	Monitored	---	1
	Ft. Zachary Taylor	Monitored	---	1
	Harry Harris County Park	Monitored	---	1
	Hawks Cay Resort	---	Not Monitored	
	Higgs Beach	Monitored	---	1
	Holiday Inn Beachside	---	Not Monitored	
	Islamorada Public Library	Monitored	---	1
	John Pennecamp State Park Far Beach	---	Not Monitored	
	John Pennekamp State Park Cannon Beach	Monitored	---	1
	Kennedy Dr & N Roosevelt	---	Not Monitored	
	Key West Beach Club	---	Not Monitored	
	Long Key State Park	---	Not Monitored	
	Monroe County Beach	---	Not Monitored	
	N Roosevelt/Cow Key	---	Not Monitored	
	Reach Resort	---	Not Monitored	
	Rest Beach	---	Not Monitored	
	Sea Oats Beach	---	Not Monitored	
	Simonton Beach	Monitored	---	1
	Smathers Beach	Monitored	---	1
	Smathers Beach East	---	Not Monitored	
	Sombrero Beach	Monitored	---	1
	South Beach	Monitored	---	1
	Sunset Park	---	Not Monitored	
	The Islander Beach Resort	---	Not Monitored	
	The Moorings	---	Not Monitored	
	Valhalla Beach Resort	---	Not Monitored	
Veteran's Beach	Monitored	---	1	
Westin Beach	---	Not Monitored		
Monroe Totals		45	28	
Nassau	Alachua Beach Access	---	Not Monitored	
	Allen Beach Access	---	Not Monitored	
	Amelia Island Plantation (AIP) Beach Club	Monitored	---	
	American Beach	Monitored	---	
	Bill Melton Beach Access	---	Not Monitored	
	Burney Park Beach Front	---	Not Monitored	
	Fort Clinch Beach	Monitored	---	
	Fort Clinch Riverside	---	Not Monitored	
	Hutchins Beach Access	---	Not Monitored	
	Jasmine Street	Monitored	---	1
	John Robas Beach Access	---	Not Monitored	
	Kissimmee Beach Access	---	Not Monitored	
	Main Beach	Monitored	---	
	Manatee Beach Access	---	Not Monitored	
	Mizell Beach Access	---	Not Monitored	
	N. Casino Beach Access	---	Not Monitored	
	New York Beach Access	---	Not Monitored	
	North Beach Park	---	Not Monitored	
	Ocean Street	Monitored	---	
	Ozello Beach Access	---	Not Monitored	
	Peter's Point	Monitored	---	
Piper Dunes (AIP Beach)	Monitored	---		

Florida List of Beaches

COUNTY	BEACH NAME	MONITORING STATUS		TIER RANK
		Monitored	Not Monitored	
Nassau (cont'd)	S. Casino Beach Access	---	Not Monitored	
	Sadler Road	Monitored	---	
	Scott Road Beach Access	---	Not Monitored	
	Simmons Road	Monitored	---	1
	South End	Monitored	---	1
	South End Bridge	---	Not Monitored	
	Summer Beach	---	Not Monitored	
	Suwannee Beach Access	---	Not Monitored	
Nassau Totals		30	11	19
Okaloosa	Bay Drive	---	Not Monitored	
	Beasley State Park	---	Not Monitored	
	Bluewater Beach	---	Not Monitored	
	Brackin Wayside	Monitored	---	1
	Camp Timpooshee	Monitored	---	1
	Cinco Food	---	Not Monitored	
	Clement-Taylor	---	Not Monitored	
	Dana Point	---	Not Monitored	
	East Pass	Monitored	---	1
	El Matador	---	Not Monitored	
	Eldridge Park	---	Not Monitored	
	Florida Park	---	Not Monitored	
	Garniers	Monitored	---	1
	Gulf Island National Seashore	Monitored	---	1
	Henderson State Park Beach	Monitored	---	1
	Holiday Isle Aegean	---	Not Monitored	
	Hurlburt Campground	---	Not Monitored	
	Hurlburt Marina	---	Not Monitored	
	James Lee Park Beach	Monitored	---	
	Joes Bayou	---	Not Monitored	
	Laguana Park	---	Not Monitored	
	Landing	---	Not Monitored	
	Lincoln Park	Monitored	---	1
	Lions Park	---	Not Monitored	
	Liza Jackson Park	Monitored	---	1
	Longwood Park	---	Not Monitored	
	Marlers Park	Monitored	---	1
	Maxwell-Gunter	---	Not Monitored	
	Meigs Park	---	Not Monitored	
	Nco Beach	---	Not Monitored	
	Norreigo Point	---	Not Monitored	
	Okaloosa Island Beach Access #1	---	Not Monitored	
	Okaloosa Island Beach Access #2	---	Not Monitored	
Okaloosa Island Beach Access #3	---	Not Monitored		
Okaloosa Island Beach Access #4	---	Not Monitored		
Okaloosa Island Beach Access #5	---	Not Monitored		
Okaloosa Island Beach Access #6	---	Not Monitored		
Okaloosa Island Beach Access #7	---	Not Monitored		
Parrish Point	---	Not Monitored		
Pocahantas Drive	---	Not Monitored		
Poquito Park	Monitored	---	1	
Postal Point	---	Not Monitored		
Rickey Avenue	---	Not Monitored		
Rocky Bayou (Fred Gannon State Park)	Monitored	---	1	
Rocky Creek Campground	---	Not Monitored		
Seashore Beachwalk	---	Not Monitored		
Seaview	---	Not Monitored		
Star Drive	---	Not Monitored		
Us Army Rec Center	---	Not Monitored		

Florida List of Beaches

COUNTY	BEACH NAME	MONITORING STATUS		TIER RANK
		Monitored	Not Monitored	
Okaloosa (cont'd)	Valparaiso Blvd	---	Not Monitored	
	Walk Edge	---	Not Monitored	
	Weekley Bayou	---	Not Monitored	
	White Point	---	Not Monitored	
Okaloosa Totals		53	12	41
Palm Beach	Boynton Beach Municipal	Monitored	---	
	Carlin Park	Monitored	---	
	Coral Cove	---	Not Monitored	
	Delray Beach (Aka Sandoway Park)	Monitored	---	
	Dubois Park	Monitored	---	
	Gulfstream Park	Monitored	---	
	John D. McArthur	---	Not Monitored	
	Juno Beach Park	---	Not Monitored	
	Jupiter Beach Park	Monitored	---	
	Lake Worth (Aka Kreusler)	Monitored	---	
	Lantana Municipal	---	Not Monitored	
	Loggerhead Park	---	Not Monitored	
	Ocean Inlet Park	Monitored	---	
	Ocean Reef Park	---	Not Monitored	
	Palm Beach	Monitored	---	
	Palm Beach Shores	---	Not Monitored	
	Peanut Island	Monitored	---	
	Phil Foster Park	Monitored	---	1
	Phipps	---	Not Monitored	
	Red Reef Park	---	Not Monitored	
Riviera Beach	Monitored	---		
South Beach	---	Not Monitored		
South Inlet Park	Monitored	---		
Spanish River	Monitored	---		
Palm Beach Totals		24	14	10
Pasco	Anclote River Park Beach	Monitored	---	
	Brasher Park Beach	Monitored	---	1
	Energy And Marine Center	Monitored	---	1
	Gulf Harbors Beach	Monitored	---	1
	Oelsner Park Beach	Monitored	---	1
	Robert J. Strickland	Monitored	---	1
	Robert K. Rees Park Beach	Monitored	---	1
Pasco Totals		7	7	0
Pinellas	Bay Vista Park	---	Not Monitored	
	Belleair Beach - Morgan Drive	---	Not Monitored	
	Belleair Causeway-Intercoastal	Monitored	---	
	Bermuda Bay Beach	---	Not Monitored	
	Clearwater Beach (3rd St)	---	Not Monitored	
	Clearwater Beach - Carlouel Park	---	Not Monitored	
	Clearwater Beach - Rockaway	---	Not Monitored	
	Courtney Campbell Causeway	Monitored	---	1
	Crystal Beach	---	Not Monitored	
	Dunedin Marina Beach	---	Not Monitored	
	Fort Desoto - East Beach	---	Not Monitored	
	Fort Desoto 1/2 Way B/N Fort & N. Beach	---	Not Monitored	
	Fort Desoto North Beach	Monitored	---	
	Fred Howard Beach	Monitored	---	
	Ft Desoto Park - Pier/Fort	---	Not Monitored	
	Gandy Boulevard	Monitored	---	
	Gulfport - East Beach	---	Not Monitored	
	Gulfport - Osgood Beach	---	Not Monitored	
Gulfport - West Beach	---	Not Monitored		

Florida List of Beaches

COUNTY	BEACH NAME	MONITORING STATUS		TIER RANK
		Monitored	Not Monitored	
Pinellas (cont'd)	Honeymoon Island Beach	Monitored	---	
	Honeymoon Island Causeway (South)	---	Not Monitored	
	Indian Rocks Beach	Monitored	---	
	Indian Rocks Beach - Central Ave	---	Not Monitored	
	Indian Shores Beach	Monitored	---	
	Lassing Park - 19th Ave Se	---	Not Monitored	
	Madeira Beach	Monitored	---	
	Madeira Beach - 129th Ave	---	Not Monitored	
	Maximo Park - East Beach	---	Not Monitored	
	Maximo Park - West Beach	---	Not Monitored	
	Mobbly Bayou Preserve	Monitored	---	
	North Redington Beach - 169th Ave	---	Not Monitored	
	North Shore - North Beach	---	Not Monitored	
	North Shore Beach	Monitored	---	
	Pass-A-Grille - 19th Ave	---	Not Monitored	
	Pass-A-Grille Beach	Monitored	---	
	R.E. Olds Park	---	Not Monitored	
	Redington Beach - 158th Ave	---	Not Monitored	
	Redington Shores - 175 th Ave	---	Not Monitored	
	Redington Shores - 181 st Ave	---	Not Monitored	
	Safety Harbor Pier	---	Not Monitored	
	Sand Key	Monitored	---	
	St Pete Beach - 34th Ave (The Don)	---	Not Monitored	
	St Pete Beach - 46th Ave (Park)	---	Not Monitored	
	Sunset Beach (Ti) - 82nd Ave	---	Not Monitored	
	Sunset Beach (Ti) - 89th Ave	---	Not Monitored	
	Sunset Beach - Tarpon Springs	---	Not Monitored	
Treasure Island - 103rd Ave	---	Not Monitored		
Treasure Island Beach	Monitored	---		
Pinellas Totals	48	14	34	
Santa Rosa	Floridatown Park	---	Not Monitored	
	Garcon Point Location 3	---	Not Monitored	
	Homeport	Monitored	---	
	Juana's Beach	Monitored	---	
	Navarre Beach	Monitored	---	
	Navarre Beach West	Monitored	---	
	Navarre Park	Monitored	---	
	Redfish Point	---	Not Monitored	
	Shoreline Park	Monitored	---	
Woodlawn Beach	Monitored	---		
Santa Rosa Totals	10	7	3	
Sarasota	Avenida Del Mare Access #11	---	Not Monitored	
	Avenida Messina Access #2	---	Not Monitored	
	Avenida Navarra Access #14	---	Not Monitored	
	Blackburn Point Park	---	Not Monitored	
	Blind Pass Beach	Monitored	---	1
	Brohard Beach	Monitored	---	1
	Calle De La Siesta, Access #7	---	Not Monitored	
	Calle Del Inverno Access #10	---	Not Monitored	
	Caspersen Public Beach	Monitored	---	
	Lido Casino Beach	Monitored	---	
	Longboat Access #1	---	Not Monitored	
	Longboat Access #2	---	Not Monitored	
	Longboat Access #3	---	Not Monitored	
	Longboat Key Access	Monitored	---	
	Manasota Beach	Monitored	---	
	Nokomis Public Beach	Monitored	---	
	North Jetty Park Beach	Monitored	---	

Florida List of Beaches

COUNTY	BEACH NAME	MONITORING STATUS		TIER RANK
		Monitored	Not Monitored	
Sarasota (cont'd)	North Lido Beach	Monitored	---	
	Ocean Blvd Access #5	---	Not Monitored	
	Palmer Point Beach	---	Not Monitored	
	Plaza De Las Palmas #9	---	Not Monitored	
	Plaza De Las Palmas 1, Access #8	---	Not Monitored	
	Point O' Rocks	---	Not Monitored	
	Quick Point	---	Not Monitored	
	Ringling Causeway	Monitored	---	
	Service Club Park	Monitored	---	
	Shell Road Access #1	---	Not Monitored	
	Siesta Key Public Beach	Monitored	---	
	South Jetty Beach	---	Not Monitored	
	South Lido Beach	Monitored	---	
	Stickney Point Access #12	---	Not Monitored	
	Turtle Beach	Monitored	---	
	Venice Fishing Pier	Monitored	---	1
	Venice Public Beach	Monitored	---	
	Sarasota Totals		34	16
St Johns	Anastasia State Park (St. Augustine Beach)	Monitored	---	
	Crescent Beach	Monitored	---	
	Matanzas Inlet	Monitored	---	
	Mickler's Landing	Monitored	---	
	Solano (Ponte Vedra Beach)	Monitored	---	
	St. Augustine Beach A Street	Monitored	---	
	St. Augustine Beach Ocean Trace	Monitored	---	
	Vilano Beach	Monitored	---	
St Johns Totals		8	8	0
St Lucie	Avalon Park	---	Not Monitored	
	Blind Creek	---	Not Monitored	
	Blind Creek Park	---	Not Monitored	
	Blue Heron Blvd Access	---	Not Monitored	
	Coconut Drive Access	---	Not Monitored	
	F Douglass Memorial Park	Monitored	---	
	Fort Pierce Inlet/North Jetty Park	Monitored	---	
	Gulfstream Beach	---	Not Monitored	
	Hermans Bay	---	Not Monitored	
	Inlet State Park @ Ocean	---	Not Monitored	
	Inlet State Park @ River	---	Not Monitored	
	Jaycee Park	---	Not Monitored	
	John Brooks Park	---	Not Monitored	
	K Bergalis Memorial Park	---	Not Monitored	
	Little Jim Bridge	---	Not Monitored	
	Middle Cove	---	Not Monitored	
	Normandy Beach	---	Not Monitored	
	Pepper Park	Monitored	---	
	Porpoise Beach	---	Not Monitored	
	South Beach Boardwalk	---	Not Monitored	
	South Causeway At Boat Ramp	---	Not Monitored	
	South Jetty Park Beach	---	Not Monitored	
	Surfside Park	---	Not Monitored	
Walton Rocks Beach	Monitored	---		
Waveland Beach	---	Not Monitored		
St Lucie Totals		25	4	21
Taylor	Cedar Island	Monitored	---	1
	Dark Island	---	Not Monitored	
	Dekle Beach	Monitored	---	1
	Hagen's Cove	Monitored	---	1

Florida List of Beaches

COUNTY	BEACH NAME	MONITORING STATUS		TIER RANK
		Monitored	Not Monitored	
Taylor (cont'd)	Keaton Beach	Monitored	---	1
Taylor Totals		4	1	
Volusia	27th Street, New Smyrna Beach	Monitored	---	
	Beach Street	---	Not Monitored	
	Bicentennial Park, Ormond Beach	Monitored	---	
	Dunlawton, Daytona Beach Shores	Monitored	---	
	Flagler Avenue, New Smyrna Beach	Monitored	---	
	Florida Shores Blvd	Monitored	---	1
	Granada, Ormond Beach	Monitored	---	
	International Speedway, Daytona Beach	Monitored	---	1
	Main, Daytona Beach	Monitored	---	
	North Jetty, Ponce Inlet	Monitored	---	
	Oceanview Way, Ponce Inlet	Monitored	---	
	Seabreeze, Daytona Beach	Monitored	---	
	Silver Beach, Daytona Beach	Monitored	---	1
	South Jetty, New Smyrna Beach	Monitored	---	
	Torinita, Wilbur By The Sea	Monitored	---	
	Villa Way	Monitored	---	
Volusia Totals		15	1	
Wakulla	Mash Island	Monitored	---	1
	Shell Point Beach	Monitored	---	1
Wakulla Totals		2	0	
Walton	Blue Mountain Beach Access	Monitored	---	
	Cessna Park (Class II)	---	Not Monitored	
	Choctaw Beach County Park	Monitored	---	1
	County Park	Monitored	---	
	Dune Allen Beach Access	Monitored	---	
	Eastern Lake Beach Access	Monitored	---	
	Eastern Lake Outfall	---	Not Monitored	
	Grayton Beach Access	Monitored	---	
	Grayton Beach State Recreation Area	---	Not Monitored	
	Holly Street Beach Access	Monitored	---	
	Legion Park (Class II)	---	Not Monitored	
	Rosemary Beach	---	Not Monitored	
	Santa Rosa Beach Access	---	Not Monitored	
	South Wall Street Beach	---	Not Monitored	
	TDC Beach Access	Monitored	---	
	Western Lake Outfall	---	Not Monitored	
	Wheeler Point	Monitored	---	
Walton Totals		9	8	



Georgia



County	Total Beaches*	Monitored	Not Monitored
Camden	2	0	2
Chatham	13	9	4
Glynn	19	16	3
Liberty	1	0	1
Mcintosh	6	2	4
Totals	41	27	14

* Only coastal beaches are included in these lists.

For more information contact:

Elizabeth Cheney
 Coastal Resources Division
 Georgia Department of Natural Resources
 One Conservation Way
 Brunswick, Georgia 31520
 Tel: 912-262-3057
 e-mail: Elizabeth.Cheney@dnr.state.ga.us

Georgia List of Beaches


COUNTY	BEACH NAME	MONITORING STATUS		TIER RANK
		Monitored	Not Monitored	
Camden	Cumberland	---	Not Monitored	3
	Little Cumberland	---	Not Monitored	3
Camden Totals		2	0	2
Chatham	Bradley (Ossabaw)	Monitored	---	2
	Kings Ferry	Monitored	---	2
	Little Tybee Island	---	Not Monitored	3
	Middle Ossabaw	---	Not Monitored	3
	Skidaway Narrows	Monitored	---	2
	South Ossabaw	Monitored	---	2
	Tybee Island Middle	Monitored	---	1
	Tybee Island North	Monitored	---	1
	Tybee Island Polk St.	Monitored	---	1
	Tybee Island South	Monitored	---	1
	Tybee Island Strand	Monitored	---	1
	Wassaw Island	---	Not Monitored	3
	Williamson Island	---	Not Monitored	3
Chatham Totals		13	9	4
Glynn	12 St. Goulds Inlet (SSI)	Monitored	---	1
	4H Camp (Jekyll)	Monitored	---	1
	5th St. Crossover (SSI)	Monitored	---	1
	Blythe Island Regional Park Sandbar	Monitored	---	2

Georgia List of Beaches

COUNTY	BEACH NAME	MONITORING STATUS		TIER RANK
		Monitored	Not Monitored	
Glynn (cont'd)	Capt. Wyly (Jekyll) Near Beachview	Monitored	---	1
	Convention Center (Jekyll)	Monitored	---	1
	East Beach Old Coast Guard (SSI)	Monitored	---	1
	Jekyll Clam Creek	Monitored	---	1
	Jekyll North At Dexter Lane	Monitored	---	1
	Little St. Simons	---	Not Monitored	3
	Massengale (SSI)	Monitored	---	1
	Pelican Spit (Off Sea Island)	---	Not Monitored	3
	Rainbow Bar (Little SSI)	---	Not Monitored	3
	Reimolds Pasture (Little SSI)	Monitored	---	2
	Sea Island North	Monitored	---	2
	Sea Island South	Monitored	---	2
	South Dunes (Jekyll)	Monitored	---	1
	St. Andrews Picnic Area (Jekyll)	Monitored	---	1
	St. Simons Island Lighthouse	Monitored	---	1
Glynn Totals	19	16	3	
Liberty	St. Catherines Island	---	Not monitored	3
Liberty Totals	1	0	1	
McIntosh	Blackbeard Island	---	Not Monitored	3
	Cabretta (Sapelo)	---	Not Monitored	3
	Contentment Bluff Sandbar	Monitored	---	2
	Dallas Bluff Sandbar	Monitored	---	2
	Nanny Goat (Sapelo)	---	Not Monitored	3
	Wolf Island	---	Not Monitored	3
McIntosh Totals	6	2	4	



Hawaii



County	Total Beaches*	Monitored	Not Monitored
Hawaii	104	22	82
Honolulu	144	65	79
Kauai	73	17	56
Maui	123	10	113
Totals	444	114	330

* Only coastal beaches are included in these lists.

For more information contact:

Watson Okubo
 Clean Water Branch, Department of Health
 919 Ala Moana Blvd #301
 Honolulu, Hawaii 96814
 Tel: 808-586-4309
 e-mail: Watson.okubo@doh.hawaii.gov

Hawaii List of Beaches

COUNTY	BEACH NAME	MONITORING STATUS		TIER RANK
		Monitored	Not Monitored	
Hawaii	2nd Beach (Next to Mahaiula)	Monitored	---	2
	Anaeho'omalu Bay	Monitored	---	1
	Analani Pond (Puala'a)	Monitored	---	1
	Apua	---	Not Monitored	2
	Banyan's Surfing Area	---	Not Monitored	2
	Cape Kumukahi	---	Not Monitored	2
	Coconut Island Park	Monitored	---	2
	Green Sand Beach	---	Not Monitored	2
	Hakalau Co. Pk.	---	Not Monitored	2
	Halape Shelter	---	Not Monitored	2
	Hapuna Beach St. Rec. Area	Monitored	---	2
	Hawaiian Beaches Co. Park	---	Not Monitored	2
	Hawaiian Paradise Co. Pk.	---	Not Monitored	2
	Heeia	---	Not Monitored	2
	Hilo Bayfront	Monitored	---	1
	Ho'okena	---	Not Monitored	2
	Honokane Iki	---	Not Monitored	2
	Honokane Nui	---	Not Monitored	2
	Honokea	---	Not Monitored	2
	Honokohau Beach	---	Not Monitored	2
	Honoli'i Beach Co. Park	Monitored	---	1
	Honolulu Landing	---	Not Monitored	2
Honomalino Bay	---	Not Monitored	2	

Hawaii List of Beaches

COUNTY	BEACH NAME	MONITORING STATUS		TIER RANK
		Monitored	Not Monitored	
Hawaii (cont'd)	Honopue	---	Not Monitored	2
	Ice Pond (single point)	Monitored	---	2
	Isaac Hale Beach Co. Pk.	---	Not Monitored	2
	James Kealoha Park	Monitored	---	1
	Ka Lae (South Point)	---	Not Monitored	2
	Ka'alu'alu Bay	---	Not Monitored	2
	Ka'iliki'i	---	Not Monitored	2
	Ka'upulehu	---	Not Monitored	2
	Kahalu'u Beach Co. Pk.	Monitored	---	1
	Kahuwai Bay	---	Not Monitored	2
	Kalahiki Beach	---	Not Monitored	2
	Kalapana Beach (new) (Harry K. Brown Beach Co. Pk.)	---	Not Monitored	2
	Kalu'e Pt.	---	Not Monitored	2
	Kaluhika'a Beach	---	Not Monitored	2
	Kamakaokahonu	Monitored	---	1
	Kamehame Hill	---	Not Monitored	2
	Kamoa Pt.	---	Not Monitored	2
	Kapa'a Beach Co. Pk.	---	Not Monitored	2
	Kapoho Bay	---	Not Monitored	2
	Kapoho Tidepools (Vacationland)	Monitored	---	2
	Kapu'a Bay	---	Not Monitored	2
	Kauna'oa Beach	Monitored	---	2
	Kawa Bay	---	Not Monitored	2
	Kawaihae Harbor	Monitored	---	2
	Ke'ei	---	Not Monitored	2
	Kea'au	---	Not Monitored	2
	Keahou Bay (Kona)	Monitored	---	2
	Kealia Beach	---	Not Monitored	2
	Keaukaha Beach Park	Monitored	---	2
	Keawaiki	---	Not Monitored	2
	Kehena	---	Not Monitored	2
	Keokea Beach Co. Pk.	---	Not Monitored	2
	Kiholo Bay	---	Not Monitored	2
	Kolekole Beach Co. Park	---	Not Monitored	2
	Kuki'o	---	Not Monitored	2
	Lapakahi St. Hist. Park	---	Not Monitored	2
	Laupahoehoe Beach Co. Park	---	Not Monitored	2
	Lehia Beach Co. Pk.	---	Not Monitored	2
	Leleiwi Beach Co. Pk.	Monitored	---	1
	MacKenzie State Rec. Area	---	Not Monitored	2
	Mahai'ula Bay	---	Not Monitored	2
	Mahukona Beach Co. Pk.	---	Not Monitored	2
	Makalawena	---	Not Monitored	2
	Makole'a Beach	---	Not Monitored	2
	Manini Point Co. Pk.	---	Not Monitored	2
	Manini'owali	---	Not Monitored	2
	Manuka Bay	---	Not Monitored	2
	Mau'umae Beach	---	Not Monitored	2
	Mauna Lani (Kalahuihua'a)	---	Not Monitored	2
	Miloli'i Beach	---	Not Monitored	2
	Nanawale Co. Park	---	Not Monitored	2
	Napo'apo'o Beach Co. Pk.	---	Not Monitored	2
Ninole	---	Not Monitored	2	
Ohai'ula Beach	Monitored	---	2	
Old Kona Airport (Pawai)	---	Not Monitored	2	
Old Kona Airport St. Rec. Area	Monitored	---	2	
Onakahakaha Beach Co. Pk.	Monitored	---	1	
Onomea	---	Not Monitored	2	

Hawaii List of Beaches

COUNTY	BEACH NAME	MONITORING STATUS		TIER RANK
		Monitored	Not Monitored	
Hawaii (cont'd)	Pahoehoe Beach Park	---	Not Monitored	2
	Paiahaa	---	Not Monitored	2
	Papa'i (King's Landing)	---	Not Monitored	2
	Pine Trees	---	Not Monitored	2
	Pohoiki Beach	Monitored	---	2
	Pohue Bay	---	Not Monitored	2
	Pololu Valley	---	Not Monitored	2
	Pu'u Hou	---	Not Monitored	2
	Pu'u honua Pt. (Pu'u o Honaunau)	---	Not Monitored	2
	Puako	Monitored	---	1
	Pueo Bay	---	Not Monitored	2
	Punalu'u	---	Not Monitored	2
	Radio Bay	---	Not Monitored	2
	Reeds Bay Park	---	Not Monitored	2
	Road to the Sea	---	Not Monitored	2
	Spencer Beach Co. Pk.	---	Not Monitored	2
	Wai'ahukini	---	Not Monitored	2
	Waialea Bay	---	Not Monitored	2
	Waimanu Bay	---	Not Monitored	2
	Waipi'o Bay	---	Not Monitored	2
	Wawaloli Beach	---	Not Monitored	2
	White Sands Beach Co. Pk. (Magic Sands)	---	Not Monitored	2
	Whittington Beach Co. Pk.	---	Not Monitored	2
Hawaii Totals	104	22	82	
Honolulu	Ala Moana Beach Co. Park	Monitored	---	1
	Aukai Beach Co. Park	---	Not Monitored	2
	Banzai	---	Not Monitored	2
	Barbers Point Beach Co. Pk.	---	Not Monitored	2
	Bellows Field Beach Co. Pk.	---	Not Monitored	2
	Camp Harold Erdman	---	Not Monitored	2
	Chun's Reef	Monitored	---	1
	Diamond Head	Monitored	---	2
	Ehukai Beach Co. Pk.	---	Not Monitored	2
	Ewa Beach	Monitored	---	2
	Ewa Beach Co. Park	Monitored	---	1
	Ewa Plantation Beach	---	Not Monitored	2
	Fort DeRussy Beach	---	Not Monitored	2
	Fort DeRussy Beach Park	Monitored	---	2
	Fort Hase Beach	---	Not Monitored	2
	Fort Kamehameha Beach	---	Not Monitored	2
	Gray's Beach	Monitored	---	2
	Hale'iwa Ali'i Beach Co. Pk.	---	Not Monitored	2
	Hale'iwa Beach Co. Pk.	Monitored	---	2
	Halona Blowhole	Monitored	---	2
	Hanaka'ilio Beach	---	Not Monitored	2
	Hanauma Bay	Monitored	---	1
	Hau'ula Beach Co. Park	---	Not Monitored	2
	Hawaiian Electric Beach Park	---	Not Monitored	2
	He'eia	---	Not Monitored	2
	Hickam Harbor Beach	---	Not Monitored	2
	Ihilani Honu	---	Not Monitored	2
	Ihilani Kohola	Monitored	---	2
	Ihilani Naia	---	Not Monitored	2
	Ihilani Ulua	---	Not Monitored	2
	Iroquois Pt.	---	Not Monitored	2
	Ka'a'awa Beach Co. Park	Monitored	---	2
	Ka'alawai Beach	Monitored	---	2
Ka'ena Pt.	---	Not Monitored	2	

Hawaii List of Beaches

COUNTY	BEACH NAME	MONITORING STATUS		TIER RANK
		Monitored	Not Monitored	
Honolulu (cont'd)	Kahala	Monitored	---	2
	Kahala Hilton Beach	Monitored	---	2
	Kahana Bay	---	Not Monitored	2
	Kahanamoku Beach	Monitored	---	1
	Kahe Pt. Beach Co. Pk.	Monitored	---	2
	Kahuku Golf Course	---	Not Monitored	2
	Kaiaka	Monitored	---	2
	Kaihalulu Beach	---	Not Monitored	2
	Kailua Beach	---	Not Monitored	2
	Kailua Beach Pk.	Monitored	---	1
	Kaiona Beach Co. Park	Monitored	---	2
	Kaipapa'u Beach	---	Not Monitored	2
	Kakaako Waterfront	Monitored	---	2
	Kalae'o'io Beach Co. Park	---	Not Monitored	2
	Kalama Beach	Monitored	---	2
	Kalaniana'ole Beach	---	Not Monitored	2
	Kaloko (Queens) Beach	Monitored	---	2
	Kaluahole Beach	---	Not Monitored	2
	Kaluanui Beach	---	Not Monitored	2
	Kane'ohe Bay	Monitored	---	2
	Kanenu Beach	---	Not Monitored	2
	Kapaeloa Beach	---	Not Monitored	2
	Kapi'olani Park	Monitored	---	2
	Kaunala Beach	---	Not Monitored	2
	Kaupo Beach Co. Park	Monitored	---	2
	Kawaiku'i Beach Park	---	Not Monitored	2
	Kawailoa Beach	---	Not Monitored	2
	Kawela Bay	---	Not Monitored	2
	Ke'ehi Lagoon	Monitored	---	2
	Kea'au Beach Co. Park	---	Not Monitored	2
	Kealia Beach	---	Not Monitored	2
	Koke'e Beach Park	---	Not Monitored	2
	Koko Kai Beach Park	---	Not Monitored	2
	Kokololio Beach	Monitored	---	2
	Kualoa Co. Regional Park	Monitored	---	1
	Kualoa Sugar Mill Beach	---	Not Monitored	2
	Kuhio Beach Park	Monitored	---	1
	Kuilei Cliffs Beach Park	---	Not Monitored	2
	Kuilima Cove	Monitored	---	2
	Kuli'ou'ou	---	Not Monitored	2
	Laenani Beach Co. Park	Monitored	---	2
	Laie Beach Co. Park	---	Not Monitored	2
	Laniakea Beach	---	Not Monitored	2
	Lanikai	---	Not Monitored	2
	Laniloa Peninsula (Beach)	---	Not Monitored	2
	Laukinui Beach	---	Not Monitored	2
	Lualualei Beach Co. Park	---	Not Monitored	2
Ma'ili Beach Co. Park	Monitored	---	1	
Magic Island Beach	Monitored	---	1	
Magic Island East	---	Not Monitored	2	
Maipalaoa Beach	Monitored	---	2	
Makaha Beach Co. Park	Monitored	---	1	
Makao Beach	---	Not Monitored	2	
Makapu'u Beach Co. Park	Monitored	---	1	
Makaua Beach Co. Park	---	Not Monitored	2	
Makua Beach	---	Not Monitored	2	
Malaekahana Bay	Monitored	---	1	
Manner's Beach	---	Not Monitored	2	

Hawaii List of Beaches

COUNTY	BEACH NAME	MONITORING STATUS		TIER RANK
		Monitored	Not Monitored	
Honolulu (cont'd)	Mauna Lahlahi Beach Co. Pk.	---	Not Monitored	2
	Maunalua Bay	---	Not Monitored	2
	Maunalua Bay Beach Park	Monitored	---	2
	Moku'auia Beach	---	Not Monitored	2
	Mokule'ia Beach	---	Not Monitored	2
	Nanaikapono Beach	Monitored	---	2
	Nanakuli Beach Co. Pk.	Monitored	---	1
	Nimitz Beach	Monitored	---	2
	Niu	---	Not Monitored	2
	North Beach	---	Not Monitored	2
	Ohikilolo Beach (Barking Sands)	---	Not Monitored	2
	One'ula Beach Co. Park	---	Not Monitored	2
	Oneawa Beach	Monitored	---	2
	Outrigger Canoe Club Beach	---	Not Monitored	2
	Pahipahi'alu Beach	---	Not Monitored	2
	Paiko Lagoon	Monitored	---	2
	Papa'iloa Beach	Monitored	---	2
	Papaoneone Beach	---	Not Monitored	2
	Pearl Harbor - Middle Loch	---	Not Monitored	2
	Pipeline, The	---	Not Monitored	2
	Point Panic Beach Park	Monitored	---	2
	Poka'i Bay Beach Co. Pk.	Monitored	---	1
	Pounders Beach	---	Not Monitored	2
	Pu'uiki	Monitored	---	2
	Pu'uohulu Beach	---	Not Monitored	2
	Punalu'u Beach Co. Park	Monitored	---	2
	Pupukea Beach Co. Pk.	---	Not Monitored	2
	Queen's Surf Beach Park	Monitored	---	2
	Royal-Moana Beach	Monitored	---	1
	Sand Island	Monitored	---	1
	Sandy Beach Co. Park	Monitored	---	1
	Sans Souci St. Rec. Area	Monitored	---	1
	Sunset Beach	Monitored	---	1
	Swanzy Beach Co. Park	---	Not Monitored	2
	Tongg's Beach	Monitored	---	2
	Turtle Bay	---	Not Monitored	2
	Ulehawa Beach Co. Park	Monitored	---	2
	Wai'alaie Beach Co. Park	Monitored	---	1
	Wai'anae Kai Military Reservation Beach	---	Not Monitored	2
	Wai'anae Regional Park	---	Not Monitored	2
	Waiahole Beach Co. Park	---	Not Monitored	2
	Waiale'e	Monitored	---	2
	Waikiki Beach Center	---	Not Monitored	2
	Wailupe Beach Park	---	Not Monitored	2
	Waimanalo Bay St. Rec. Area	Monitored	---	2
	Waimanalo Beach	Monitored	---	2
Waimanalo Beach Co. Park	Monitored	---	1	
Waimea Bay Beach Co. Pk.	Monitored	---	1	
War Memorial Natatorium	---	Not Monitored	2	
Wawamalu Beach Park	Monitored	---	2	
White Plains Beach	Monitored	---	2	
Yokohama Bay	---	Not Monitored	2	
Honolulu Total	144	65	79	
Kauai	(Honopuwaiaakua) Honopu Valley	---	Not Monitored	2
	Ahukini Rec. Pier St. Pk.	---	Not Monitored	2
	Aliomanu Beach	---	Not Monitored	2
	Anahola Beach	---	Not Monitored	2
	Anahola Beach Co. Park	---	Not Monitored	2

Hawaii List of Beaches

COUNTY	BEACH NAME	MONITORING STATUS		TIER RANK
		Monitored	Not Monitored	
Kauai (cont'd)	Anini Beach	---	Not Monitored	2
	Anini Beach Park	Monitored	---	2
	Barking Sands	---	Not Monitored	2
	Beach House Beach	Monitored	---	2
	Black Pot Beach Park	---	Not Monitored	2
	Brennecke Beach	---	Not Monitored	2
	Donkey Park	---	Not Monitored	2
	Gillin's Beach	---	Not Monitored	2
	Glass Beach	---	Not Monitored	2
	Ha'ena Beach Co. Park	Monitored	---	2
	Hanakapi'ai Beach	---	Not Monitored	2
	Hanalei Beach Co. Park	Monitored	---	1
	Hanama'ulu Beach Co. Park	Monitored	---	2
	Haula Beach	---	Not Monitored	2
	Kahili Beach	---	Not Monitored	2
	Kalalau Beach	---	Not Monitored	2
	Kalapaki Beach	Monitored	---	1
	Kalihiwai Bay	Monitored	---	2
	Kapa'a Beach Co. Park	Monitored	---	2
	Kaupea Beach (Secret Beach)	---	Not Monitored	2
	Kawailoa Beach	---	Not Monitored	2
	Ke'e Beach	Monitored	---	2
	Kealia	Monitored	---	2
	Kekaha Beach Co. Pk.	Monitored	---	2
	Kepuhi Beach	---	Not Monitored	2
	Kikiaola Beach	---	Not Monitored	2
	Kilauea Pt. Nat. Wildlife Ref.	---	Not Monitored	2
	Kipu Kai	---	Not Monitored	2
	Koloa Landing	---	Not Monitored	2
	Kukui'ula Bay	---	Not Monitored	2
	Larsens Beach	---	Not Monitored	2
	Lawa'i Kai	---	Not Monitored	2
	Lucy Wright Beach Co. Park	---	Not Monitored	2
	Lumaha'i Beach	---	Not Monitored	2
	Lydgate State Park	Monitored	---	1
	Maha'ulepu Beach	---	Not Monitored	2
	Miloli'i	---	Not Monitored	2
	Moloka'a Bay	---	Not Monitored	2
	Na Pali Coast State Park	---	Not Monitored	2
	Ninini Pt.	---	Not Monitored	2
	Niumalu Beach Park	---	Not Monitored	2
	Nu'alolo	---	Not Monitored	2
Nukoli'i Beach Park	Monitored	---	2	
Pacific Missile Range Facility	---	Not Monitored	2	
Pakala (Makaweli)	---	Not Monitored	2	
Palama Beach (Nomilu)	---	Not Monitored	2	
Papa'a Bay	---	Not Monitored	2	
Pila'a Beach	---	Not Monitored	2	
Po'ipu Beach Co. Park	Monitored	---	1	
Polihale State Park	---	Not Monitored	2	
Port Allen	---	Not Monitored	2	
Prince Kuhio Park	---	Not Monitored	2	
Princeville	---	Not Monitored	2	
Salt Pond Beach Co. Park	Monitored	---	1	
Sheraton Beach	Monitored	---	2	
Shipwreck Beach	---	Not Monitored	2	
Spouting Horn Beach Co. Park	---	Not Monitored	2	
Tunnels Beach	---	Not Monitored	2	

Hawaii List of Beaches

COUNTY	BEACH NAME	MONITORING STATUS		TIER RANK
		Monitored	Not Monitored	
Kauai (cont'd)	Wahiawa Bay	---	Not Monitored	2
	Wai'ohai Beach	---	Not Monitored	2
	Wai'oli Beach Park	Monitored	---	2
	Waiaikalua Iki Beach	---	Not Monitored	2
	Waiaikalua Nui Beach	---	Not Monitored	2
	Waikoko Bay	---	Not Monitored	2
	Wailua Beach	---	Not Monitored	2
	Waimea Rec. Pier St. Pk.	---	Not Monitored	2
	Wainiha Bay	---	Not Monitored	2
	Waipouli	---	Not Monitored	2
	Kauai Totals	73	17	56
Maui	Ahihi-kina'u Natural Area Reserve	---	Not Monitored	2
	Alaeloa Beach	---	Not Monitored	2
	Awahua Beach	---	Not Monitored	2
	Awalua Beach	---	Not Monitored	2
	Fagans Beach	---	Not Monitored	2
	Father Jules Papa	---	Not Monitored	2
	Fleming Beach North	---	Not Monitored	2
	H-Poko Papa	---	Not Monitored	2
	H.P. Baldwin Beach Co. Pk.	---	Not Monitored	2
	Halawa Beach Park	---	Not Monitored	2
	Halena Beach	---	Not Monitored	2
	Halepalaoa Beach	---	Not Monitored	2
	Hamoā	---	Not Monitored	2
	Hana Bay	---	Not Monitored	2
	Hanaka'o'o Beach Co. Pk.	Monitored	---	1
	Ho'okipa Beach Co. Pk.	---	Not Monitored	2
	Honokeana Bay	---	Not Monitored	2
	Honokohau Bay	---	Not Monitored	2
	Honokowai Beach Co. Pk.	---	Not Monitored	2
	Honolua Bay	---	Not Monitored	2
	Honomanu Bay	---	Not Monitored	2
	Honouli Malo'o	---	Not Monitored	2
	Honouli Wai	---	Not Monitored	2
	Huakini Bay	---	Not Monitored	2
	Hulopo'e Beach Park	---	Not Monitored	2
	Iliopi'i Beach	---	Not Monitored	2
	Ka'anapali	Monitored	---	2
	Ka'ili'iili Beach	---	Not Monitored	2
	Kahalepohaku Beach	---	Not Monitored	2
	Kahalui Harbor	---	Not Monitored	1
	Kahana	---	Not Monitored	2
	Kahemano Beach	---	Not Monitored	2
	Kaihalulu Bay	---	Not Monitored	2
	Kakahai'a Beach Park	---	Not Monitored	2
	Kalama Beach Co. Park	---	Not Monitored	2
	Kalepolepo Beach	---	Not Monitored	1
	Kama'ole Beach 1	Monitored	---	1
	Kama'ole Beach 2 (Ili'iliholo Beach)	---	Not Monitored	2
	Kama'ole Beach 3	Monitored	---	1
	Kamaka'ipo Beach	---	Not Monitored	2
	Kanaha Beach Co. Park	Monitored	---	1
	Kanaio Beach	---	Not Monitored	2
	Kanalukaha Beach	---	Not Monitored	2
Kapalua (Fleming's) Beach	---	Not Monitored	2	
Kapoli Beach Co. Park	---	Not Monitored	2	
Kapukahehu Beach	---	Not Monitored	2	
Kapukuwahine Beach	---	Not Monitored	2	

Hawaii List of Beaches

COUNTY	BEACH NAME	MONITORING STATUS		TIER RANK
		Monitored	Not Monitored	
Maui (cont'd)	Kaunala Beach	---	Not Monitored	2
	Kaunolu Bay	---	Not Monitored	2
	Kaupoa Beach	---	Not Monitored	2
	Kawa'aloa Bay	---	Not Monitored	2
	Kawakiu Bay (Nui)	---	Not Monitored	2
	Ke'anae	---	Not Monitored	2
	Kea'a Beach	---	Not Monitored	2
	Keawakapu Beach	Monitored	---	2
	Keomuku Beach	---	Not Monitored	2
	Keonenui Beach	---	Not Monitored	2
	Kepuhi Beach	---	Not Monitored	2
	Kiowea Park (Kamehameha Coconut Grove)	---	Not Monitored	2
	Koki Beach Park (VFW)	---	Not Monitored	2
	Kolo Wharf	---	Not Monitored	2
	Ku'au Bay	---	Not Monitored	2
	Kuiaha Bay	---	Not Monitored	2
	La Perouse Bay	---	Not Monitored	2
	Launiupoko St. Wayside	Monitored	---	1
	Leho'ula Beach	---	Not Monitored	2
	Lighthouse Beach	---	Not Monitored	2
	Lopa Beach	---	Not Monitored	2
	Lower Pa'ia	---	Not Monitored	2
	Ma'alaea Beach	Monitored	---	1
	Mai Poina Oe Iau Beach Co. Pk.	---	Not Monitored	1
	Maka'ala Pt.	---	Not Monitored	2
	Makena Landing Beach	---	Not Monitored	2
	Maliko Bay	---	Not Monitored	2
	Malu'aka Beach	---	Not Monitored	2
	Manele Bay	---	Not Monitored	2
	Mantokuji Bay	---	Not Monitored	2
	McGregor Pt.	---	Not Monitored	2
	Mo'omomi Beach	---	Not Monitored	2
	Mokapu Beach Park	---	Not Monitored	2
	Mokulau	---	Not Monitored	2
	Mokule'ia Beach	---	Not Monitored	2
	Murphy Beach Park	---	Not Monitored	2
	Naha Beach	---	Not Monitored	2
	Nahiku	---	Not Monitored	2
	Napili Bay	---	Not Monitored	2
	Nu'u Bay	---	Not Monitored	2
	Olowalu	---	Not Monitored	2
	Oneali'I Beach Park	---	Not Monitored	2
Oneloa Beach (Big Beach)	---	Not Monitored	2	
Oneuli Beach	---	Not Monitored	2	
Palaeua Beach Park	---	Not Monitored	2	
Papalaua	---	Not Monitored	2	
Papaloa Beach	---	Not Monitored	2	
Papohaku Beach	---	Not Monitored	2	
Paukukalo Beach	---	Not Monitored	2	
Pelekunu	---	Not Monitored	2	
Pepeiaolepo Bay	---	Not Monitored	2	
Po'olau Beach	---	Not Monitored	2	
Po'olenalena Beach	---	Not Monitored	2	
Po'olenalena Beach Park	---	Not Monitored	2	
Pohaku Mauiuli Beach	---	Not Monitored	2	
Polihua Beach	---	Not Monitored	2	
Polo Beach Park	---	Not Monitored	2	
Pu'u Pehe Cove	---	Not Monitored	2	

Hawaii List of Beaches

COUNTY	BEACH NAME	MONITORING STATUS		TIER RANK	
		Monitored	Not Monitored		
Maui (cont'd)	Pu'u ola'i (Small Beach)	---	Not Monitored	2	
	Pu'unoa Beach	---	Not Monitored	2	
	Puamana Beach Co. Park	---	Not Monitored	2	
	Puko'o	---	Not Monitored	2	
	Punalau	---	Not Monitored	2	
	Sandy Beach	---	Not Monitored	2	
	Shipwreck Beach	---	Not Monitored	2	
	Spreckelsville	Monitored	---	1	
	Ukumehame Beach Co. Pk.	---	Not Monitored	2	
	Ulua Beach Park	---	Not Monitored	2	
	Wahikuli State Wayside Park	---	Not Monitored	2	
	Wai'anapanapa State Park	---	Not Monitored	2	
	Waiehu Beach Co. Park	---	Not Monitored	2	
	Waihe'e Beach Co. Park	---	Not Monitored	2	
	Waikoloa Beach	---	Not Monitored	2	
	Wailau	---	Not Monitored	2	
	Wailea Beach Park	Monitored	---	1	
	Waimaha'ihai Beach	---	Not Monitored	2	
	Maui Totals	123	10	113	



Illinois



County	Total Beaches*	Monitored	Not Monitored
Cook	51	38	13
Lake	18	12	6
Totals	69	50	19

* Only coastal beaches are included in these lists.

For more information contact:

Justin DeWitt
 Illinois Department of Public Health
 535 West Jefferson Street
 Springfield, IL 62761
 Tel: 217-782-5830
 e-mail: justin.dewitt@illinois.gov

Illinois List of Beaches

COUNTY	BEACH NAME	MONITORING STATUS		TIER RANK
		Monitored	Not Monitored	
Cook	12th Street	Monitored	---	1
	31st Street Beach	Monitored	---	1
	49th Street Beach	---	Not Monitored	3
	57th Street Beach	Monitored	---	1
	67th Street Beach	---	Not Monitored	3
	Albion	Monitored	---	1
	Bergen Park And Beach	---	Not Monitored	3
	Calumet South Beach	Monitored	---	1
	Chase Ave Park And Beach	---	Not Monitored	3
	Devon Ave. Park & Beach	---	Not Monitored	3
	Evanston Church Dog Beach	Monitored	---	3
	Evanston Clark Beach	Monitored	---	1
	Evanston Greenwood Beach	Monitored	---	1
	Evanston Lee Beach	Monitored	---	1
	Evanston Lighthouse Beach	Monitored	---	1
	Evanstonsouth Beach	Monitored	---	1
	Fullerton (Theater on The Lake)	---	Not Monitored	3
	Foster Avenue Beach	Monitored	---	1
	Glencoe Park Beach	Monitored	---	1
	Glenlake Ave. Park & Beach	---	Not Monitored	3
	Howard Street Park Beach	Monitored	---	1
	Il Beach State Park South Beach	Monitored	---	1
	Jarvis Avenue Park Beach	Monitored	---	1
Jackson Park Beach	Monitored	---	1	

Illinois List of Beaches

COUNTY	BEACH NAME	MONITORING STATUS		TIER RANK	
		Monitored	Not Monitored		
Cook (cont'd)	Juneway Terrace Park Beach	Monitored	---	1	
	Kathy Osterman Beach	Monitored	---	1	
	Kenilworth Beach	---	Not Monitored	1	
	Loyola Ave. Beach	---	Not Monitored	3	
	Loyola Beach	Monitored	---	1	
	Montrose Dog Beach	---	Not Monitored	2	
	Munson Beach	---	Not Monitored	3	
	Montrose Beach	Monitored	---	1	
	Northwestern University Beach	Monitored	---	1	
	North Avenue Beach	Monitored	---	1	
	North Shore Avenue Beach	Monitored	---	1	
	Oak Street Beach	Monitored	---	1	
	Ohio Street Beach	Monitored	---	1	
	Pratt Blvd And Park Beach	Monitored	---	1	
	Rosemont Ave. Beach	---	Not Monitored	3	
	Rainbow Beach	Monitored	---	1	
	Rogers Avenue Park Beach	Monitored	---	1	
	Sherwin Ave. Park & Beach	---	Not Monitored	3	
	South Shore	Monitored	---	1	
	Thorndale	Monitored	---	1	
	Wilmette Gillson Park Dog Beach	Monitored	---	3	
	Wilmette Gillson Park Beach	Monitored	---	1	
	Winnetka Centennial Dog Beach	Monitored	---	2	
	Winnetka Elder Park Beach	Monitored	---	1	
	Winnetka Lloyd Park Beach	Monitored	---	1	
	Winnetka Maple Park Beach	Monitored	---	1	
	Winnetka Tower Beach	Monitored	---	1	
Cook Totals	51	38	13		
Lake	Fort Sheridan North Beach	---	Not Monitored	3	
	Fort Sheridan South Beach	---	Not Monitored	3	
	Great Lakes Naval Nunn Beach	Monitored	---	1	
	Highland Park Moraine Park Dog Beach	Monitored	---	1	
	Highland Park Avenue Boating Beach	Monitored	---	1	
	Highland Park Rosewood Beach	Monitored	---	1	
	Il Beach State Park Camp Logan Beach	---	Not Monitored	3	
	Il Beach State Park Sailing Beach	---	Not Monitored	3	
	Il Beach State Park North Beach	Monitored	---	1	
	Il State Park Resort Beach	Monitored	---	1	
	Lake Bluff Dog Beach	Monitored	---	2	
	Lake Bluff Sunrise Beach	Monitored	---	1	
	Lakeforest Forest Park Beach	Monitored	---	1	
	North Chicago Foss Park Beach	---	Not Monitored	3	
	North Point Marina North Beach	Monitored	---	1	
	Waukegan North Beach	Monitored	---	1	
	Waukegan South Beach	Monitored	---	1	
	Zion Hosah Park Beach	---	Not Monitored	3	
	Lake Totals	18	12	6	



Indiana



County	Total Beaches*	Monitored	Not Monitored
La Porte	9	9	0
Lake	9	9	0
Porter	10	10	0
Totals	28	28	0

* Only coastal beaches are included in these lists.

For more information contact:

Michelle Caldwell
 Indiana Department of Environmental Management
 8380 Louisiana Street
 Merrillville, IN 46410
 Tel: 219-757-0283
 e-mail: mcaldwel@idem.in.gov

Indiana List of Beaches

COUNTY	BEACH NAME	MONITORING STATUS		TIER RANK
		Monitored	Not Monitored	
La Porte	Duneland Beach	Monitored	---	3
	Duneland Beach	Monitored	---	3
	Long Beach	Monitored	---	3
	Long Beach	Monitored	---	3
	Michiana Shores	Monitored	---	2
	Mount Baldy	Monitored	---	1
	Sheridan Beach	Monitored	---	3
	Sheridan Beach	Monitored	---	3
	Washington Park	Monitored	---	1
La Porte Totals	9	9	0	
Lake	Buffington Harbor	Monitored	---	3
	Hammond Marina East	Monitored	---	2
	Hammond Marina West	Monitored	---	2
	Jeorse Park	Monitored	---	2
	Lake Street Beach	Monitored	---	2
	Marquette Park Beach	Monitored	---	2
	Wells Street Beach	Monitored	---	2
	Whihala East End	Monitored	---	1
	Whihala West End	Monitored	---	1
Lake Totals	9	9	0	
Porter	Central Avenue Beach	Monitored	---	2
	Dunbar Beach	Monitored	---	3
	Dune Acres Beach	Monitored	---	3
	IN Dunes State Park East	Monitored	---	1

Indiana List of Beaches

COUNTY	BEACH NAME	MONITORING STATUS		TIER RANK
		Monitored	Not Monitored	
Porter (cont'd)	IN Dunes State Park West	Monitored	---	1
	Kemil Avenue Beach	Monitored	---	2
	Lakeview Beach	Monitored	---	3
	Ogden Dunes Beach	Monitored	---	3
	Porter Beach	Monitored	---	2
	West Beach	Monitored	---	1
Porter Totals		10	0	



Louisiana



Number of Beaches Reported

County	Total Beaches*	Monitored	Not Monitored
Calcasieu	2	0	2
Cameron	13	13	0
Jefferson	7	7	0
Lafourche	4	4	0
St Mary	1	1	0
St Tammany	1	1	0
Totals	28	26	2

* Only coastal beaches are included in these lists.

For more information contact:

Jerome Friedman
Louisiana Department of Health and Hospitals
Office of Public Health
628 N. Fourth St.
Baton Rouge, LA 70821
Tel: 225-342-7541
e-mail: Jfredmn@dhh.la.gov

Louisiana List of Beaches

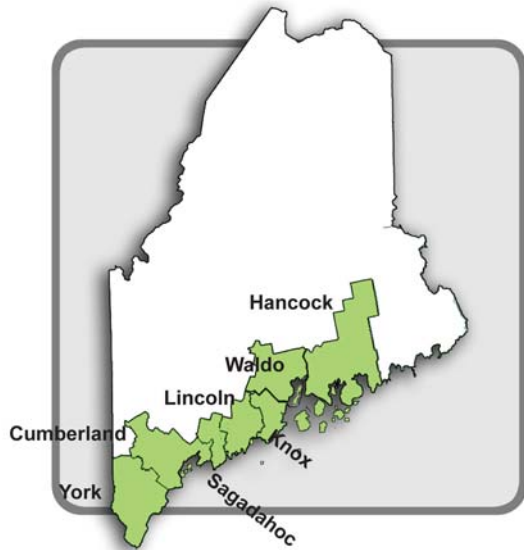
COUNTY	BEACH NAME	MONITORING STATUS		TIER RANK
		Monitored	Not Monitored	
Calcasieu	LCNB1	---	Not Monitored	1
	LCSB1	---	Not Monitored	1
Calcasieu Totals		2	0	2
Cameron	CNST1	Monitored	---	2
	DUNG1	Monitored	---	2
	GBRZ1	Monitored	---	2
	HACK1	Monitored	---	2
	HOLLY1	Monitored	---	1
	HOLLY2	Monitored	---	1
	HOLLY3	Monitored	---	1
	HOLLY4	Monitored	---	1
	HOLLY5	Monitored	---	1
	HOLLY6	Monitored	---	1
	LTFL1	Monitored	---	2
	MART1	Monitored	---	2
	RUTH1	Monitored	---	2
	Cameron Totals		13	0
Jefferson	GIB1	Monitored	---	2
	GIB2	Monitored	---	2
	GIB3	Monitored	---	2

Louisiana List of Beaches

COUNTY	BEACH NAME	MONITORING STATUS		TIER RANK
		Monitored	Not Monitored	
Jefferson (cont'd)	GISP1	Monitored	---	1
	GISP2	Monitored	---	1
	GISP3	Monitored	---	1
	GISP4	Monitored	---	1
Jefferson Totals		7	0	
Lafourche	FOUR1	Monitored	---	1
	FOUR2	Monitored	---	1
	FOUR3	Monitored	---	1
	FOUR4	Monitored	---	3
Lafourche Totals		4	0	
St Mary	CYPT1	Monitored	---	1
St Mary Totals		1	0	
St Tammany	FNTB1	Monitored	---	1
St Tammany Totals		1	0	



Maine



County	Total Beaches*	Monitored	Not Monitored
Cumberland	9	8	1
Hancock	7	5	2
Knox	5	3	2
Lincoln	1	1	0
Sagadahoc	8	7	1
Waldo	1	1	0
Washington	2	0	2
York	35	33	2
Totals	68	58	10

* Only coastal beaches are included in these lists.

For more information contact:

Keri Lindberg
 University of Maine Cooperative Extension
 377 Manktown Road.
 Waldoboro, ME 04572
 Tel: 207-832-0343
 e-mail: klindberg@umext.maine.edu

Maine List of Beaches

COUNTY	BEACH NAME	MONITORING STATUS		TIER RANK
		Monitored	Not Monitored	
Cumberland	Crescent Beach	Monitored	---	1
	East End Beach	Monitored	---	1
	Ferry Beach (Scarborough)	Monitored	---	1
	Higgins Beach	Monitored	---	1
	Kettle Cove Beach	Monitored	---	1
	Pine Point	Monitored	---	1
	Scarborough Beach	Monitored	---	1
	Western	---	Not monitored	
	Willard Beach	Monitored	---	1
Cumberland Totals	9	8	1	
Hancock	Emery Cove Beach	Monitored	---	1
	Hadley Point	Monitored	---	1
	Hulls Cove	Monitored	---	1
	Lamoine	---	Not Monitored	
	Sand Beach	Monitored	---	1
	Seal Harbor	---	Not Monitored	
	Town Beach	Monitored	---	1
Hancock Totals	7	5	2	
Knox	Camden Yacht Club	Monitored	---	1

Maine List of Beaches

COUNTY	BEACH NAME	MONITORING STATUS		TIER RANK
		Monitored	Not Monitored	
Knox (cont'd)	Crescent	---	Not Monitored	
	Laite Beach	Monitored	---	1
	Lucia	---	Not Monitored	
	Sandy Beach	Monitored	---	1
Knox Totals		5	3	2
Lincoln	Pemaquid Beach	Monitored	---	2
Lincoln Totals		1	1	0
Sagadahoc	East Beach	Monitored	---	2
	Half mile Beach	Monitored	---	2
	Lagoon Beach	Monitored	---	1
	Mile Beach	Monitored	---	1
	Popham - Center Beach	Monitored	---	1
	Popham - East Beach	Monitored	---	1
	Popham - West Beach/Morse River	Monitored	---	1
	Sagadahoc	---	Not Monitored	
Sagadahoc Totals		8	7	1
Waldo	Lincolnville Beach Area	Monitored	---	1
Waldo Totals		1	1	0
Washington	Roque Bluffs	---	Not Monitored	
	Shackford Head	---	Not Monitored	
Washington Totals		2	0	2
York	Bay View	Monitored	---	1
	Camp Ellis	---	Not Monitored	
	Cape Neddick Beach	Monitored	---	1
	Casino Square	Monitored	---	1
	Colony Beach	Monitored	---	1
	Crescent Beach (Kittery)	Monitored	---	1
	Crescent Beach (Wells)	Monitored	---	1
	Drakes Isl. Beach	Monitored	---	1
	Ferry Beach (Saco)	Monitored	---	1
	Footbridge (Ogunquit)	Monitored	---	1
	Fort Foster	Monitored	---	1
	Fortunes Rocks Beach	Monitored	---	1
	Gooches Beach	Monitored	---	1
	Goose Rocks	Monitored	---	1
	Hills Beach	Monitored	---	1
	Kennebunk Beach	Monitored	---	1
	Kinney Shores	Monitored	---	1
	Laudholm Beach	Monitored	---	1
	Libby Cove Beach	Monitored	---	1
	Little Beach	Monitored	---	1
	Long Sands Beach	Monitored	---	1
	Main (Ogunquit)	Monitored	---	1
	Middle Beach	Monitored	---	1
	Middle Beach	Monitored	---	1
	Moody (Ogunquit)	Monitored	---	1
	OOB - Central	Monitored	---	1
	OOB - North End	Monitored	---	1
	OOB - Ocean Park	Monitored	---	1
	Parsons	---	Not Monitored	
	Riverside (Ogunquit)	Monitored	---	1
	Sea Point Beach	Monitored	---	1
	Short Sands Beach	Monitored	---	1

Maine List of Beaches

COUNTY	BEACH NAME	MONITORING STATUS		TIER RANK
		Monitored	Not Monitored	
York	Wells Beach	Monitored	---	1
(cont'd)	Wells Harbor	Monitored	---	1
	York Harbor Beach	Monitored	---	1
York Totals		35	33	2



Maryland



Number of Beaches Reported			
County	Total Beaches*	Monitored	Not Monitored
Anne Arundel	27	27	0
Baltimore	3	3	0
Calvert	9	9	0
Cecil	6	6	0
Kent	8	8	0
Queen Anne's	1	1	0
Somerset	2	2	0
St Mary's	2	2	0
Worcester	10	10	0
Totals	68	68	0

* Only coastal beaches are included in these lists.

For more information contact:

Heather D. Morehead
 Shellfish Division/Beaches Division
 Maryland Department of the Environment
 1800 Washington Blvd.
 Baltimore, MD 21230
 Tel: 410-537-3618
 e-mail: hmorehead@mde.state.md.us

Maryland List of Beaches

COUNTY	BEACH NAME	MONITORING STATUS		TIER RANK
		Monitored	Not Monitored	
Anne Arundel	Arundel on the Bay	Monitored	---	3
	Atlantic Marina Resort	Monitored	---	2
	Bay Ridge Beach at Bay Dr.	Monitored	---	1
	Bay Ridge at River Dr.	Monitored	---	1
	Bayside Beach	Monitored	---	2
	Cape Anne	Monitored	---	3
	Cape St. Claire at Persimmon Point	Monitored	---	2
	Cedarhurst	Monitored	---	3
	Deale Beach	Monitored	---	3
	Fairhaven	Monitored	---	3
	FtSmallwood	Monitored	---	3
	Highland Beach	Monitored	---	3
	Hunters Harbor	Monitored	---	3
	Idlewilde on the Bay	Monitored	---	3
	Kurtz Beach	Monitored	---	3
	Mason's Beach	Monitored	---	3
	Mayo Beach Park	Monitored	---	1
	Mountain Point at Gibson Island	Monitored	---	3
	Oyster Harbor	Monitored	---	3

Maryland List of Beaches

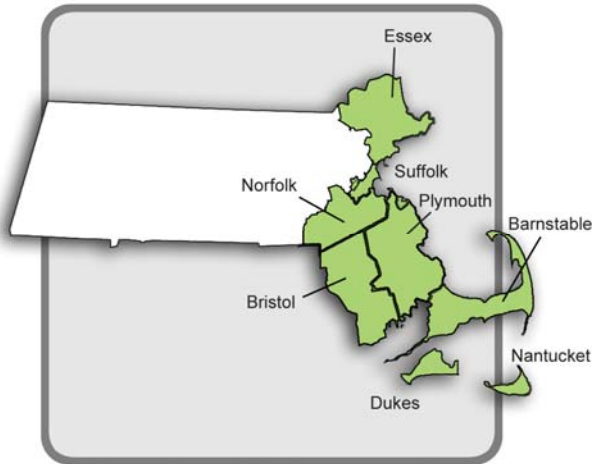
COUNTY	BEACH NAME	MONITORING STATUS		TIER RANK
		Monitored	Not Monitored	
Anne Arundel (cont'd)	River Club Estates	Monitored	---	3
	Rosehaven	Monitored	---	3
	Sandy Point State Park East Beach	Monitored	---	1
	Sandy Point State Park South Beach	Monitored	---	1
	Saunders Point	Monitored	---	3
	Town Point at Arkhaven	Monitored	---	3
	Turkey Point at Cloud Beach	Monitored	---	3
	Venice on the Bay	Monitored	---	3
Anne Arundel Totals	27	27	0	
Baltimore	Gun Powder Hammerman	Monitored	---	2
	Hart Miller Island	Monitored	---	2
	Rocky Point Park	Monitored	---	2
Baltimore Totals	3	3	0	
Calvert	Breezy Point	Monitored	---	1
	Brownie's Beach	Monitored	---	1
	Chesapeake Station	Monitored	---	3
	Driftwood	Monitored	---	3
	Flag Harbor	Monitored	---	3
	Flag Ponds	Monitored	---	2
	North Beach	Monitored	---	1
	Scientists Cliffs	Monitored	---	3
	Seahorse	Monitored	---	3
Calvert Totals	9	9	0	
Cecil	Carpenters Point Beach	Monitored	---	1
	Crystal Beach Manor	Monitored	---	2
	Elk Neck State Park North East River	Monitored	---	1
	Grove Point Camp	Monitored	---	3
	Red Point Beach	Monitored	---	2
	West View Shores	Monitored	---	2
Cecil Totals	6	6	0	
Kent	Bay Country Campground and Beach	Monitored	---	1
	Boy Scout Beach (Eliason)	Monitored	---	3
	Echo Hill Camp (Youth Camp)	Monitored	---	1
	Ferry Park	Monitored	---	1
	Great Oak	Monitored	---	3
	Tolchester Estates Beach	Monitored	---	2
	Tolchester Marina and Beach	Monitored	---	2
	YMCA Camp Tockwogh (Youth Camp)	Monitored	---	1
Kent Totals	8	8	0	
Queen Anne's	Camp Wright	Monitored	---	3
Queen Anne's Totals	1	1	0	
Somerset	Janes Island	Monitored	---	3
	Wellington	Monitored	---	3
Somerset Totals	2	2	0	
St Mary's	Elm's Beach - Public Beach	Monitored	---	2
	Point Lookout State Park	Monitored	---	1
St Mary's Totals	2	2	0	
Worcester	Assateague State Park	Monitored	---	1
	North Beach Site #1 (State Park Boundary)	Monitored	---	1
	North Beach Site #2 (Ranger Station)	Monitored	---	1
	Oceanside #3	Monitored	---	1
	Ocean City Beach 1	Monitored	---	1

Maryland List of Beaches

COUNTY	BEACH NAME	MONITORING STATUS		TIER RANK
		Monitored	Not Monitored	
Worcester (cont'd)	Ocean City Beach 2	Monitored	---	1
	Ocean City Beach 3	Monitored	---	1
	Ocean City Beach 4	Monitored	---	1
	Ocean City Beach 5	Monitored	---	1
	Ocean City Beach 6	Monitored	---	1
Worcester Totals		10	0	



Massachusetts



Number of Beaches Reported			
County	Total Beaches*	Monitored	Not Monitored
Barnstable	269	269	0
Bristol	30	30	0
Dukes	45	45	0
Essex	98	98	0
Nantucket	17	17	0
Norfolk	26	26	0
Plymouth	97	97	0
Suffolk	14	14	0
Totals	596	596	0

* Only coastal beaches are included in these lists.

For more information contact:

Chris Huskey
 Massachusetts Department of Public Health
 250 Washington Street, 7th Floor
 Boston, MA 02108
 Tel: 617-624-5757
 e-mail: chris.a.huskey@state.ma.us

Massachusetts List of Beaches

COUNTY	BEACH NAME	MONITORING STATUS		TIER RANK
		Monitored	Not Monitored	
Barnstable	29 Commercial Street	Monitored	---	2
	333 Commercial Street	Monitored	---	2
	451 Commercial Street	Monitored	---	2
	593 Commercial Street	Monitored	---	2
	637 Commercial Street	Monitored	---	2
	Acapesket Improvement Association	Monitored	---	2
	Allen Harbor	Monitored	---	3
	Andrew Harding Lane Beach	Monitored	---	2
	Atkins Lane	Monitored	---	2
	Atlantic Avenue	Monitored	---	2
	Atlantic Avenue	Monitored	---	3
	Ballston	Monitored	---	3
	Bank Street - Bayview Rd	Monitored	---	3
	Barlows Landing	Monitored	---	2
	Bass River - East	Monitored	---	2
	Bass River - West	Monitored	---	2
	Baxter Avenue	Monitored	---	2
	Bay Road	Monitored	---	2
	Bayview	Monitored	---	2
	Bayview Street	Monitored	---	2

Massachusetts List of Beaches

COUNTY	BEACH NAME	MONITORING STATUS		TIER RANK
		Monitored	Not Monitored	
Barnstable (cont'd)	Bikepath Beach (Trunk River)	Monitored	---	2
	Boat Meadow	Monitored	---	2
	Bone Hill	Monitored	---	2
	Breakwater Landing	Monitored	---	2
	Briarwood Marine and Science	Monitored	---	2
	Bridge Street	Monitored	---	2
	Bristol - East	Monitored	---	2
	Bristol - West	Monitored	---	2
	Brooks	Monitored	---	3
	Bucks Creek	Monitored	---	2
	Burton Baker	Monitored	---	3
	Cahoon Hollow	Monitored	---	3
	Callies Beach	Monitored	---	3
	Campground	Monitored	---	2
	Cape Cod Sea Camps (Bay)	Monitored	---	2
	Cataumet Harbor	Monitored	---	2
	Cedar Point Association	Monitored	---	2
	Chapin Memorial	Monitored	---	2
	Chapoquoit	Monitored	---	2
	Chapoquoit Associates - Front Beach	Monitored	---	2
	Chapoquoit Associates - Little Beach	Monitored	---	2
	Chatham Bars Inn	Monitored	---	2
	Chequesset Yacht and Country Club	Monitored	---	2
	Coast Guard - 1	Monitored	---	2
	Coast Guard - 2	Monitored	---	2
	Coast Guard Town	Monitored	---	3
	Cockle Cove	Monitored	---	2
	Cockle Cove Creek - Parking Lot	Monitored	---	2
	Cockle Cove Creek - Ridgevale	Monitored	---	2
	Cold Storage	Monitored	---	2
	Cold Storage/Pond Village	Monitored	---	3
	Cole Road	Monitored	---	2
	Colonial Acres - East	Monitored	---	2
	Colonial Acres - West	Monitored	---	2
	Columbus Avenue	Monitored	---	2
	Cook's Brook	Monitored	---	2
	Cordwood Road	Monitored	---	2
	Corn Hill	Monitored	---	3
	Corporation	Monitored	---	2
	Cotuit Bay Shores Association	Monitored	---	2
	Court Street	Monitored	---	2
	Covell's	Monitored	---	2
Craigville	Monitored	---	2	
Craigville Beach Club	Monitored	---	2	
Crocker's Neck	Monitored	---	2	
Crosby Landing	Monitored	---	2	
Cross Street	Monitored	---	2	
Crow's Nest (496 Shore Rd)	Monitored	---	2	
Dowses	Monitored	---	2	
Duck Harbor	Monitored	---	3	
Dune's Colony (648 Shore Rd)	Monitored	---	2	
Dyer Prince	Monitored	---	2	
Earle Road	Monitored	---	3	
East (Town) Beach	Monitored	---	2	
East Sandwich	Monitored	---	2	

Massachusetts List of Beaches

COUNTY	BEACH NAME	MONITORING STATUS		TIER RANK
		Monitored	Not Monitored	
Barnstable	Electric Avenue	Monitored	---	2
(cont'd)	Ellis Landing	Monitored	---	2
	Englewood	Monitored	---	2
	Estey Avenue	Monitored	---	2
	Falmouth Associates - 564 Surf Drive	Monitored	---	2
	Falmouth Heights - East	Monitored	---	2
	Falmouth Heights - West	Monitored	---	2
	Falmouth Yacht Club	Monitored	---	2
	Fifth Ave (boat launch)	Monitored	---	2
	First Encounter - Beach	Monitored	---	2
	First Encounter - Spit River	Monitored	---	2
	Fisher	Monitored	---	3
	Follins Pond	Monitored	---	2
	Follins Pond	Monitored	---	2
	Forest Street Beach	Monitored	---	2
	Glendon Road	Monitored	---	2
	Gray Gables	Monitored	---	2
	Gray's Beach	Monitored	---	2
	Great Hollow	Monitored	---	3
	Grey Neck	Monitored	---	3
	Haigis	Monitored	---	2
	Harborview	Monitored	---	2
	Hardings - East	Monitored	---	2
	Hardings - West	Monitored	---	2
	Hawthorne	Monitored	---	2
	Head of the Meadow (National)	Monitored	---	2
	Head of the Meadow (Town)	Monitored	---	3
	Herring Cove (National)	Monitored	---	2
	Hideaway Village Association	Monitored	---	2
	Howes Street	Monitored	---	2
	Indian Neck	Monitored	---	3
	Indian Trail	Monitored	---	2
	Inman Road	Monitored	---	2
	Jacknife Harbor	Monitored	---	2
	Jetty Lane	Monitored	---	2
	Johnson Street	Monitored	---	2
	Kalmus Ocean	Monitored	---	2
	Kalmus Yacht	Monitored	---	2
	Kellers Corner	Monitored	---	3
	Kendal Lane	Monitored	---	2
	Kennedy Memorial	Monitored	---	2
	Kent's Point	Monitored	---	3
	Keyes Beach	Monitored	---	2
	Kingsbury	Monitored	---	2
	Lighthouse	Monitored	---	2
	Linnell Landing	Monitored	---	3
	Little Inn at Pleasant Bay	Monitored	---	2
	Little Island Beach Preserve	Monitored	---	2
	Little River Road	Monitored	---	2
	Longnook	Monitored	---	3
	Loops	Monitored	---	2
	Maguires Landing	Monitored	---	3
	Marconi - Sampling Point 1	Monitored	---	2
	Marconi - Sampling Point 2	Monitored	---	2
	Marconi - Sampling Point 3	Monitored	---	2

Massachusetts List of Beaches

COUNTY	BEACH NAME	MONITORING STATUS		TIER RANK
		Monitored	Not Monitored	
Barnstable (cont'd)	Mashpee Neck Road (Town Landing)	Monitored	---	2
	Maushup Village	Monitored	---	2
	Mayflower	Monitored	---	2
	Mayo	Monitored	---	2
	Meeting House Pond	Monitored	---	3
	Megansett	Monitored	---	2
	Menauhant - East	Monitored	---	2
	Menauhant - West	Monitored	---	2
	Merkel Beach (Snow Inn Road)	Monitored	---	3
	Mill Road	Monitored	---	2
	Millway	Monitored	---	2
	Monument	Monitored	---	2
	Nauset	Monitored	---	3
	Nauset Light - 1	Monitored	---	2
	Nauset Light - 2	Monitored	---	2
	Nauset Light - 3	Monitored	---	2
	Neel Road	Monitored	---	3
	New Seabury Inn	Monitored	---	2
	New Silver (Silver Beach Improvement Association)	Monitored	---	2
	Newcomb Hollow	Monitored	---	3
	Nobska Beach Association	Monitored	---	2
	Noon's Landing	Monitored	---	2
	Ocean Edge - 1	Monitored	---	2
	Ocean Edge - 2	Monitored	---	2
	Old Mill Point Association - Right of Jetty	Monitored	---	2
	Old Mill Point Association - left of Jetty	Monitored	---	2
	Old Silver 1 - Central	Monitored	---	2
	Old Silver 2 - North	Monitored	---	2
	Old Silver 2 - South	Monitored	---	2
	Old Silver Beach Estates Assoc.	Monitored	---	2
	Omaha Road	Monitored	---	3
	Oregon	Monitored	---	2
	Oyster Harbors Club	Monitored	---	2
	Oyster Place	Monitored	---	2
	Oyster Pond	Monitored	---	2
	Paines Creek	Monitored	---	2
	Pamet Harbor	Monitored	---	2
	Parkers River East	Monitored	---	2
	Parkers River West	Monitored	---	2
	Patiusset Beach	Monitored	---	2
	Paw Wah Pond	Monitored	---	3
	Pleasant Bay	Monitored	---	3
Pleasant Bay	Monitored	---	3	
Pleasant Road	Monitored	---	3	
Pleasant Street	Monitored	---	2	
Pocasset Beach Improvement Association	Monitored	---	2	
Point of Rocks	Monitored	---	2	
Popponeset	Monitored	---	2	
Popponeset Spit	Monitored	---	2	
Powers Landing	Monitored	---	3	
Prince Cove	Monitored	---	2	
Priscilla's Landing	Monitored	---	3	
Provincetown Inn Rotary	Monitored	---	2	
Quanset Harbor Club Association	Monitored	---	2	
Race Point - Sampling Point 1	Monitored	---	2	

Massachusetts List of Beaches

COUNTY	BEACH NAME	MONITORING STATUS		TIER RANK
		Monitored	Not Monitored	
Barnstable (cont'd)	Race Point - Sampling Point 2	Monitored	---	2
	Race Point - Sampling Point 3	Monitored	---	2
	Racing Beach Association	Monitored	---	2
	Raycroft	Monitored	---	2
	Red River - East	Monitored	---	3
	Red River - Middle	Monitored	---	3
	Red River - West	Monitored	---	3
	Ridgevale	Monitored	---	2
	Robbins Hill	Monitored	---	2
	Rock Harbor	Monitored	---	2
	Ropes	Monitored	---	2
	Ryder	Monitored	---	3
	Ryder Street - Left	Monitored	---	2
	Ryder Street - Middle	Monitored	---	2
	Ryder Street - Right	Monitored	---	2
	S. Sunken Meadow	Monitored	---	2
	Saconessett Hills Association	Monitored	---	2
	Sagamore	Monitored	---	2
	Saints Landing	Monitored	---	2
	Sandy Neck	Monitored	---	2
	Scatteree Town Landing	Monitored	---	2
	Scraggy Neck Recreation Association	Monitored	---	2
	Scudder Lane	Monitored	---	2
	Scusset (DCR - DSPR)	Monitored	---	2
	Sea Pines	Monitored	---	2
	Sea Street (Dennisport)	Monitored	---	3
	Sea Street (East Dennis)	Monitored	---	2
	Seabreeze	Monitored	---	3
	Seacoast Shores Associates, Inc.	Monitored	---	2
	Seagull (Center)	Monitored	---	2
	Seagull (Left)	Monitored	---	2
	Seagull (Right)	Monitored	---	2
	Seaside Park Improvement Association	Monitored	---	2
	Seaview Ave. Beach	Monitored	---	2
	Seconsett Island Causeway	Monitored	---	2
	Shorewood Beach Association	Monitored	---	2
	Silver Springs Association	Monitored	---	2
	Sippewissett Highlands Trust	Monitored	---	2
	Skaket Beach	Monitored	---	3
	Skaket Beach Condominiums	Monitored	---	2
	South Cape Beach (DCR - DSPR)	Monitored	---	2
	South Cape Civic Association	Monitored	---	2
South Middle	Monitored	---	2	
South Village	Monitored	---	2	
Stoney Beach (MBL)	Monitored	---	2	
Sullivan (Depot St.)	Monitored	---	2	
Sunset	Monitored	---	2	
Sunset Village (379 Shore Rd)	Monitored	---	2	
Surf Drive - 1	Monitored	---	2	
Surf Drive - East	Monitored	---	2	
Surf Drive - Pool	Monitored	---	2	
Tahanto Associates, Inc.	Monitored	---	2	
Thatcher Town Park	Monitored	---	2	
The Belmont	Monitored	---	2	
Thumpertown	Monitored	---	2	

Massachusetts List of Beaches

COUNTY	BEACH NAME	MONITORING STATUS		TIER RANK
		Monitored	Not Monitored	
Barnstable (cont'd)	Torrey Beach Community Association	Monitored	---	2
	Town Cove	Monitored	---	2
	Town Cove	Monitored	---	2
	Town Landing - Breakwater	Monitored	---	2
	Town Landing - Snail Road	Monitored	---	2
	Town Landing Beach Point	Monitored	---	2
	Town Landing West of Coast Guard	Monitored	---	2
	Town Neck	Monitored	---	2
	Town Neck (Horizons)	Monitored	---	3
	Town Neck-Mill Creek	Monitored	---	2
	Trotting Park	Monitored	---	2
	Veterans	Monitored	---	2
	Wah Wah Taysee Road	Monitored	---	3
	Wequasset Inn Resort	Monitored	---	2
	West Dennis - Residential	Monitored	---	2
	West Dennis - Snack Bar	Monitored	---	2
	West Dennis - West	Monitored	---	2
	West End Lot	Monitored	---	2
	White Crest	Monitored	---	3
	Wianno Avenue	Monitored	---	2
	Wianno Club (Salt-107 Seaview)	Monitored	---	2
	Wilbur Park	Monitored	---	2
	Wild Harbour Estates	Monitored	---	2
	Windmill	Monitored	---	2
	Wings Neck Trust Association (North Beach)	Monitored	---	2
	Wings Neck Trust Association (South Beach)	Monitored	---	2
	Wood Neck Beach	Monitored	---	2
	Wood Neck River	Monitored	---	2
	Zylpha	Monitored	---	3
	Barnstable Totals	269	269	0
Bristol	Anthony's	Monitored	---	2
	Apponagansett Town Beach	Monitored	---	2
	Bayview	Monitored	---	2
	C & K Club	Monitored	---	2
	Cedar Cove	Monitored	---	2
	Cherry & Webb	Monitored	---	3
	Coles River Club off Harbor Rd	Monitored	---	2
	Demarest Lloyd (DCR - DSPR)	Monitored	---	2
	East Beach	Monitored	---	3
	Elephant Rock	Monitored	---	2
	Fort Phoenix (DCR - DSPR)	Monitored	---	2
	Hidden Bay	Monitored	---	2
	Horseneck (DCR - DSPR)	Monitored	---	2
	Jones Town Beach	Monitored	---	2
	Manhattan Avenue	Monitored	---	2
	Moses Smith Creek	Monitored	---	2
	Nonquitt	Monitored	---	2
	Oak Hill Shores	Monitored	---	2
	Pearse	Monitored	---	2
	Raymond Street	Monitored	---	2
	Round Hill	Monitored	---	3
Salter's Point East	Monitored	---	2	
Salter's Point South	Monitored	---	2	
Sandy Beach	Monitored	---	2	

Massachusetts List of Beaches

COUNTY	BEACH NAME	MONITORING STATUS		TIER RANK
		Monitored	Not Monitored	
Bristol (cont'd)	Seaview	Monitored	---	2
	Spindle Rock	Monitored	---	2
	Town Beach	Monitored	---	2
	Town Beach	Monitored	---	2
	West Island Causeway	Monitored	---	3
	West Island Town Beach	Monitored	---	3
Bristol Totals		30	0	
Dukes	Bend in the Road	Monitored	---	3
	Chappy Beach Club	Monitored	---	2
	Chappy Point Beach	Monitored	---	3
	East Beach (Chappy)	Monitored	---	3
	Eastville Town Beach - Drawbridge	Monitored	---	2
	Eastville Town Beach - Harbor	Monitored	---	2
	Fuller Street	Monitored	---	2
	Great Pond @ Long Point	Monitored	---	2
	Great Rock Bight	Monitored	---	3
	Hilman's Point	Monitored	---	2
	Joseph Sylvia State Beach	Monitored	---	3
	Joseph Sylvia State Beach	Monitored	---	3
	Joseph Sylvia State Beach - Little Bridge	Monitored	---	2
	Joseph Sylvia State Beach - Sound	Monitored	---	2
	Lagoon Pond Herring Run	Monitored	---	2
	Lake Street	Monitored	---	2
	Lambert's Cove Beach - North	Monitored	---	2
	Lambert's Cove Beach - South	Monitored	---	2
	Lobsterville	Monitored	---	3
	Marinelli (Jetty) Beach	Monitored	---	2
	Menemsha	Monitored	---	3
	Moshup Beach	Monitored	---	3
	Norton Point Beach	Monitored	---	2
	Ocean @ Chilmark Pond Preserve	Monitored	---	2
	Ocean @ Edgartown Great Pond	Monitored	---	3
	Ocean @ Long Point - East	Monitored	---	2
	Ocean @ Long Point - West	Monitored	---	2
	Ocean @ Lucy Vincent Beach	Monitored	---	3
	Ocean @ Squibnocket Beach	Monitored	---	2
	Owen Little Way	Monitored	---	2
	Owen Park	Monitored	---	2
	Pay Beach	Monitored	---	2
	Philbin Beach	Monitored	---	2
	Pond @ Lucy Vincent Beach	Monitored	---	2
	Red Beach	Monitored	---	3
	Sailing Camp Park	Monitored	---	2
	Sepiessa Point	Monitored	---	2
	Sound @ Wilfred's Pond Reserve	Monitored	---	2
South Beach State Park - East	Monitored	---	3	
South Beach State Park - Middle	Monitored	---	3	
South Beach State Park - West	Monitored	---	3	
Tashmoo Beach	Monitored	---	2	
Tashmoo Cut	Monitored	---	2	
Vineyard Harbor Motel	Monitored	---	2	
Wasque Swim Beach	Monitored	---	2	
Dukes Totals		45	0	

Massachusetts List of Beaches

COUNTY	BEACH NAME	MONITORING STATUS		TIER RANK
		Monitored	Not Monitored	
Essex	Back	Monitored	---	3
	Black	Monitored	---	2
	Black Rock	Monitored	---	2
	Brackenbury	Monitored	---	2
	Canoe	Monitored	---	2
	Cape Hedge	Monitored	---	3
	Children's Island - Back	Monitored	---	2
	Children's Island - Dock	Monitored	---	2
	Children's Island - Wally	Monitored	---	2
	Clammer's Beach	Monitored	---	2
	Clark	Monitored	---	2
	Collins Cove	Monitored	---	2
	Crane	Monitored	---	3
	Cressy's	Monitored	---	2
	Crocker Park	Monitored	---	2
	Dane Street	Monitored	---	2
	Dead Horse	Monitored	---	2
	Devereux	Monitored	---	2
	Donovans	Monitored	---	2
	Eisman's	Monitored	---	2
	Fisherman's	Monitored	---	2
	Forest River Point	Monitored	---	2
	Front Beach	Monitored	---	3
	Front Beach	Monitored	---	2
	Gas House	Monitored	---	2
	Goat Hill	Monitored	---	2
	Good Harbor	Monitored	---	2
	Good Harbor Creek	Monitored	---	2
	Grace Oliver	Monitored	---	2
	Grandview	Monitored	---	2
	Half Moon	Monitored	---	2
	Halford	Monitored	---	2
	Independence Park	Monitored	---	2
	Juniper Point	Monitored	---	2
	Kings	Monitored	---	2
	Kings @ Kimball	Monitored	---	2
	Kings @ Stacy Brook	Monitored	---	2
	Little Neck	Monitored	---	2
	Long - Gloucester	Monitored	---	3
	Long - North	Monitored	---	3
	Lynch Park	Monitored	---	2
	Mackey	Monitored	---	2
Magnolia - 1	Monitored	---	2	
Magnolia - Right of bath & Tennis	Monitored	---	2	
Mingo	Monitored	---	2	
Nahant Beach - Flagpole	Monitored	---	2	
Nahant Beach - N. of Bathhouse	Monitored	---	2	
Nahant Beach - Parking Section 9	Monitored	---	2	
Nahant Beach - South	Monitored	---	2	
Niles	Monitored	---	2	
Obear Park	Monitored	---	2	
Ocean Avenue	Monitored	---	2	
Old Garden	Monitored	---	2	
Osgood	Monitored	---	2	
Pavillion	Monitored	---	3	

Massachusetts List of Beaches

COUNTY	BEACH NAME	MONITORING STATUS		TIER RANK
		Monitored	Not Monitored	
Essex	Pavillion Beach	Monitored	---	2
(cont'd)	Pebble	Monitored	---	3
	Phillips	Monitored	---	3
	Pico	Monitored	---	2
	Pioneer	Monitored	---	2
	Plum Cove	Monitored	---	2
	Plum Island	Monitored	---	3
	Plum Island - End of Island 1	Monitored	---	3
	Plum Island - End of Island 2	Monitored	---	3
	Plum Island @ 55th St	Monitored	---	3
	Plum Island @ Point	Monitored	---	3
	Preston	Monitored	---	2
	Revere - Oak Island	Monitored	---	2
	Revere - Point of Pines	Monitored	---	2
	Revere - Shirley St.	Monitored	---	2
	Revere @ State Police	Monitored	---	2
	Rice	Monitored	---	2
	Salisbury (DCR - DSPR)	Monitored	---	2
	Salisbury - North Beach	Monitored	---	2
	Sandy Beach	Monitored	---	2
	Sandy Point	Monitored	---	2
	Short	Monitored	---	2
	Short (DCR - DUPR)	Monitored	---	2
	Singing - 1	Monitored	---	2
	Singing - Right of Parking	Monitored	---	2
	Steep Hill	Monitored	---	2
	Steps	Monitored	---	2
	Stramski	Monitored	---	2
	Sunset Road	Monitored	---	2
	Tuck's Point	Monitored	---	2
	Tudor	Monitored	---	2
	Village Street	Monitored	---	2
	West	Monitored	---	2
	West Manchester	Monitored	---	2
	Whales	Monitored	---	2
	White	Monitored	---	2
	Willow Avenue	Monitored	---	2
	Willows Pier	Monitored	---	2
	Wingearsheek	Monitored	---	2
	Winter Island (Waikiki)	Monitored	---	2
	Winthrop (DCR - DUPR)	Monitored	---	2
	Woodbury	Monitored	---	2
	Yerrill	Monitored	---	2
Essex Totals		98	98	0
Nantucket	40th Pole 1	Monitored	---	2
	40th Pole 2	Monitored	---	2
	Children's	Monitored	---	2
	Cisco	Monitored	---	3
	Cliffside	Monitored	---	3
	Dionis	Monitored	---	2
	Jetties	Monitored	---	3
	Madaket	Monitored	---	3
	Miacomet	Monitored	---	3
	Sconset 1	Monitored	---	2
	Sconset 2	Monitored	---	2

Massachusetts List of Beaches

COUNTY	BEACH NAME	MONITORING STATUS		TIER RANK
		Monitored	Not Monitored	
Nantucket (cont'd)	Sewerbeds	Monitored	---	3
	Surfside 1	Monitored	---	3
	Surfside 2	Monitored	---	3
	Warren's Landing	Monitored	---	3
	Washing Pond	Monitored	---	3
	Washington Street	Monitored	---	2
Nantucket Totals		17	0	
Norfolk	Avalon	Monitored	---	2
	Bassing's (Sailing Club)	Monitored	---	2
	Black Rock	Monitored	---	2
	Broady (Baker)	Monitored	---	2
	Chikatawbot	Monitored	---	2
	Delano Ave.	Monitored	---	2
	Edgewater	Monitored	---	2
	George E. Lane	Monitored	---	3
	Germantown Firestation	Monitored	---	2
	Heron	Monitored	---	2
	Little Harbor	Monitored	---	2
	Merrymount	Monitored	---	2
	Mound	Monitored	---	2
	Nickerson	Monitored	---	2
	Orchard Street	Monitored	---	2
	Parkhurst	Monitored	---	2
	Rhoda	Monitored	---	2
	Sandy	Monitored	---	2
	Sandy Cove	Monitored	---	2
	Smith Beach	Monitored	---	2
	Wessagusett (Old Wessagussett)	Monitored	---	3
	Wollaston @ Channing	Monitored	---	1
	Wollaston @ Milton	Monitored	---	1
	Wollaston @ Rice	Monitored	---	1
	Wollaston @ Sachem	Monitored	---	1
	Yacht Club	Monitored	---	2
Norfolk Totals		26	0	
Plymouth	400 North	Monitored	---	2
	400 South	Monitored	---	2
	A Street Bay Side	Monitored	---	2
	A Street Ocean	Monitored	---	2
	Antasawomak - 1	Monitored	---	2
	Antasawomak - 2	Monitored	---	2
	Aucoot	Monitored	---	2
	Belair	Monitored	---	2
	Beverly Yacht	Monitored	---	2
	Brant Beach	Monitored	---	2
	Brant Rock	Monitored	---	2
	Briarwood	Monitored	---	2
	Converse Point	Monitored	---	2
	Crescent	Monitored	---	2
	Darcy's	Monitored	---	2
	Davy's Locker	Monitored	---	2
	Dexter Lane	Monitored	---	2
	Duxbury Beach @ Bath House	Monitored	---	2
	East Boulevard	Monitored	---	3
	Edgewater	Monitored	---	2
	Egypt	Monitored	---	2

Massachusetts List of Beaches

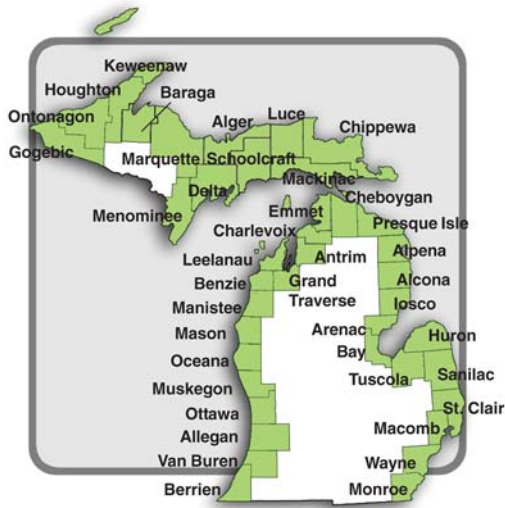
COUNTY	BEACH NAME	MONITORING STATUS		TIER RANK
		Monitored	Not Monitored	
Plymouth (cont'd)	Fieldston	Monitored	---	2
	Fieldston @ 9th Road	Monitored	---	2
	Forbes	Monitored	---	2
	Gray's	Monitored	---	2
	Green Harbor	Monitored	---	2
	Gunrock	Monitored	---	2
	Hampton Circle	Monitored	---	2
	Harbor 1	Monitored	---	2
	Harbor 2	Monitored	---	2
	Helen Street	Monitored	---	2
	Hollywoods - 1	Monitored	---	2
	Hollywoods - 2	Monitored	---	2
	Humarock	Monitored	---	2
	Island Wharf	Monitored	---	2
	J. Beach	Monitored	---	2
	James Ave.	Monitored	---	2
	Kenburna	Monitored	---	2
	Kids Beach	Monitored	---	2
	Kimball	Monitored	---	2
	Land Trust Reservation	Monitored	---	2
	Landing Road	Monitored	---	2
	Leisure Shores	Monitored	---	2
	Little Harbor	Monitored	---	2
	Mattapoisett Shores Association	Monitored	---	2
	Minot	Monitored	---	2
	Nantasket @ North Site	Monitored	---	2
	Nantasket @ Park St.	Monitored	---	2
	Nantasket @ Water St.	Monitored	---	2
	Nantasket @ bathhouse	Monitored	---	2
	Neds Point	Monitored	---	2
	Nelson Street	Monitored	---	2
	Newport	Monitored	---	2
	North	Monitored	---	2
	North Boulevard	Monitored	---	2
	O'Tools	Monitored	---	2
	Oakdale Avenue	Monitored	---	2
	Onset	Monitored	---	2
	Otis	Monitored	---	2
	Parkwood	Monitored	---	2
	Peases Point	Monitored	---	2
	Peggotty	Monitored	---	2
	Pinehurst	Monitored	---	2
Piney Point	Monitored	---	2	
Planting Island	Monitored	---	2	
Plymouth - Sampling Point 1	Monitored	---	2	
Plymouth - Sampling Point 3	Monitored	---	2	
Plymouth - Sampling Point 5	Monitored	---	2	
Point Connett	Monitored	---	2	
Point Independence	Monitored	---	2	
Residents Beach (Duxbury Beach)	Monitored	---	2	
Rexhame	Monitored	---	2	
Riverside Avenue	Monitored	---	3	
Rocky Nook	Monitored	---	2	
Sand Hills	Monitored	---	2	
Scituate Lighthouse	Monitored	---	2	

Massachusetts List of Beaches

COUNTY	BEACH NAME	MONITORING STATUS		TIER RANK
		Monitored	Not Monitored	
Plymouth	Seal Cove	Monitored	---	2
(cont'd)	Shell Point	Monitored	---	3
	Shipyards Lane	Monitored	---	2
	Silver Shell - North Jetty	Monitored	---	2
	Silver Shell - South Jetty	Monitored	---	2
	Squid	Monitored	---	2
	Swift's	Monitored	---	2
	Swift's Neck	Monitored	---	2
	Tabor Academy - 1	Monitored	---	2
	Tabor Academy - 2	Monitored	---	2
	Tabor Park South	Monitored	---	2
	Tower 1	Monitored	---	2
	Tower 4	Monitored	---	2
	Town Beach	Monitored	---	2
	Town Beach	Monitored	---	2
	Wampatuck	Monitored	---	2
	West End	Monitored	---	2
	White Horse - Full Sail	Monitored	---	2
	White Horse - Hill Top	Monitored	---	2
	XYZ	Monitored	---	2
	Yacht Club	Monitored	---	2
Plymouth Totals		97	0	
Suffolk	Camp Harbor View	Monitored	---	2
	Carson Beach @ Bathhouse	Monitored	---	1
	Carson Beach @ I St.	Monitored	---	1
	City Point Beach @ Farragut Road & Day Blvd. (DCR)	Monitored	---	1
	Constitution - Middle	Monitored	---	1
	Constitution - North	Monitored	---	1
	Constitution - Rec. Center	Monitored	---	1
	Lovell's Island (DCR - DUPR)	Monitored	---	2
	M Street Beach @ M Street (DCR - DUPR)	Monitored	---	1
	Malibu (DCR - DUPR)	Monitored	---	2
	Pleasure Bay @ Broadway (DCR - DUPR)	Monitored	---	2
	Savin Hill (DCR - DUPR)	Monitored	---	2
	Spectacle Island	Monitored	---	2
	Tenean (DCR - DUPR)	Monitored	---	1
Suffolk Totals		14	0	



Michigan



Number of Beaches Reported

County	Total Beaches*	Monitored	Not Monitored
Alcona	17	1	16
Alger	25	0	25
Allegan	11	5	6
Alpena	23	5	18
Antrim	28	5	23
Arenac	32	8	24
Baraga	24	1	23
Bay	10	5	5
Benzie	14	1	13
Berrien	33	13	20
Charlevoix	19	13	6
Cheboygan	24	4	20
Chippewa	37	6	31
Delta	55	2	53
Emmet	34	11	23
Gogebic	10	1	9
Grand	44	5	39
Traverse	24	7	17
Houghton	24	7	17
Huron	41	12	29
Iosco	24	8	16
Keweenaw	28	1	27
Leelanau	66	3	63
Luce	17	0	17
Mackinac	63	2	61
Macomb	13	4	9
Manistee	18	9	9
Marquette	9	5	4
Mason	19	7	12
Menominee	11	2	9
Monroe	13	4	9
Muskegon	19	12	7
Oceana	16	6	10
Ontonagon	19	2	17
Ottawa	15	9	6
Presque Isle	37	4	33
Sanilac	23	4	19
Schoolcraft	15	1	14
St Clair	25	14	11
Van Buren	8	4	4
Wayne	7	2	5
Totals	970	208	762

* Only coastal beaches are included in these lists.

For more information contact:

Shannon Briggs, Ph.D.
 Department of Environmental Quality
 Water Bureau
 P.O. Box 30273
 Lansing, MI 48909
 Tel: 517-335-1214
 e-mail: briggss4@michigan.gov

Michigan List of Beaches

COUNTY	BEACH NAME	MONITORING STATUS		TIER RANK
		Monitored	Not Monitored	
Alcona	Black River Public Access	---	Not Monitored	3
	Greenbush Township	---	Not Monitored	3
	Harrisville Public Access	---	Not Monitored	3
	Harrisville State Park	Monitored	---	1
	Negwegon State Park	---	Not Monitored	3
	Private Shoreline Beach-Harrisville	---	Not Monitored	3
	Private Shoreline Beach-North of Alcona	---	Not Monitored	3
	Private Shoreline Beach-North of Black River	---	Not Monitored	3
	Private Shoreline Beach-North of Harrisville	---	Not Monitored	3
	Private Shoreline Beach-South of Alcona	---	Not Monitored	3
	Private Shoreline Beach-South of Sturgeon Point	---	Not Monitored	3
	Private Shoreline Beach-Southern County Border	---	Not Monitored	3
	Private Shoreline Beach-Village of Greenbush	---	Not Monitored	3
	Public Shoreline Beach-Huron National Forest North	---	Not Monitored	3
	Public Shoreline Beach-Huron National Forest South	---	Not Monitored	3
	Sturgeon Point State Park	---	Not Monitored	3
	Trask Lake Rd. Beach	---	Not Monitored	3
Alcona Totals	17	1	16	
Alger	Au Train Beach	---	Not Monitored	3
	Bay Furnace Recreation Area Beach	---	Not Monitored	3
	Christmas Beach	---	Not Monitored	3
	Grand Marais Harbor Beach	---	Not Monitored	3
	Grand Marais Township Beach	---	Not Monitored	3
	Hurricane Campground Beach	---	Not Monitored	3
	Miners Beach	---	Not Monitored	3
	Munising Beach	---	Not Monitored	3
	Private Shoreline Beach-Au Train Point	---	Not Monitored	3
	Private Shoreline Beach-North of Roadside Park	---	Not Monitored	3
	Private Shoreline Beach-Powell Point	---	Not Monitored	3
	Private Shoreline Beach-South of Five Mile Pt	---	Not Monitored	3
	Private Shoreline Beach-W Co Border- Au Train Bay	---	Not Monitored	3
	Private Shoreline Beach-West and East Bay area	---	Not Monitored	3
	Public Shoreline Beach-Au Train Bay	---	Not Monitored	3
	Public Shoreline Beach-Au Train to Five Mile Pts	---	Not Monitored	3
	Public Shoreline Beach-East County Border area	---	Not Monitored	3
	Public Shoreline Beach-Grand Sable Dunes	---	Not Monitored	3
	Public Shoreline-Grand Portal Point	---	Not Monitored	3
	Public Shoreline-Sand Pt to Miners Castle Pt	---	Not Monitored	3
	Rathfoot Park Beach	---	Not Monitored	3
	Roadside Park	---	Not Monitored	3
Sand Point	---	Not Monitored	2	
Sullivans Landing	---	Not Monitored	3	
Twelvemile Beach	---	Not Monitored	3	
Alger Totals	25	0	25	
Allegan	Castle Park	---	Not Monitored	3
	Douglas Beach	Monitored	---	1
	Oval Beach	Monitored	---	1
	Pier Cove Beach	Monitored	---	1
	Private Shoreline Beach-North County Border	Monitored	---	3
	Private Shoreline Beach-Saugatuck	---	Not Monitored	3
	Private Shoreline Beach-South of Castle Park	---	Not Monitored	3
	Private Shoreline Beach-South of Douglas	---	Not Monitored	3
	Private Shoreline Beach-Southern County Border	---	Not Monitored	3
	Saugatuck Dunes State Park Shoreline Beach	---	Not Monitored	3
West Side County Park Beach	Monitored	---	1	
Allegan Totals	11	5	6	
Alpena	Bay View Park	---	Not Monitored	3

Michigan List of Beaches

COUNTY	BEACH NAME	MONITORING STATUS		TIER RANK
		Monitored	Not Monitored	
Alpena (cont'd)	Blair Street Park	Monitored	---	1
	Elcajon Bay	---	Not Monitored	3
	Issineke Hardwood Point	---	Not Monitored	3
	Michekewis Beach	Monitored	---	1
	Negwegon State Park-Ossineke South Point	---	Not Monitored	3
	Ossineke Beach	Monitored	---	1
	Ossineke Campground	---	Not Monitored	3
	Ossineke State Park	---	Not Monitored	3
	Partridge Point	---	Not Monitored	3
	Private Shoreline Beach-Bare Point	---	Not Monitored	3
	Private Shoreline Beach-Gilchrist Wharf	---	Not Monitored	3
	Private Shoreline Beach-North of Ossineke Beach	---	Not Monitored	3
	Private Shoreline Beach-Rockport	---	Not Monitored	3
	Private Shoreline Beach-South of Rockport	---	Not Monitored	3
	Private Shoreline Beach-Thunder Bay	---	Not Monitored	3
	Private Shoreline-Misery Bay	---	Not Monitored	3
	Private Stretch Thunder Bay	---	Not Monitored	3
	Private Stretch-Squaw Bay	---	Not Monitored	3
	Rock Port Beach	---	Not Monitored	3
	Starlite Beach	Monitored	---	1
	Thompson Park	Monitored	---	1
Whitefish Bay	---	Not Monitored	3	
Alpena Totals		23	5	18
Antrim	Antrim County Day Park North	---	Not Monitored	3
	Antrim County Day Park South	Monitored	---	1
	Antrim Creek Natural Area	---	Not Monitored	3
	Banks Twp. Park	Monitored	---	1
	Barnes Park	Monitored	---	1
	Elk Rapids	Monitored	---	1
	Elk Rapids Park	---	Not Monitored	3
	Erickson Road	---	Not Monitored	3
	Lore Road End Beach	---	Not Monitored	3
	Michigan Trail	---	Not Monitored	3
	Nature Preserve	---	Not Monitored	3
	North Bay Shore (Conservancy)	---	Not Monitored	3
	O'Dell Road	---	Not Monitored	3
	Petobego Pond Area	---	Not Monitored	3
	Private Shoreline Beach-Birch Lake Area	---	Not Monitored	3
	Private Shoreline Beach-N. of Antrim Cnty Park N.	---	Not Monitored	3
	Private Shoreline Beach-North of Barnes Park	---	Not Monitored	3
	Private Shoreline Beach-North of Erickson Road	---	Not Monitored	3
	Private Shoreline Beach-North of Lore Road	---	Not Monitored	3
	Private Shoreline Beach-Northern County Border	---	Not Monitored	3
	Private Shoreline Beach-Pagel Point	---	Not Monitored	3
	Private Shoreline Beach-South of Barnes Park	---	Not Monitored	3
	Private Shoreline Beach-South of Elk Rapids Park	---	Not Monitored	3
	Private Shoreline Beach-South of Nature Preserve	---	Not Monitored	3
	Private Shoreline Beach-South of O'Dell Road	---	Not Monitored	3
	Private Shoreline Beach-Wood Creek	---	Not Monitored	3
	Road Crossing near Winters Road	---	Not Monitored	3
Veterans Memorial Park	Monitored	---	1	
Antrim Totals		28	5	23
Arenac	Arenac County Park	Monitored	---	1
	Au Sable State Forest- Greens Point	---	Not Monitored	3
	Augres Township Park Beach	---	Not Monitored	3
	Bessinger Rd. Beach	Monitored	---	1
	Booth Rd Beach	---	Not Monitored	3
	City of Augres Public Access	---	Not Monitored	3

Michigan List of Beaches

COUNTY	BEACH NAME	MONITORING STATUS		TIER RANK
		Monitored	Not Monitored	
Arenac (cont'd)	Dyer Rd. Beach	Monitored	---	1
	Foster Rd. Beach	Monitored	---	1
	Gordon Rd Beach	---	Not Monitored	3
	Hammel Beach Rd. Access	Monitored	---	1
	Private Shoreline Beach-Harmon City Heights	---	Not Monitored	3
	Private Shoreline Beach-Mouth of Saginaw River	---	Not Monitored	3
	Private Shoreline Beach-N. of Singing Bridge Beach	---	Not Monitored	3
	Private Shoreline Beach-North of Au Gres	---	Not Monitored	3
	Private Shoreline Beach-North of Gordan Road Beach	---	Not Monitored	3
	Private Shoreline Beach-North of Whites Beach	---	Not Monitored	3
	Private Shoreline Beach-Point Au Gres	---	Not Monitored	3
	Private Shoreline Beach-Point Lookout	---	Not Monitored	3
	Private Shoreline Beach-Silver Drain	---	Not Monitored	3
	Private Shoreline Beach-South of Gordon Rd Beach	---	Not Monitored	3
	Private Shoreline Beach-South of the Pump Station	---	Not Monitored	3
	Private Shoreline Beach-West of Point Lookout	---	Not Monitored	3
	Private Shoreline Beach-White Stone Point	---	Not Monitored	3
	Private Shoreline-Au Gres Boat Harbor	---	Not Monitored	3
	Private Shoreline-Mouth of Au Gres River	---	Not Monitored	3
	Private Stretch-Greens Point	---	Not Monitored	3
	Private and Public shoreline-Wigwam Bay Area	---	Not Monitored	3
	Pump Station	---	Not Monitored	3
	Singing Bridge Beach	Monitored	---	1
	Terrace Road	---	Not Monitored	3
	Twining Rd. Beach	Monitored	---	1
	Whites Beach	Monitored	---	1
Arenac Totals		32	8	24
Baraga	Arvon Township Park	---	Not Monitored	3
	Baraga State Park	---	Not Monitored	3
	First Sand Beach	---	Not Monitored	3
	Keweenaw Bay Village Public Roadside Park	---	Not Monitored	3
	LAnse Waterfront Park	Monitored	---	1
	Lanse Township Park	---	Not Monitored	3
	Mouth of the Huron River	---	Not Monitored	3
	Private Shoreline Beach-Assinins Village	---	Not Monitored	3
	Private Shoreline Beach-Bendry Point	---	Not Monitored	3
	Private Shoreline Beach-DeHass Area	---	Not Monitored	3
	Private Shoreline Beach-Finlander Bay	---	Not Monitored	3
	Private Shoreline Beach-N of Sand Bay	---	Not Monitored	3
	Private Shoreline Beach-Northern County Border	---	Not Monitored	3
	Private Shoreline Beach-Pequaming Rd	---	Not Monitored	3
	Private Shoreline Beach-Rock Beach to Pequaming Pt	---	Not Monitored	3
	Private Shoreline Beach-Slate River Falls Area	---	Not Monitored	3
	Private Shoreline Beach-South West of Point Abbaye	---	Not Monitored	3
	Private Shoreline Beach-South end of Keweenaw Bay	---	Not Monitored	3
	Public Shoreline Beach-Cooper Country Huron Bay	---	Not Monitored	3
	Public Shoreline Beach-NW Abbaye Peninsula	---	Not Monitored	3
	Public Shoreline Beach-Point Abbaye	---	Not Monitored	3
	Public Shoreline Beach-SE end of Huron Bay	---	Not Monitored	3
	Public Shoreline Beach-Sand Point	---	Not Monitored	3
Second Sands Beach	---	Not Monitored	3	
Baraga Totals		24	1	23
Bay	Bay City State Recreation Area	Monitored	---	1
	Brissette Beach Township Park	Monitored	---	1
	Nayanquing point wildlife area	---	Not Monitored	3
	North Linwood beach	---	Not Monitored	3
	North Pinconning Beach	---	Not Monitored	3
	Pinconning Park	Monitored	---	1

Michigan List of Beaches

COUNTY	BEACH NAME	MONITORING STATUS		TIER RANK
		Monitored	Not Monitored	
Bay (cont'd)	Private Shoreline Beach-Southern County Border	---	Not Monitored	3
	South Linwood Beach Township Park	Monitored	---	1
	South Pinconning Beach	---	Not Monitored	3
	Wenona Beach	Monitored	---	1
Bay Totals		10	5	5
Benzie	Alberta Village Beach & Bluffs	---	Not Monitored	3
	County Road # 669	---	Not Monitored	3
	Esch Road/Otter Creek	---	Not Monitored	3
	Frankfort: Anchor Rd Beach	Monitored	---	1
	Platte River Point	---	Not Monitored	3
	Point Betsie Lighthouse Beach	---	Not Monitored	3
	Private Shoreline Beach-Crystallia	---	Not Monitored	3
	Private Shoreline Beach-Herring Lake Area	---	Not Monitored	3
	Private Shoreline Beach-North of Pt Betsie	---	Not Monitored	3
	Sleeping Bear Dunes-North of Esch Rd	---	Not Monitored	3
	Sleeping Bear Dunes-Platte Bay South	---	Not Monitored	3
	Sleeping Bear Dunes-Platte River	---	Not Monitored	3
	Sleeping Bear Dunes-South of Esch Rd	---	Not Monitored	3
	Zettenberg Preserve	---	Not Monitored	3
Benzie Totals		14	1	13
Berrien	Bethany Beach area	---	Not Monitored	3
	Cherry Beach	Monitored	---	1
	Galien River Park	---	Not Monitored	3
	Gordon Beach	---	Not Monitored	3
	Grand Beach	Monitored	---	1
	Grand Mere State Park- Rosemary Beach	---	Not Monitored	3
	Grand Mere State Park- Shoreline beach	---	Not Monitored	3
	Grand Mere State Park- Waverland Beach	---	Not Monitored	3
	Hagar Township Park	Monitored	---	1
	Harbert Beach	---	Not Monitored	3
	Jean Klock Park	Monitored	---	1
	Lincoln Township Park	Monitored	---	1
	Lions Park	Monitored	---	1
	Michiana Village	Monitored	---	1
	Mizpah Park	---	Not Monitored	3
	New Buffalo City	Monitored	---	1
	Private Shoreline Beach-Grand Mere	---	Not Monitored	3
	Private Shoreline Beach-North of New Buffalo City	---	Not Monitored	3
	Private Shoreline Beach-Northern County Border	---	Not Monitored	3
	Private Shoreline Beach-Shoreham Village Area	---	Not Monitored	3
	Private Shoreline Beach-South of Cherry Beach	---	Not Monitored	3
	Private Shoreline Beach-South of Grand Beach	---	Not Monitored	3
	Private Shoreline Beach-South of Mizpah Park	---	Not Monitored	3
	Private Shoreline Beach-South of New Buffalo City	---	Not Monitored	3
	Private Shoreline Beach-South of Rosemary Beach	---	Not Monitored	3
	Private Shoreline Beach-South of Harbert Beach	---	Not Monitored	3
	Private Shoreline Beach-Southern County Border	---	Not Monitored	3
	Rocky Gap	Monitored	---	1
	Silver Beach	Monitored	---	1
	Tiscornia Park	Monitored	---	1
	Warren Dunes Beach	Monitored	---	1
	Warren Dunes State Park North	---	Not Monitored	3
Weko Beach	Monitored	---	1	
Berrien Totals		33	13	20
Charlevoix	Beaver Island Public Beach	---	Not Monitored	3
	Bill Wagner Memorial Campground Beach	---	Not Monitored	3
	Depot Beach	Monitored	---	1

Michigan List of Beaches

COUNTY	BEACH NAME	MONITORING STATUS		TIER RANK
		Monitored	Not Monitored	
Charlevoix (cont'd)	East Jordan Bridge	---	Not Monitored	
	East Jordan Tourist Park	Monitored	---	1
	Elm Point Beach	Monitored	---	1
	Ferry Beach	Monitored	---	1
	Fisherman's Island State Park	Monitored	---	1
	Harbor Beach	---	Not Monitored	3
	Hayes Township Park	Monitored	---	1
	Iron Ore Bay Beach	---	Not Monitored	3
	Lake Michigan Beach	Monitored	---	1
	Mt. McSauba Beach	Monitored	---	1
	Norwood Park	Monitored	---	1
	Peninsula Beach	Monitored	---	1
	Tannery Park	Monitored	---	1
	Washington Street Beach	---	Not Monitored	3
	Whiting Park Beach	Monitored	---	1
Young State Park Beach	Monitored	---	1	
Charlevoix Totals	19	13	6	
Cheboygan	Cheboygan City Park	Monitored	---	1
	Cheboygan State Park Duncan Bay	Monitored	---	1
	Cheboygan State Park- Lighthouse Point	---	Not Monitored	
	Ditta Park	---	Not Monitored	3
	Huron Street Beach	---	Not Monitored	3
	Mackinaw City Beach	---	Not Monitored	3
	Mackinaw City Lighthouse Park	Monitored	---	1
	Mill Creek public access	---	Not Monitored	3
	Old State Dock	---	Not Monitored	3
	Pinewood Circle Road End Beach	---	Not Monitored	3
	Private Shoreline Beach-Cheboygan Marina	---	Not Monitored	3
	Private Shoreline Beach-Cheboygan Nat. Conservancy	---	Not Monitored	3
	Private Shoreline Beach-Cheboygan Point	---	Not Monitored	3
	Private Shoreline Beach-Cordwood Point	---	Not Monitored	3
	Private Shoreline Beach-Dynamite Creek	---	Not Monitored	3
	Private Shoreline Beach-Freedom	---	Not Monitored	3
	Private Shoreline Beach-Little Black River	---	Not Monitored	3
	Private Shoreline Beach-Mackinaw City	---	Not Monitored	3
	Private Shoreline Beach-Point Nipigon area	---	Not Monitored	3
	Private Shoreline Beach-Southern County Border	---	Not Monitored	3
	Roadside Park MDOT, US-23	---	Not Monitored	3
	Roadside Park- Village of Mackinac	---	Not Monitored	3
Stoney Point Road End Beach	---	Not Monitored	3	
Wawatam City Park	Monitored	---	1	
Cheboygan Totals	24	4	20	
Chippewa	Bass Cove Beach-Drummond Island	---	Not Monitored	3
	Bayview Campground	Monitored	---	1
	Betsey Seaman Memorial Park-Drummond Island	---	Not Monitored	3
	Big Pines Beach	Monitored	---	1
	Big Shoal Cove Beach	---	Not Monitored	3
	Brimley State Park	Monitored	---	1
	De Tour State Park Shoreline Beach	---	Not Monitored	3
	Detour Albany Beach	---	Not Monitored	3
	Drummond Island Township Park	---	Not Monitored	3
	Dunbar Park	---	Not Monitored	3
	Four Mile Beach	Monitored	---	1
	Hiawatha National Forest- Nodoway Point Area	---	Not Monitored	3
	Hiawatha National Forest- North Pond	---	Not Monitored	3
	Hiawatha National Forest- North of Big Pine Picnic	---	Not Monitored	3
	Hiawatha National Forest- Pendills Bay	---	Not Monitored	3
	Hiawatha National Forest- Pendills Lake	---	Not Monitored	3

Michigan List of Beaches

COUNTY	BEACH NAME	MONITORING STATUS		TIER RANK
		Monitored	Not Monitored	
Chippewa (cont'd)	Hiawatha National Forest- Point Iroquois Light	---	Not Monitored	3
	Hiawatha National Forest- Tahquamenon Bay	---	Not Monitored	3
	Hiawatha National Forest- Waiska Bay	---	Not Monitored	3
	Hiawatha National Forest- West of Salt Point	---	Not Monitored	3
	Lake Superior State Forest- Munuscong Lake	---	Not Monitored	3
	Private Shoreline-Munuscong Lake	---	Not Monitored	3
	Public Shoreline Beach-Browns Creek Area	---	Not Monitored	3
	Public Shoreline Beach-Brush Point	---	Not Monitored	3
	Public Shoreline Beach-Marsh Lake Area	---	Not Monitored	3
	Public Shoreline Beach-Northwest of Two Mile Lake	---	Not Monitored	3
	Public Shoreline Beach-Point Aux Frenes	---	Not Monitored	3
	Public Shoreline Beach-Raber Bay stretch	---	Not Monitored	3
	Public Shoreline Beach-Weatherhog Lake East area	---	Not Monitored	3
	Public Shoreline Beach-Weatherhog Lake West	---	Not Monitored	3
	Public Shoreline Beach-West of Whitefish Pt	---	Not Monitored	3
	Sand Bay Beach-Drummond Island	---	Not Monitored	3
	Sherman Park	Monitored	---	1
	Sugar Island Township Park	Monitored	---	1
	Tahquamenon Falls State Park-River Mouth Unit	---	Not Monitored	3
	Whitefish Point	---	Not Monitored	3
Wilderness Beach	---	Not Monitored	3	
Chippewa Totals	37	6	31	
Delta	Big Bay De Noc/ Fishdam River Public Access	---	Not Monitored	3
	Camp Harstad	---	Not Monitored	3
	Escanaba Bathing Beach	Monitored	---	2
	Fayette State Park	---	Not Monitored	3
	Fuller Park	---	Not Monitored	3
	Gladstone Bathing Beach/Van Cleve Park	Monitored	---	2
	Little Bay De Noc Public Beach Access	---	Not Monitored	3
	Portage Bay Forest Campground	---	Not Monitored	3
	Private Shoreline Beach-Big River	---	Not Monitored	3
	Private Shoreline Beach-Chippewa Point	---	Not Monitored	3
	Private Shoreline Beach-Deepwater Point	---	Not Monitored	3
	Private Shoreline Beach-East County Line	---	Not Monitored	3
	Private Shoreline Beach-East Side of Ogontz Bay	---	Not Monitored	3
	Private Shoreline Beach-East of Indian Point	---	Not Monitored	3
	Private Shoreline Beach-Fairport	---	Not Monitored	3
	Private Shoreline Beach-Garden Corners	---	Not Monitored	3
	Private Shoreline Beach-Gilnet Haven	---	Not Monitored	3
	Private Shoreline Beach-Gladstone/Escanaba	---	Not Monitored	3
	Private Shoreline Beach-Idlewood Subdivision Area	---	Not Monitored	3
	Private Shoreline Beach-Kregg Bay	---	Not Monitored	3
	Private Shoreline Beach-Little Bay De Noc	---	Not Monitored	3
	Private Shoreline Beach-North Kregg Bay	---	Not Monitored	3
	Private Shoreline Beach-Point Detour	---	Not Monitored	3
	Private Shoreline Beach-Poplar & Porcupine Pts	---	Not Monitored	3
	Private Shoreline Beach-Sand Bay to Burnt Bluff	---	Not Monitored	3
	Private Shoreline Beach-Sand Bay/ Martin Bay	---	Not Monitored	3
	Private Shoreline Beach-Skaug Subdivision	---	Not Monitored	3
	Private Shoreline Beach-Snake Is. to Valentine Pt	---	Not Monitored	3
	Private Shoreline Beach-South Border- Portage Pt.	---	Not Monitored	3
	Private Shoreline Beach-St. Vital's Island area	---	Not Monitored	3
	Private Shoreline Beach-W. Kregg Bay	---	Not Monitored	3
	Private Shoreline Beach-West Wilsey Bay	---	Not Monitored	3
Public Shoreline Beach-CO Rd 481	---	Not Monitored	3	
Public Shoreline Beach-Charboneau Point	---	Not Monitored	3	
Public Shoreline Beach-East Wilsey Bay	---	Not Monitored	3	
Public Shoreline Beach-Fishdam River	---	Not Monitored	3	

Michigan List of Beaches

COUNTY	BEACH NAME	MONITORING STATUS		TIER RANK
		Monitored	Not Monitored	
Delta (cont'd)	Public Shoreline Beach-Gilnet Haven	---	Not Monitored	3
	Public Shoreline Beach-Indian Point	---	Not Monitored	3
	Public Shoreline Beach-Indian Town Lake USFS	---	Not Monitored	3
	Public Shoreline Beach-Jacks Bluff	---	Not Monitored	3
	Public Shoreline Beach-Martin Bay	---	Not Monitored	3
	Public Shoreline Beach-Nahma	---	Not Monitored	3
	Public Shoreline Beach-North end of Kregg Bay	---	Not Monitored	3
	Public Shoreline Beach-North of Stonington	---	Not Monitored	3
	Public Shoreline Beach-Ogontz Bay	---	Not Monitored	3
	Public Shoreline Beach-Peninsula Point	---	Not Monitored	3
	Public Shoreline Beach-Point Detour	---	Not Monitored	3
	Public Shoreline Beach-Portage Bay	---	Not Monitored	3
	Public Shoreline Beach-Portage Peninsula	---	Not Monitored	3
	Public Shoreline Beach-St Vitals Island	---	Not Monitored	3
	Public Shoreline Beach-USFS West Wilsey Bay	---	Not Monitored	3
	Public Shoreline Beach-West side of Kregg Bay	---	Not Monitored	3
	Sac Bay County Park	---	Not Monitored	3
	Sac Bay County Park	---	Not Monitored	3
	Twin Springs Campground and Bathing Beach	---	Not Monitored	3
	Delta Totals	55	2	53
Emmet	Bliss Twp. Beach	---	Not Monitored	3
	Church Beach	---	Not Monitored	3
	Colonial Michilimamackinac State Park	---	Not Monitored	3
	Cross Village Beach	Monitored	---	1
	Forest Beach	---	Not Monitored	3
	Mackinaw City Beach #1	Monitored	---	1
	Mackinaw City Beach #2	Monitored	---	1
	Magnus Park	Monitored	---	1
	Middle Village Park	Monitored	---	1
	Petoskey Harbor	---	Not Monitored	3
	Petoskey State Park	Monitored	---	1
	Private Shorelien Beach-Mackinaw City	---	Not Monitored	3
	Private Shoreline Beach-7 mile Pt. to Harbor Sprng	---	Not Monitored	3
	Private Shoreline Beach-Bay View area	---	Not Monitored	3
	Private Shoreline Beach-Between Mackinaw Beach 1&2	---	Not Monitored	3
	Private Shoreline Beach-E of Wilderness State Park	---	Not Monitored	3
	Private Shoreline Beach-Goodhart Village	---	Not Monitored	3
	Private Shoreline Beach-Harbor Springs	---	Not Monitored	3
	Private Shoreline Beach-Little Traverse Bay	---	Not Monitored	3
	Private Shoreline Beach-Long Point	---	Not Monitored	3
	Private Shoreline Beach-North of Middle Village	---	Not Monitored	3
	Private Shoreline Beach-North of Readmond Beach	---	Not Monitored	3
	Private Shoreline Beach-Petoskey City	---	Not Monitored	3
	Private Shoreline Beach-South of Middle Village	---	Not Monitored	3
	Private Shoreline Beach-Sturgeon Bay Point	---	Not Monitored	3
	Readmond Township Beach	Monitored	---	1
	The Headlands County Park	---	Not Monitored	3
	Thome Swift Preserve	Monitored	---	1
	Wilderness State Park	Monitored	---	1
	Wilderness State Park-East of the Beach	---	Not Monitored	3
	Wilderness State Park-Sturgeon Bay	---	Not Monitored	3
Wilderness State Park-West of Beach	---	Not Monitored	3	
Zoll Street Beach	Monitored	---	1	
Zorn Park - Harbor Springs	Monitored	---	1	
Emmet Totals	34	11	23	
Gogebic	Black River Harbor Beach	---	Not Monitored	3
	Little Girls Point Park	Monitored	---	3
	Mouth of the Montreal River	---	Not Monitored	3

Michigan List of Beaches

COUNTY	BEACH NAME	MONITORING STATUS		TIER RANK
		Monitored	Not Monitored	
Gogebic (cont'd)	Porcupine Mountain State Park-North	---	Not Monitored	3
	Presque Isle Beach	---	Not Monitored	3
	Presque Isle State Campground	---	Not Monitored	3
	Private Shoreline Beach-N of Little Girls Point	---	Not Monitored	3
	Private Shoreline Beach-North of Black River	---	Not Monitored	3
	Private Shoreline Beach-SW of Little Girls Point	---	Not Monitored	3
	Public Shoreline Beach-West of Black River	---	Not Monitored	3
Gogebic Totals	10	1	9	
Grand Traverse	Acme Roadside Park & Beach M-DOT	---	Not Monitored	3
	Acme Roadside Park (DNR)	---	Not Monitored	3
	Bayside Acme Twp Park	---	Not Monitored	3
	Bowers Harbor Public Access	---	Not Monitored	3
	Bryant Park Beach	Monitored	---	1
	Clinch Park	Monitored	---	1
	DNR Launch/Beach Center Rd	---	Not Monitored	3
	Deep Water Point	---	Not Monitored	3
	East Bay Park (Milliken Park)	Monitored	---	1
	East Bay Township Four Mile Road	---	Not Monitored	3
	Haserot Beach	---	Not Monitored	3
	Kroupa Rd Access M-22 S of Crain Hill Rd	---	Not Monitored	3
	Leffingwell Point Beach	---	Not Monitored	3
	Mouth of Boardman	---	Not Monitored	3
	Old Mission Lighthouse	---	Not Monitored	3
	Old Mission Park	---	Not Monitored	3
	Old Mission Peninsula Twp Park-West of light house	---	Not Monitored	3
	Old Mission Peninsula Twp Prk -East of Light house	---	Not Monitored	3
	Old Mission Rd	---	Not Monitored	3
	Peninsula Vol. Fire Station Point#2	---	Not Monitored	3
	Power Island Bay Park	---	Not Monitored	3
	Private Shoreline Beach-Acme	---	Not Monitored	3
	Private Shoreline Beach-Deep Water Point	---	Not Monitored	3
	Private Shoreline Beach-East Arm S/W corner	---	Not Monitored	3
	Private Shoreline Beach-East Arm South stretch	---	Not Monitored	3
	Private Shoreline Beach-Leffingwell Point	---	Not Monitored	3
	Private Shoreline Beach-Merril Point	---	Not Monitored	3
	Private Shoreline Beach-Mt Holiday area	---	Not Monitored	3
	Private Shoreline Beach-N/E County Line	---	Not Monitored	3
	Private Shoreline Beach-Old Mission Harbor	---	Not Monitored	3
	Private Shoreline Beach-Old Mission Pen-SE shore	---	Not Monitored	3
	Private Shoreline Beach-Old Mission Penn East Side	---	Not Monitored	3
	Private Shoreline Beach-South of Bower Harbor	---	Not Monitored	3
	Private Shoreline Beach-South of Kroupa Rd	---	Not Monitored	3
	Private Shoreline Beach-South of Old Mission Rd	---	Not Monitored	3
	Private Shoreline Beach-South of Swaney Rd	---	Not Monitored	3
	Rose Street Access at Peninsula Drive	---	Not Monitored	3
	Sayler Park	---	Not Monitored	3
	Senior Center	---	Not Monitored	3
	Sunset Park	---	Not Monitored	3
	Swaney Road	---	Not Monitored	3
Traverse City State Park	Monitored	---	1	
West End Beach	Monitored	---	1	
Yuba Beach	---	Not Monitored	3	
Grand Traverse Totals	44	5	39	
Houghton	Agate Beach	Monitored	---	1
	Calument Waterworks Beach	---	Not Monitored	3
	Chassell Beach	Monitored	---	1
	Hancock City Beach	Monitored	---	1

Michigan List of Beaches

COUNTY	BEACH NAME	MONITORING STATUS		TIER RANK
		Monitored	Not Monitored	
Houghton (cont'd)	Houghton City Beach	Monitored	---	1
	Hubbell Park	---	Not Monitored	3
	Lake Linden Campground Beach	Monitored	---	1
	McLain State Park Beach	Monitored	---	1
	Mink Farm	---	Not Monitored	3
	Private Shoreline Beach-Jacobsville area	---	Not Monitored	3
	Private Shoreline Beach-Little Traverse Bay	---	Not Monitored	3
	Private Shoreline Beach-NW County Border	---	Not Monitored	3
	Private Shoreline Beach-North East County Border	---	Not Monitored	3
	Private Shoreline Beach-North of McClain St Park	---	Not Monitored	3
	Private Shoreline Beach-North of Redridge Village	---	Not Monitored	3
	Private Shoreline Beach-S. border on Keweenaw Bay	---	Not Monitored	3
	Private Shoreline Beach-South of Redridge Village	---	Not Monitored	3
	Private Shoreline Beach-West side of Portage Entry	---	Not Monitored	3
	Public Shoreline Beach-Le Chance Creek	---	Not Monitored	3
	Public Shoreline Beach-Mc Lain State Park	---	Not Monitored	3
	Public Shoreline Beach-S. of Portage Entry	---	Not Monitored	3
	Public Shoreline Beach-SW County Border	---	Not Monitored	3
	Sandy Bottom Beach/ Dollar Bay	Monitored	---	1
	White City	---	Not Monitored	3
Houghton Totals		24	7	17
Huron	Bird Creek County Park	Monitored	---	1
	Caseville County Park	Monitored	---	1
	County Road End	---	Not Monitored	3
	Geiger Rd Public Access	---	Not Monitored	3
	Grindstone Public Access	---	Not Monitored	3
	Harbor Beach City Park	Monitored	---	1
	Harbor Beach Marina	---	Not Monitored	3
	Helena Rd End	---	Not Monitored	3
	Jenks County Park	Monitored	---	1
	Kinch Rd End	---	Not Monitored	3
	Larned Road End	---	Not Monitored	3
	Lighthouse County Park	Monitored	---	1
	Lighthouse County Park-South	---	Not Monitored	3
	McGraw County Park	Monitored	---	1
	Mud Creek Public Access	---	Not Monitored	3
	Oak Beach County Park	Monitored	---	1
	Philp County Park	Monitored	---	1
	Port Crescent State Park - Camping Area	Monitored	---	1
	Port Crescent State Park - Day Use	Monitored	---	1
	Private Shoreline Beach-Alaska Bay	---	Not Monitored	3
	Private Shoreline Beach-Caseville	---	Not Monitored	3
	Private Shoreline Beach-Flat Rock Point	---	Not Monitored	3
	Private Shoreline Beach-Grindstone City North	---	Not Monitored	3
	Private Shoreline Beach-Grindstone City South	---	Not Monitored	3
	Private Shoreline Beach-Harbor Beach	---	Not Monitored	3
	Private Shoreline Beach-Hardwood Point	---	Not Monitored	3
	Private Shoreline Beach-Hat Point	---	Not Monitored	3
	Private Shoreline Beach-Huron City	---	Not Monitored	3
	Private Shoreline Beach-Little Oak Point	---	Not Monitored	3
	Private Shoreline Beach-North of Rush Lake	---	Not Monitored	3
	Private Shoreline Beach-Oak Point	---	Not Monitored	3
	Private Shoreline Beach-Port Austin	---	Not Monitored	3
	Private Shoreline Beach-Sand Point	---	Not Monitored	3
Private Shoreline Beach-South of Harbor Beach	---	Not Monitored	3	
Private Shoreline Beach-Southern County Border	---	Not Monitored	3	
Private Shoreline Beach-Whiskey Bay	---	Not Monitored	3	
Sleeper State Park	Monitored	---	1	

Michigan List of Beaches

COUNTY	BEACH NAME	MONITORING STATUS		TIER RANK
		Monitored	Not Monitored	
Huron	Stafford County Park	---	Not Monitored	3
(cont'd)	Thompson Park	Monitored	---	1
	Wagener County Park	---	Not Monitored	3
	Wild Fowl Bay	---	Not Monitored	3
Huron Totals		41	12	29
Iosco	Alabaster Township	Monitored	---	1
	Au Sable Point Beach	---	Not Monitored	3
	Au Sable Township Park	Monitored	---	1
	County Road End.	---	Not Monitored	3
	East Tawas City Park	Monitored	---	1
	Gateway Park	---	Not Monitored	3
	Lake To Lake Rd.	---	Not Monitored	3
	M-DOT Roadside Park	Monitored	---	1
	Oscoda Township Beach	Monitored	---	1
	Private Shoreline Beach-Alabaster	---	Not Monitored	3
	Private Shoreline Beach-Dead Au Sable River	---	Not Monitored	3
	Private Shoreline Beach-Lake Solitude Area	---	Not Monitored	3
	Private Shoreline Beach-North of Au Sable River	---	Not Monitored	3
	Private Shoreline Beach-North of Oscoda Twp Beach	---	Not Monitored	3
	Private Shoreline Beach-North of Tawas Point	---	Not Monitored	3
	Private Shoreline Beach-Northern County Border	---	Not Monitored	3
	Private Shoreline Beach-South of Gateway Park	---	Not Monitored	3
	Private Shoreline Beach-South of Lake to Lake Rd	---	Not Monitored	3
	Private Shoreline Beach-Tawas City	---	Not Monitored	3
	Tawas City Park	Monitored	---	1
	Tawas Point State Park campground	Monitored	---	1
	Tawas Point State Park-Central	---	Not Monitored	3
	Tawas Point State Park-Day Use area	Monitored	---	1
	Tawas Point State Park-North	---	Not Monitored	3
Iosco Totals		24	8	16
Keweenaw	Bete de Gris Beach	---	Not Monitored	3
	Brunette Park	---	Not Monitored	3
	Cat Harbor Beach	---	Not Monitored	3
	Cooper Harbor Lighthouse Complex	---	Not Monitored	3
	Eagle Harbor Beach	Monitored	---	1
	Eagle River Beach	---	Not Monitored	3
	Fort Wilkins State Park	---	Not Monitored	3
	Fort Wilkins State Park-East	---	Not Monitored	3
	Fort Wilkins State Park-West	---	Not Monitored	3
	Great Sands Bay Beach	---	Not Monitored	3
	Mouth of the Gratiot River Beach	---	Not Monitored	3
	Point Isabelle Beach	---	Not Monitored	3
	Private Shoreline Beach-East Cooper Harbor	---	Not Monitored	3
	Private Shoreline Beach-Gay Village	---	Not Monitored	3
	Private Shoreline Beach-Hermit Bay	---	Not Monitored	3
	Private Shoreline Beach-Mendota Ship Canal	---	Not Monitored	3
	Private Shoreline Beach-Oliver Bay	---	Not Monitored	3
	Private Shoreline Beach-Southern County Border	---	Not Monitored	3
	Private Shoreline-Agate Harbor to Eagle Harbor	---	Not Monitored	3
	Private Shoreline-Copper Harbor to Agate Harbor	---	Not Monitored	3
	Private Shoreline-Eastern edge of Keweenaw Point	---	Not Monitored	3
	Private Shoreline-Five Mile Point	---	Not Monitored	3
	Private Shoreline-Great Sand Bay	---	Not Monitored	3
	Private Shoreline-SW County Border	---	Not Monitored	3
	Private Shoreline-West of Cat Harbor	---	Not Monitored	3
	Private Shoreline-West of Eagle Harbor	---	Not Monitored	3
	Public Shoreline Beach-Big Traverse Bay	---	Not Monitored	3
	Public Shoreline Beach-Gay Park	---	Not Monitored	3

Michigan List of Beaches

COUNTY	BEACH NAME	MONITORING STATUS		TIER RANK
		Monitored	Not Monitored	
Keweenaw Totals		28		
		1	27	
Leelanau	Bay Front Park	---	Not Monitored	3
	Boughy Park & Beach	---	Not Monitored	3
	Cathead Bay, Leelanau State Park	---	Not Monitored	3
	Cedar Street Beach	---	Not Monitored	3
	Christmas Cove	---	Not Monitored	3
	Elmwood/Greilickville Park & Beach	---	Not Monitored	3
	Empire Municipal Beach	Monitored	---	1
	G. Marsten Dame Marina	---	Not Monitored	3
	Gils Pier	---	Not Monitored	3
	Glen Arbor/Manitou Blvd Each	---	Not Monitored	3
	Graham Green Park	---	Not Monitored	3
	Hendryx County Roadside Park	---	Not Monitored	3
	Lake St. Beach, Glen Arbor	---	Not Monitored	3
	Leelanau State Park,Lighthouse	---	Not Monitored	3
	Leland Harbor	---	Not Monitored	3
	M-22 at M-72 Public Access	---	Not Monitored	3
	M-DOT Roadside Park & Beach	---	Not Monitored	3
	MDOT Roadside Park & Beach M-22 N of Cherry Bend D	---	Not Monitored	3
	North Bar	---	Not Monitored	3
	North St Beach	---	Not Monitored	3
	Northport 4th Street Beach	---	Not Monitored	3
	Northport 5th Street Beach	---	Not Monitored	3
	Northport 7th Street Beach	---	Not Monitored	3
	Northport Bay Marina	Monitored	---	1
	Northport Haserot Beach, Rose St	---	Not Monitored	3
	Omena Beach & Park	---	Not Monitored	3
	Peterson Park	---	Not Monitored	3
	Private Shoreline Beach-Bay Shore Dr & Apple Ridge	---	Not Monitored	3
	Private Shoreline Beach-Cathead Point	---	Not Monitored	3
	Private Shoreline Beach-Cedar Lake Area	---	Not Monitored	3
	Private Shoreline Beach-Cherry Cove	---	Not Monitored	3
	Private Shoreline Beach-Crain Hill Rd Area	---	Not Monitored	3
	Private Shoreline Beach-Duck Lake Area	---	Not Monitored	3
	Private Shoreline Beach-East of Glen Arbor	---	Not Monitored	3
	Private Shoreline Beach-Greilickville	---	Not Monitored	3
	Private Shoreline Beach-Ingalls Bay	---	Not Monitored	3
	Private Shoreline Beach-Lee Pt to Stoney Pt	---	Not Monitored	3
	Private Shoreline Beach-Northport Point	---	Not Monitored	3
	Private Shoreline Beach-Omena Bay Area	---	Not Monitored	3
	Private Shoreline Beach-Peshawbestown	---	Not Monitored	3
	Private Shoreline Beach-S. of Christmas Cove	---	Not Monitored	3
	Private Shoreline Beach-S. of Gills Pier	---	Not Monitored	3
	Private Shoreline Beach-S. of Peterson Park	---	Not Monitored	3
	Private Shoreline Beach-SW of Lighthouse Pt	---	Not Monitored	3
	Private Shoreline Beach-Shady Lane Rd	---	Not Monitored	3
	Private Shoreline Beach-Village of Empire	---	Not Monitored	3
	Reynolds Street Beach	---	Not Monitored	3
	Sleeping Bear Dunes-Empire Bluffs	---	Not Monitored	3
	Sleeping Bear Dunes-Empire/North Bar Stretch	---	Not Monitored	3
	Sleeping Bear Dunes-Glen Haven	---	Not Monitored	3
	Sleeping Bear Dunes-Glen Haven Beach	---	Not Monitored	3
	Sleeping Bear Dunes-Good Harbor Bay Beach East	---	Not Monitored	3
	Sleeping Bear Dunes-Good Harbor Bay Beach West	---	Not Monitored	3
	Sleeping Bear Dunes-Good Harbor Bay Middle Stretch	---	Not Monitored	3
	Sleeping Bear Dunes-North Bar Lake Area	---	Not Monitored	3
	Sleeping Bear Dunes-Pyramid Point	---	Not Monitored	3
	Sleeping Bear Dunes-Scenic Overlook	---	Not Monitored	3

Michigan List of Beaches

COUNTY	BEACH NAME	MONITORING STATUS		TIER RANK
		Monitored	Not Monitored	
Leelanau (cont'd)	Sleeping Bear Dunes-Scenic Sleeping Bear Dune	---	Not Monitored	3
	Sleeping Bear Dunes-South of Empire	---	Not Monitored	3
	Smith St Beach Northport	---	Not Monitored	3
	Stoney Point County Roadside Park	---	Not Monitored	3
	Suttons Bay Marina Park & Beach South	---	Not Monitored	3
	Suttons Bay Park	Monitored	---	1
	Suttons Bay Public Launch and Beach	---	Not Monitored	3
	Suttons Bay South Shore Park	---	Not Monitored	3
	Thompson St. Beach	---	Not Monitored	3
Leelanau Totals	66	3	63	
Luce	Blind Sucker River No. 1	---	Not Monitored	3
	Blind Sucker River No. 2	---	Not Monitored	3
	Crisp Point Light House	---	Not Monitored	3
	Lake Superior Campground Beach	---	Not Monitored	3
	Mouth of the Two Hearted River Campground	---	Not Monitored	3
	Muskallonge Lake State Park Beach	---	Not Monitored	3
	Private Shoreline Beach-Randolph Lake	---	Not Monitored	3
	Public Shoreline Beach-Blind Sucker Flooding Area	---	Not Monitored	3
	Public Shoreline Beach-Coast Guard Line Road	---	Not Monitored	3
	Public Shoreline Beach-County Rd 407	---	Not Monitored	3
	Public Shoreline Beach-County Rd 412 and Crisp Pt	---	Not Monitored	3
	Public Shoreline Beach-Ltl Sucker R-Two Harted R	---	Not Monitored	3
	Public Shoreline Beach-Three Mile Creek Area	---	Not Monitored	3
	Public Shoreline Beach-West County Border Beach	---	Not Monitored	3
	Unnamed Road End #1	---	Not Monitored	3
	Unnamed Road End #2	---	Not Monitored	3
	Unnamed Road End #3	---	Not Monitored	3
Luce Totals	17	0	17	
Mackinac	American Legion Memorial Park	---	Not Monitored	3
	Antoine Rd. End	---	Not Monitored	3
	Best Western Lakefront	---	Not Monitored	3
	Big Knob State Forest Campground	---	Not Monitored	3
	Black River State Forest Campground	---	Not Monitored	3
	Boot Island	---	Not Monitored	3
	Coast Guard Pier Boat Launch and City Park	---	Not Monitored	3
	Epoufette Bay Campground	---	Not Monitored	3
	Foley Creek Campground	---	Not Monitored	3
	Government Island-Hiawatha National Forest	---	Not Monitored	
	Harbour Light	---	Not Monitored	3
	Hazelton Rd. End	---	Not Monitored	3
	Hiawatha National Forest- Carp River Access	---	Not Monitored	3
	Hog Island Campground	---	Not Monitored	
	Horseshoe Bay Wilderness-North	---	Not Monitored	3
	Horseshoe Bay Wilderness-South	---	Not Monitored	3
	K Royale	---	Not Monitored	3
	Kewadin Inn	---	Not Monitored	3
	Kiwanis Beach	---	Not Monitored	3
	M-DOT Overlook	---	Not Monitored	3
	M-DOT Roadside Park on US 2	---	Not Monitored	3
	Miller's Hog Island Subdivision Beach	---	Not Monitored	3
	Mouth of Cut River Roadside Beach	---	Not Monitored	3
	Naubinway Bay Access	---	Not Monitored	3
	Private Shoreline Beach-Birch Point	---	Not Monitored	3
	Private Shoreline Beach-Bleack River	---	Not Monitored	3
	Private Shoreline Beach-Brevort Village area	---	Not Monitored	3
	Private Shoreline Beach-East Moran Bay	---	Not Monitored	3
Private Shoreline Beach-Epoufette Bay	---	Not Monitored	3	
Private Shoreline Beach-Kenyon Bay	---	Not Monitored	3	

Michigan List of Beaches

COUNTY	BEACH NAME	MONITORING STATUS		TIER RANK
		Monitored	Not Monitored	
Mackinac (cont'd)	Private Shoreline Beach-Matrix Pt area	---	Not Monitored	3
	Private Shoreline Beach-Naubinway Area	---	Not Monitored	3
	Private Shoreline Beach-Norton Oglebay Limestone	---	Not Monitored	3
	Private Shoreline Beach-Pontchartrain Shores	---	Not Monitored	3
	Private Shoreline Beach-Poupard Bay Area	---	Not Monitored	3
	Private Shoreline Beach-Pte Aux Chenes Bay Assc	---	Not Monitored	3
	Private Shoreline Beach-Pte. Aux Chenes	---	Not Monitored	3
	Private Shoreline Beach-South of Antoine Road	---	Not Monitored	3
	Private Shoreline Beach-West Moran Bay Area	---	Not Monitored	3
	Private Shoreline Beach-West of Mackinac Bridge	---	Not Monitored	3
	Private Shoreline-Bush Bay	---	Not Monitored	3
	Private Shoreline-East County Border	---	Not Monitored	3
	Private Shoreline-Les Cheneaux Channel	---	Not Monitored	3
	Private Shoreline-Mismer Bay	---	Not Monitored	3
	Private Shoreline-Moscoe Channel	---	Not Monitored	3
	Public Shoreline Beach-Epoufette Bay	---	Not Monitored	3
	Public Shoreline Beach-Fox Point Area	---	Not Monitored	3
	Public Shoreline Beach-Little Hog Island area	---	Not Monitored	3
	Public Shoreline Beach-MI DNR Matrix Point Area	---	Not Monitored	3
	Public Shoreline Beach-Manitou Paymen Highbanks	---	Not Monitored	3
	Public Shoreline Beach-Morean Twp sec 25	---	Not Monitored	3
	Public Shoreline Beach-Naubinway area	---	Not Monitored	3
	Public Shoreline Beach-Pte. Aux Chenes Bay	---	Not Monitored	3
	Public Shoreline Beach-Seiners Point	---	Not Monitored	3
	Public Shoreline Beach-South of Brevort River	---	Not Monitored	3
	Public Shoreline Beach-State Forest Matrix Pt Sand Point	---	Not Monitored	3
	State Roadside Park Beach	---	Not Monitored	3
	State Street Road End	---	Not Monitored	3
	Straits State Park	---	Not Monitored	3
	US 2 Roadside East of Brevort	Monitored	---	1
	US 2 Roadside/Campground	Monitored	---	3
	Wetland Shoreline-St. Martin Point	---	Not Monitored	3
	Mackinac Totals	63	2	61
Macomb	HCMA - Metropolitan Beach Metropark	Monitored	---	1
	New Baltimore Park Beach	Monitored	---	1
	Private Shoreline Beach-Cotton Road	---	Not Monitored	3
	Private Shoreline Beach-Lanse Creuse Bay	---	Not Monitored	3
	Private Shoreline Beach-Northern County Border	---	Not Monitored	3
	Private Shoreline Beach-South of New Baltimore	---	Not Monitored	3
	Private Shoreline Beach-St. Clair Shores	---	Not Monitored	3
	Private Shoreline-Belvidere Bay	---	Not Monitored	3
	Private Shoreline-New Baltimore	---	Not Monitored	3
	Private Shoreline-Southern County Border	---	Not Monitored	3
	Private Shoreline-West of Salt River	---	Not Monitored	3
	SCS Blossom Heath Beach	Monitored	---	1
St. Clair Shores Memorial Park Beach	Monitored	---	1	
Macomb Totals	13	4	9	
Manistee	Arcadia Park	Monitored	---	1
	Bar Lake Outlet	Monitored	---	1
	Fifth Avenue Beach	Monitored	---	1
	First Street Beach	Monitored	---	1
	Magoon Creek	Monitored	---	1
	Onekama Township Beach	Monitored	---	1
	Orchard Beach State Park	Monitored	---	1
	Pierport Township Beach	Monitored	---	1
	Portage Park	---	Not Monitored	3
	Private Shoreline Beach-Arcadia Lake area	---	Not Monitored	3

Michigan List of Beaches

COUNTY	BEACH NAME	MONITORING STATUS		TIER RANK
		Monitored	Not Monitored	
Manistee (cont'd)	Private Shoreline Beach-Bar Lake Swamp Area	---	Not Monitored	3
	Private Shoreline Beach-Kott Rd	---	Not Monitored	3
	Private Shoreline Beach-North County Border area	---	Not Monitored	3
	Private Shoreline Beach-North of Portage Lake	---	Not Monitored	3
	Private Shoreline Beach-Red Apple Rd Area	---	Not Monitored	3
	Private Shoreline Beach-South of Orchard Beach	---	Not Monitored	3
	Private Shoreline Beach-Southern County Border	---	Not Monitored	3
	Sundling Park	Monitored	---	1
Manistee Totals	18	9	9	
Marquette	Marquette South Beach	Monitored	---	1
	McCarty's Cove	Monitored	---	1
	North Beach	Monitored	---	1
	North of Picnic Rocks	Monitored	---	1
	Picnic Rocks	Monitored	---	1
	Private Shoreline Beach-North west County	---	Not Monitored	3
	Private Shoreline Beach-Shot Point	---	Not Monitored	3
	Public Shoreline Beach-Big Huron River	---	Not Monitored	3
Public Shoreline Beach-Little Presque Isle	---	Not Monitored	3	
Marquette Totals	9	5	4	
Mason	Bass Lake Outlet Beach	Monitored	---	1
	Buttersville Park Beach	Monitored	---	1
	Ludington State Park Campground Beach	Monitored	---	1
	Ludington State Park Public Shoreline Beach North	---	Not Monitored	3
	Ludington State Park Public Shoreline Beach South	---	Not Monitored	3
	Manistee National Forest Campground Beach	---	Not Monitored	3
	Manistee National Forest-Public Shoreline Beach N	---	Not Monitored	3
	Manistee National Forest-Public Shoreline Beach S	---	Not Monitored	3
	Pere Marquette Harbor	---	Not Monitored	3
	Private Shoreline Beach-Cooper Creek	---	Not Monitored	3
	Private Shoreline Beach-Gurney Creek	---	Not Monitored	3
	Private Shoreline Beach-Lincoln River	---	Not Monitored	3
	Private Shoreline Beach-Ludington Sotrage Plant	---	Not Monitored	3
	Private Shoreline Beach-S of Summit Township Beach	---	Not Monitored	3
	Private Shoreline Beach-S. County Border	---	Not Monitored	3
	South Pier Beach	Monitored	---	1
	South Summit Beach	Monitored	---	1
Sterns Park Beach	Monitored	---	1	
Summit Township Beach	Monitored	---	1	
Mason Totals	19	7	12	
Menominee	Airport Park	---	Not Monitored	3
	Fox Park	---	Not Monitored	3
	Henes Park	Monitored	---	1
	Klienke Park	---	Not Monitored	3
	Memorial Beach	Monitored	---	1
	Private Shoreline Beach-Cedar River to Menominee	---	Not Monitored	3
	Private Shoreline Beach-County Border N/E End	---	Not Monitored	3
	Private Shoreline Beach-Deadmans Point Area	---	Not Monitored	3
	Public Shoreline Beach-Cedar River	---	Not Monitored	3
	Public Shoreline Beach-Fox village	---	Not Monitored	3
	Wells State Park	---	Not Monitored	3
Menominee Totals	11	2	9	
Monroe	Avalon Beach	---	Not Monitored	3
	Bolles Harbor	---	Not Monitored	3
	Detroit Beach	---	Not Monitored	3
	Estral Beach	---	Not Monitored	
	LaSalle Twp-Toledo Beach	---	Not Monitored	3
	Lost Peninsula	---	Not Monitored	3

Michigan List of Beaches

COUNTY	BEACH NAME	MONITORING STATUS		TIER RANK
		Monitored	Not Monitored	
Monroe (cont'd)	Luna Pier City Beach	Monitored	---	2
	North Cape Yacht Club	Monitored	---	2
	Point Aux Peaux	---	Not Monitored	3
	Pointe Mouillee State Game Area	---	Not Monitored	3
	Sterling State Park	Monitored	---	1
	Stoney Point	---	Not Monitored	3
	Woodland Beach	Monitored	---	2
Monroe Totals		13	4	9
Muskegon	Bronson/Kruse Park	Monitored	---	1
	Duck Lake Channel Beach	Monitored	---	1
	Lake Harbor Park	Monitored	---	1
	Lighthouse/Sylvan Beach	Monitored	---	1
	Medbury Park Beach	Monitored	---	1
	Meinert County Park	Monitored	---	1
	Muskegon State Park	Monitored	---	1
	Muskegon State Park-Shoreline Beach North	---	Not Monitored	3
	Old Channel Beach	Monitored	---	1
	PJ Hoffmaster State Park-Campground	Monitored	---	2
	PJ Hoffmaster State Park-Public Beach Area	Monitored	---	2
	Pere Marquette Park	Monitored	---	1
	Pioneer County Park	Monitored	---	1
	Private Shoreline Beach-Lake Wabanningo area	---	Not Monitored	3
	Private Shoreline Beach-S. of Bronson/Kruse Park	---	Not Monitored	3
	Private Shoreline Beach-S. of Lake Harbor Park	---	Not Monitored	3
	Private Shoreline Beach-S. of Meinert County Park	---	Not Monitored	3
	Private Shoreline Beach-S. of Pioneer County Park	---	Not Monitored	3
Private Shoreline Beach-South of Duck Lake	---	Not Monitored	3	
Muskegon Totals		19	12	7
Oceana	Cedar Point County Park	---	Not Monitored	3
	Claybanks Township Park	Monitored	---	1
	Lighthouse Beach at Silver Lake State Park	Monitored	---	1
	Mears State Park	Monitored	---	1
	Private Shoreline Beach-Little Point Sable	---	Not Monitored	3
	Private Shoreline Beach-N County Border	---	Not Monitored	3
	Private Shoreline Beach-S. County Border	---	Not Monitored	3
	Private Shoreline Beach-S. of Cedar Point Twp Park	---	Not Monitored	3
	Private Shoreline Beach-S. of Claybanks Twp Park	---	Not Monitored	3
	Private Shoreline Beach-S. of Pentwater	---	Not Monitored	3
	Private Shoreline Beach-South of Stony Lake	---	Not Monitored	3
	Private Shoreline Beach-South of Whiskey Creek	---	Not Monitored	3
	Silver Creek Channel	Monitored	---	1
	Silver Lake State Park	---	Not Monitored	3
	Stony Lake Channel	Monitored	---	1
Whiskey Creek	Monitored	---	1	
Oceana Totals		16	6	10
Ontonagon	Green Park	---	Not Monitored	3
	Gull Point Beach	---	Not Monitored	3
	Mouth of the Big Iron River Beach	---	Not Monitored	3
	Ontonagon Township Park and Campground	Monitored	---	1
	Porcupine Mountain State Park	---	Not Monitored	3
	Porcupine Mountains State Park- Union Bay	Monitored	---	1
	Porcupine Mountains Wilderness State Park-West	---	Not Monitored	3
	Private Shoreline Beach-City of Ontonagon	---	Not Monitored	3
	Private Shoreline Beach-East of Silver City	---	Not Monitored	3
	Private Shoreline Beach-Misery Bay	---	Not Monitored	3
	Private Shoreline Beach-North County Border	---	Not Monitored	3
	Private Shoreline Beach-Sleeping Bay	---	Not Monitored	3

Michigan List of Beaches

COUNTY	BEACH NAME	MONITORING STATUS		TIER RANK
		Monitored	Not Monitored	
Ontonagon (cont'd)	Private Shoreline Beach-Ten Mile Bay	---	Not Monitored	3
	Private Shoreline Beach-West of Green Park	---	Not Monitored	3
	Private Shoreline Beach-West of Silver City	---	Not Monitored	3
	Public Shoreline Beach-Misery Bay	---	Not Monitored	3
	Public Shoreline Beach-Sleeping Bay	---	Not Monitored	3
	Public Shoreline Beach-Wolf Point	---	Not Monitored	3
	Union Bay Beach	---	Not Monitored	3
	Ontonagon Totals	19	2	17
Ottawa	Grand Haven City Beach	Monitored	---	1
	Grand Haven State Park	Monitored	---	1
	Holland State Park	Monitored	---	1
	Kirk Park	Monitored	---	1
	Kouw Park	Monitored	---	1
	Mountain Beach	---	Not Monitored	3
	North Beach Park	Monitored	---	1
	PJ Hoffmaster State Park-Shoreline Beach	---	Not Monitored	3
	Private Shoreline Beach-North of North Beach	---	Not Monitored	3
	Private Shoreline Beach-North of Rosy Mound	---	Not Monitored	3
	Private Shoreline Beach-North of the Grand River	---	Not Monitored	3
	Private Shoreline Beach-South of Rosy Mound	---	Not Monitored	3
	Rosy Mound Recreation Area	Monitored	---	1
	Tunnel Park	Monitored	---	1
	Windsnest Park	Monitored	---	1
Ottawa Totals	15	9	6	
Presque Isle	40 Mile Pt Park	---	Not Monitored	3
	Ball Diamond Park	---	Not Monitored	3
	Bell Bay	---	Not Monitored	3
	Evergreen Beach	---	Not Monitored	3
	Golden Beach	---	Not Monitored	3
	Grace Access Site	---	Not Monitored	3
	Hammond Bay Access Site	---	Not Monitored	3
	Hammond Bay Harbor	---	Not Monitored	3
	Hoefst State Park-North	---	Not Monitored	
	Hoefst State Park-South	Monitored	---	1
	Lakeside Park(Rogers City)	Monitored	---	1
	Lakeview Park Beach	---	Not Monitored	3
	Lakeside Park Beach	---	Not Monitored	
	Manitou Beach	---	Not Monitored	3
	New Lighthouse Park	---	Not Monitored	3
	Presque Isle Harbor	Monitored	---	3
	Presque Isle Harbor Beach	Monitored	---	1
	Privat Shoreline Beach-Rogers City Central	---	Not Monitored	3
	Private Shoreline Beach-Adams Point	---	Not Monitored	3
	Private Shoreline Beach-East of Evergreen Beach	---	Not Monitored	3
	Private Shoreline Beach-East of Manitou Beach	---	Not Monitored	3
	Private Shoreline Beach-Ferron Point	---	Not Monitored	3
	Private Shoreline Beach-N. of Presque Isle Harbor	---	Not Monitored	3
	Private Shoreline Beach-North Bay	---	Not Monitored	3
	Private Shoreline Beach-North Rogers City	---	Not Monitored	3
	Private Shoreline Beach-North of Grace Village	---	Not Monitored	3
	Private Shoreline Beach-North of Hoefst State Park	---	Not Monitored	3
	Private Shoreline Beach-Ocqueoc River	---	Not Monitored	3
	Private Shoreline Beach-South of Grace	---	Not Monitored	3
	Private Shoreline Beach-Three Creek	---	Not Monitored	3
	Private Shoreline Beach-West of Evergreen Beach	---	Not Monitored	3
	Private Stretch of mixed shoreline	---	Not Monitored	3
	Public Shoreline Beach-False Presque Isle Harbor	---	Not Monitored	3

Michigan List of Beaches

COUNTY	BEACH NAME	MONITORING STATUS		TIER RANK
		Monitored	Not Monitored	
Presque Isle (cont'd)	Seagull Point Park	---	Not Monitored	3
	Thompson's Harbor State Park	---	Not Monitored	3
	US 23 Hammond Bay	---	Not Monitored	3
	US 23 Roger City	---	Not Monitored	3
Presque Isle Totals		37	4	33
Sanilac	Birch Beach	---	Not Monitored	3
	Birch Beach Middle #2	---	Not Monitored	3
	Birch Beach North #3	---	Not Monitored	3
	Delaware Park	---	Not Monitored	3
	Forester County Park	Monitored	---	1
	Forestville Beach	---	Not Monitored	3
	Great Lakes Beach	---	Not Monitored	3
	Lexington Beach	Monitored	---	1
	Lexington County Park	Monitored	---	1
	Port Sanilac Park	Monitored	---	1
	Private Shoreline Beach-Forester Shore	---	Not Monitored	3
	Private Shoreline Beach-N of Lexington County Park	---	Not Monitored	3
	Private Shoreline Beach-N. of Lexington City	---	Not Monitored	3
	Private Shoreline Beach-Northern County Border	---	Not Monitored	3
	Private Shoreline Beach-Richmondville	---	Not Monitored	3
	Private Shoreline Beach-South of Delaware Park	---	Not Monitored	3
	Private Shoreline Beach-South of Forestville	---	Not Monitored	3
	Private Shoreline Beach-South of Great Lakes Beach	---	Not Monitored	3
	Private Shoreline Beach-South of Lexington City	---	Not Monitored	3
	Private Shoreline Beach-South of Port Sanilac Park	---	Not Monitored	3
Private Shoreline Beach-Southern County Border	---	Not Monitored	3	
Sanilac County Park No. 4	---	Not Monitored	3	
Sanilac County Roadside Park #1	---	Not Monitored	3	
Sanilac Totals		23	4	19
Schoolcraft	Doyle Township Park	---	Not Monitored	3
	Lakeview Park	---	Not Monitored	3
	Manistique Township Park	---	Not Monitored	3
	Private Shoreline Beach-Dutch Jhns Pt-Gulliver Lk	---	Not Monitored	3
	Private Shoreline Beach-East of Doyle Twp Park	---	Not Monitored	3
	Private Shoreline Beach-Goudreous Harbor-Border	---	Not Monitored	3
	Private Shoreline Beach-Manistique- Dutch Johns Pt	---	Not Monitored	3
	Private Shoreline Beach-S. County border-Thompson	---	Not Monitored	3
	Private Shoreline Beach-Stoney Point-Manistique	---	Not Monitored	3
	Public Shoreline Beach-Goudreou's Harbor	---	Not Monitored	3
	Public Shoreline Beach-S. of McDonald Lake	---	Not Monitored	3
	Public Shoreline Beach-Thompson	---	Not Monitored	3
	Public Shoreline Beach-Thompson Village	---	Not Monitored	3
	Roadside Park Beach	---	Not Monitored	3
	Rogers Beach	Monitored	---	1
Schoolcraft Totals		15	1	14
St Clair	Burtchville Township Park	Monitored	---	1
	Chrysler Park Beach	Monitored	---	1
	Conger-Lighthouse Beach	Monitored	---	1
	Fort Gratiot County Park	---	Not monitored	
	Holland Road Beach	Monitored	---	1
	Jeddo Road Beach	Monitored	---	1
	Keewadhin Road Beach	Monitored	---	1
	Krafft Road Beach	Monitored	---	1
	Lakeport State Campground	Monitored	---	1
	Lakeport State Park	Monitored	---	1
	Lakeside Beach	Monitored	---	1
	Marine City Beach	Monitored	---	1
	Marine City Diving Area	Monitored	---	1

Michigan List of Beaches

COUNTY	BEACH NAME	MONITORING STATUS		TIER RANK
		Monitored	Not Monitored	
St Clair	Metcalf Road Beach	Monitored	---	1
(cont'd)	Private Shoreline Beach-Carrigan Road	---	Not Monitored	3
	Private Shoreline Beach-County Border North	---	Not Monitored	3
	Private Shoreline Beach-Lakeport Village	---	Not Monitored	3
	Private Shoreline Beach-Marysville	---	Not Monitored	3
	Private Shoreline Beach-North of Port Huron	---	Not Monitored	3
	Private Shoreline Beach-Northern North Lakeport	---	Not Monitored	3
	Private Shoreline Beach-Port Huron	---	Not Monitored	3
	Private Shoreline Beach-S. of Lakeport State Park	---	Not Monitored	3
	Private Shoreline Beach-Southern North Lakeport	---	Not Monitored	3
	Private Shoreline-South of I-94	---	Not Monitored	3
	Washington Street Park	Monitored	---	1
St Clair Totals		25	14	11
Van Buren	Covert Township Park Beach	Monitored	---	1
	Private Shoreline Beach-North County Border	---	Not Monitored	3
	Private Shoreline Beach-S. of Van Buren State Park	---	Not Monitored	3
	Private Shoreline Beach-South of South Haven	---	Not Monitored	3
	Private Shoreline Beach-Southern County Border	---	Not Monitored	3
	South Haven North Beach	Monitored	---	1
	South Haven South Beach	Monitored	---	1
	Van Buren State Park Beach	Monitored	---	1
Van Buren Totals		8	4	4
Wayne	Belle Isle Beach	---	Not Monitored	3
	Crescent Sail Yacht Club	Monitored	---	1
	Elizabeth Park	---	Not Monitored	3
	Pier Park	Monitored	---	1
	Private Shoreline Beach-City of Trenton	---	Not Monitored	3
	Private Shoreline-Village of Gibraltar	---	Not Monitored	3
	Southern Wayne County Border	---	Not Monitored	3
Wayne Totals		7	2	5



Minnesota



County	Total Beaches*	Monitored	Not Monitored
Cook	22	11	11
Lake	23	11	12
St Louis	34	17	17
Totals	79	39	40

* Only coastal beaches are included in these lists.

For more information contact:

Heidi Bauman
 Minnesota Pollution Control Agency
 525 South Lake Avenue, Suite 400
 Duluth, MN 55802
 Tel: 218-723-4953
 e-mail: heidi.bauman@pca.state.mn.us

Minnesota List of Beaches

COUNTY	BEACH NAME	MONITORING STATUS		TIER RANK
		Monitored	Not Monitored	
Cook	Beach: Lk Sup, Butterwort Cliffs	---	Not Monitored	3
	Beach: Lk Sup, Cascade St Pk Campground 11 mi SW of G Marais	---	Not Monitored	3
	Beach: Lk Sup, Cascade St Pk West 11 mi SW of G Marais	---	Not Monitored	3
	Beach: Lk Sup, Chicago Bay Boat Launch	Monitored	---	2
	Beach: Lk Sup, Coville Ck	---	Not Monitored	3
	Beach: Lk Sup, Croftville	---	Not Monitored	3
	Beach: Lk Sup, Cutface Ck Wayside 5 mi SW of Grand Marais	Monitored	---	2
	Beach: Lk Sup, Durfee Ck Mouth NE of Grand Marais	Monitored	---	2
	Beach: Lk Sup, Grand Marais Campground in Grand Marais	Monitored	---	2
	Beach: Lk Sup, Grand Marais Downtown/Marina in Grand Marais	Monitored	---	2
	Beach: Lk Sup, Horseshoe Bay Boat Launch	---	Not Monitored	3
	Beach: Lk Sup, Judge C.R. Magney St Pk East	---	Not Monitored	3
	Beach: Lk Sup, Judge C.R. Magney St Pk West	---	Not Monitored	3
	Beach: Lk Sup, Kadunce Ck Mouth 8 mi NE of Grand Marais	Monitored	---	2
	Beach: Lk Sup, Old Shore Road NE of Grand Marais	Monitored	---	2
	Beach: Lk Sup, Paradise Beach NE of Grand Marais	Monitored	---	2
	Beach: Lk Sup, Ray Berglund Wayside Rest	---	Not Monitored	3
	Beach: Lk Sup, Red Cliff	---	Not Monitored	3
	Beach: Lk Sup, Schroeder Town Park in Schroeder	Monitored	---	2
	Beach: Lk Sup, Sugarloaf Cove 4.5 mi SW of Schroeder	Monitored	---	2
Beach: Lk Sup, Temperance R St Pk 1 mi NE of Schroeder	Monitored	---	2	
Beach: Lk Sup, Temperance R St Pk East	---	Not Monitored	3	
Cook Totals	22	11	11	

Minnesota List of Beaches

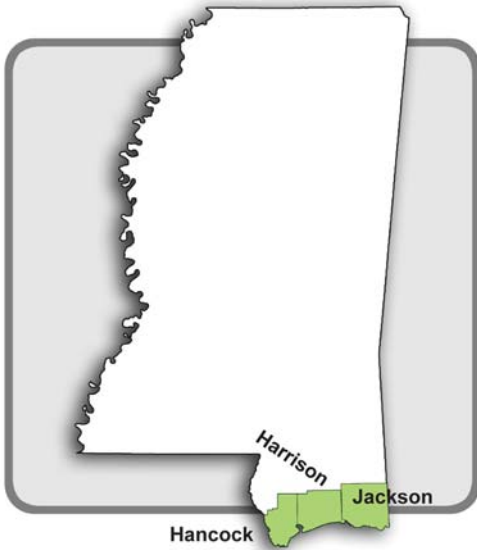
COUNTY	BEACH NAME	MONITORING STATUS		TIER RANK	
		Monitored	Not Monitored		
Lake	Beach: Lk Sup, Agate Bay at Boat Landing in Two Harbors	Monitored	---	2	
	Beach: Lk Sup, Blueberry Hill	---	Not Monitored	3	
	Beach: Lk Sup, Burlington Bay in Two Harbors	Monitored	---	2	
	Beach: Lk Sup, Flood Bay 1 mi NE of Two Harbors	Monitored	---	2	
	Beach: Lk Sup, Gooseberry Falls St Pk 13 mi NE Two Harbors	Monitored	---	2	
	Beach: Lk Sup, Knife R Marina SW of Two Harbors	Monitored	---	2	
	Beach: Lk Sup, Manitou R	---	Not Monitored	3	
	Beach: Lk Sup, Palisade	---	Not Monitored	3	
	Beach: Lk Sup, Silver Bay Marina in Silver Bay	Monitored	---	2	
	Beach: Lk Sup, Silver Ck	---	Not Monitored	3	
	Beach: Lk Sup, Silver Cliff	---	Not Monitored	3	
	Beach: Lk Sup, Split Rock Lthouse St Pk / Corundum Pt	---	Not Monitored	3	
	Beach: Lk Sup, Split Rock Lthouse St Pk / Crazy Bay	---	Not Monitored	3	
	Beach: Lk Sup, Split Rock Lthouse St Pk / Gold Rock Pt	---	Not Monitored	3	
	Beach: Lk Sup, Split Rock Lthouse St Pk / Split Rock Pt	---	Not Monitored	3	
	Beach: Lk Sup, Split Rock Lthouse St Pk 20 mi NE Two Harbors	Monitored	---	2	
	Beach: Lk Sup, Split Rock R Mouth 16.5 mi NE of Two Harbors	Monitored	---	2	
	Beach: Lk Sup, Stewart R Mouth 3 mi NE of Two Harbors	Monitored	---	2	
	Beach: Lk Sup, Tettagouche St Pk / Baptism R	---	Not Monitored	3	
	Beach: Lk Sup, Tettagouche St Pk / Crystal Bay	---	Not Monitored	3	
	Beach: Lk Sup, Tettagouche St Pk 4.5 mi NE of Silver Bay	Monitored	---	2	
	Beach: Lk Sup, Twin Points Pub Access 15 mi NE Two Harbors	Monitored	---	2	
	Beach: Lk Sup, Two Harbors City Park, Two Harbors	---	Not Monitored	3	
	Lake Totals	23	11	12	
	St Louis	Beach: Lk Sup St. Louis Bay, Bayfront Park, Duluth	---	Not Monitored	3
Beach: Lk Sup St. Louis Bay, Minnesota Point Harbor, Duluth		---	Not Monitored	3	
Beach: Lk Sup St. Louis Bay, Pk Point, Sky Harbor Lot Duluth		Monitored	---	2	
Beach: Lk Sup St. Louis Bay, Pk Pt Boat Club/14th St, Duluth		Monitored	---	1	
Beach: Lk Sup St. Louis R Est, Blatnik Fishing Pier, Duluth		---	Not Monitored	3	
Beach: Lk Sup St. Louis R Est, Boy Scout Landing, New Duluth		Monitored	---	2	
Beach: Lk Sup St. Louis R Est, Clyde Av Landing, Smithville		Monitored	---	2	
Beach: Lk Sup St. Louis R Est, Indian Pt Campground, Duluth		---	Not Monitored	3	
Beach: Lk Sup St. Louis R Est, Morgan Park, Morgan Park		---	Not Monitored	3	
Beach: Lk Sup St. Louis R Est, Smithville Park, Smithville		---	Not Monitored	3	
Beach: Lk Sup St. Louis R Est, Waterfront Tr/Interlake		---	Not Monitored	3	
Beach: Lk Sup St. Louis R Est, Waterfront Tr/Radio Towers		---	Not Monitored	3	
Beach: Lk Sup St. Louis R Est, Waterfront Tr/Riverside		---	Not Monitored	3	
Beach: Lk Sup, 42nd Avenue in Duluth		Monitored	---	2	
Beach: Lk Sup, Bluebird Landing NE of Duluth		Monitored	---	2	
Beach: Lk Sup, Brighton Beach (Kitchi Gammi Pk) in Duluth		Monitored	---	1	
Beach: Lk Sup, Duluth Lakewalk East/16th Ave E, Duluth		Monitored	---	2	
Beach: Lk Sup, Duluth Lakewalk East/26th Ave E, Duluth		---	Not Monitored	3	
Beach: Lk Sup, Duluth Lk Walk Rest Rooms, Canal Pk, Duluth		Monitored	---	1	
Beach: Lk Sup, French R Mouth NE of Duluth		Monitored	---	2	
Beach: Lk Sup, Glensheen Cemetary, Duluth		---	Not Monitored	3	
Beach: Lk Sup, Lakewood Pump Station		---	Not Monitored	3	
Beach: Lk Sup, Leif Erikson Park in Duluth		Monitored	---	2	
Beach: Lk Sup, Lester R Mouth in Duluth		Monitored	---	2	
Beach: Lk Sup, McQuade Rd Safe Harbor		---	Not Monitored	3	
Beach: Lk Sup, N. Shore Dr Wayside Rest/72nd Ave E		---	Not Monitored	3	
Beach: Lk Sup, N. Shore Dr Wayside Rest/Cant Rd		---	Not Monitored	3	
Beach: Lk Sup, Park Point at 13th Street in Duluth		Monitored	---	1	
Beach: Lk Sup, Park Point at Beach House in Duluth		Monitored	---	1	
Beach: Lk Sup, Park Point, Lafayette Community Club, Duluth		Monitored	---	1	
Beach: Lk Sup, Park Point, Southworth Marsh, Duluth		---	Not Monitored	1	

Minnesota List of Beaches

COUNTY	BEACH NAME	MONITORING STATUS		TIER RANK
		Monitored	Not Monitored	
St Louis	Beach: Lk Sup, St. Louis Bay, Pk Pt 20th/Hearing Is, Duluth	Monitored	---	1
(cont'd)	Beach: Lk Sup, Stony Point NE of Duluth	Monitored	---	2
	Beach: Lk Sup, Stony Point Wayside Rest	---	Not Monitored	3
St Louis Totals		17	17	



Mississippi



County	Total Beaches*	Monitored	Not Monitored
Hancock	3	3	0
Harrison	11	11	0
Jackson	6	6	0
Totals	20	20	0

* Only coastal beaches are included in these lists.

For more information contact:

Emily Cotton
 Beach Monitoring Program
 Mississippi Dept. of Environmental Quality
 P.O. Box 2261
 Jackson, MS 39225-2261
 Tel: 228-432-1056
 e-mail: emily_cotton@deq.state.ms.us

Mississippi List of Beaches

COUNTY	BEACH NAME	MONITORING STATUS		TIER RANK
		Monitored	Not Monitored	
Hancock	Bay St. Louis Beach	Monitored	---	1
	Buccaneer State Park Beach	Monitored	---	2
	Waveland Beach	Monitored	---	2
Hancock Totals		3	0	
Harrison	Biloxi East Beach	Monitored	---	1
	Biloxi East Central Beach	Monitored	---	1
	Biloxi West Central Beach	Monitored	---	1
	Gulfport Central Beach	Monitored	---	1
	Gulfport East Beach	Monitored	---	1
	Gulfport Harbor Beach	Monitored	---	1
	Gulfport West Beach	Monitored	---	1
	Long Beach	Monitored	---	1
	Pass Christian Central Beach	Monitored	---	2
	Pass Christian East Beach	Monitored	---	1
	Pass Christian West Beach	Monitored	---	2
Harrison Totals		11	0	
Jackson	Front Beach	Monitored	---	1
	Gulf Park Estates Beach	Monitored	---	2
	Pascagoula Beach East	Monitored	---	1
	Pascagoula Beach West	Monitored	---	1
	Shearwater Beach	Monitored	---	1
	St. Andrews Beach	Monitored	---	2
Jackson Totals		6	0	



New Hampshire



County	Total Beaches*	Monitored	Not Monitored
Rockingham	16	16	0
Totals	16	16	0

* Only coastal beaches are included in these lists.

For more information contact:

Jody Connor
 New Hampshire Department of Environmental Sciences
 29 Hazen Drive
 Concord, NH 03302-0095
 Tel: 603-271-3503
 e-mail: jody.connor@des.nh.gov

New Hampshire List of Beaches

COUNTY	BEACH NAME	MONITORING STATUS		TIER RANK
		Monitored	Not Monitored	
Rockingham	Bass Beach	Monitored	---	1
	Cable Beach	Monitored	---	1
	Foss Beach	Monitored	---	2
	Hampton Beach SP	Monitored	---	1
	Hampton Harbor Beach	Monitored	---	3
	Jenness Beach SP	Monitored	---	1
	New Castle TB	Monitored	---	1
	North Beach	Monitored	---	2
	Northside Park	Monitored	---	2
	Pirates Cove Beach	Monitored	---	1
	Sawyer Beach	Monitored	---	1
	Seabrook Harbor Beach	Monitored	---	1
	Seabrook TB	Monitored	---	1
	State Beach	Monitored	---	1
	Sun Valley Beach	Monitored	---	2
	Wallis Sands SP	Monitored	---	2
Rockingham Totals	16	16	0	



New Jersey



County	Total Beaches*	Monitored	Not Monitored
Atlantic	48	48	0
Cape May	69	69	0
Middlesex	4	4	0
Monmouth	58	58	0
Ocean	84	84	0
Totals	263	263	0

* Only coastal beaches are included in these lists.

For more information contact:

Virginia Loftin
 Cooperative Coastal Monitoring Program
 NJDEP Bureau of Marine Water Monitoring
 P.O. Box 409
 Trenton, New Jersey 08625-0409
 Tel: 609-984-5599
 e-mail: virginia.loftin@dep.state.nj.us

New Jersey List of Beaches

COUNTY	BEACH NAME	MONITORING STATUS		TIER RANK
		Monitored	Not Monitored	
Atlantic	10th St. South	Monitored	---	
	11th St.	Monitored	---	
	15th St South	Monitored	---	
	19th St.	Monitored	---	
	26th St.	Monitored	---	
	26th St. South	Monitored	---	
	33rd St.	Monitored	---	
	33rd St. South	Monitored	---	
	40 & 32nd	Monitored	---	
	43rd St. South	Monitored	---	
	4th St. South	Monitored	---	
	Adriatic	Monitored	---	
	Albany East	Monitored	---	
	Albany West	Monitored	---	
	Arkansas	Monitored	---	
	Bartram	Monitored	---	
	Bay	Monitored	---	
	Brigantine Bridge	Monitored	---	
	Chelsea	Monitored	---	
	City Island STP	Monitored	---	
	Dorset	Monitored	---	
	Granville	Monitored	---	
	Harrah Pond	Monitored	---	

New Jersey List of Beaches

COUNTY	BEACH NAME	MONITORING STATUS		TIER RANK
		Monitored	Not Monitored	
Atlantic (cont'd)	Illinois	Monitored	---	
	Kentucky	Monitored	---	
	LP & SP Blvd.	Monitored	---	
	Lincoln	Monitored	---	
	Maryland	Monitored	---	
	Michigan	Monitored	---	
	Missouri	Monitored	---	
	Murray & Riverside	Monitored	---	
	New Hampshire	Monitored	---	
	New Haven	Monitored	---	
	North Beach	Monitored	---	
	North Carolina	Monitored	---	
	Oakland	Monitored	---	
	Osborne	Monitored	---	
	Pennsylvania	Monitored	---	
	Public Dock	Monitored	---	
	Rt. 52	Monitored	---	
	Seaside	Monitored	---	
	South Beach	Monitored	---	
	South Carolina	Monitored	---	
St. James	Monitored	---		
States	Monitored	---		
Texas	Monitored	---		
Washington	Monitored	---		
Washington	Monitored	---		
Atlantic Totals		48	0	
Cape May	103rd	Monitored	---	
	108th	Monitored	---	
	10th & JFK	Monitored	---	
	119th	Monitored	---	
	15th	Monitored	---	
	16th	Monitored	---	
	18th	Monitored	---	
	21st St	Monitored	---	
	24th	Monitored	---	
	24th	Monitored	---	
	28th	Monitored	---	
	29th	Monitored	---	
	2nd	Monitored	---	
	2nd & JFK	Monitored	---	
	30th	Monitored	---	
	34th St	Monitored	---	
	34th St	Monitored	---	
	40th St	Monitored	---	
	40th St	Monitored	---	
	48th	Monitored	---	
	49th	Monitored	---	
	50th	Monitored	---	
	55th	Monitored	---	
57th	Monitored	---		
58th	Monitored	---		
65th	Monitored	---		
65th	Monitored	---		
76th	Monitored	---		
77th	Monitored	---		

New Jersey List of Beaches

COUNTY	BEACH NAME	MONITORING STATUS		TIER RANK
		Monitored	Not Monitored	
Cape May (cont'd)	78th	Monitored	---	
	83rd St	Monitored	---	
	90th	Monitored	---	
	90th (Yacht Club)	Monitored	---	
	96th	Monitored	---	
	9th	Monitored	---	
	9th St	Monitored	---	
	Bennett	Monitored	---	
	Brainard	Monitored	---	
	Broadway	Monitored	---	
	Congress	Monitored	---	
	Corinthian YC	Monitored	---	
	Forgetmenot	Monitored	---	
	Grant	Monitored	---	
	Hollywood	Monitored	---	
	Jefferson	Monitored	---	
	Lavendar	Monitored	---	
	Lobsterhouse Docks	Monitored	---	
	Maple	Monitored	---	
	Miami	Monitored	---	
	Montgomery	Monitored	---	
	North	Monitored	---	
	Ocean	Monitored	---	
	Ocean Ave.	Monitored	---	
	Ocean City Yacht Club	Monitored	---	
	Orchid	Monitored	---	
	Park	Monitored	---	
	Philadelphia	Monitored	---	
	Poverty	Monitored	---	
	Queen North	Monitored	---	
	S. Ocean Drive	Monitored	---	
	SIC Yacht Club	Monitored	---	
	Schellenger	Monitored	---	
	Surf	Monitored	---	
	WW Crest Yacht Club	Monitored	---	
	WW Gables Yacht Club	Monitored	---	
	Webster	Monitored	---	
	Whildin	Monitored	---	
	Williard	Monitored	---	
	Yacht Club	Monitored	---	
Cape May Totals		69	0	
Middlesex	Beach Pier	Monitored	---	
	Boat Club Pier	Monitored	---	
	Raritan Yacht Club	Monitored	---	
	Sadowski Park	Monitored	---	
Middlesex Totals		4	0	
Monmouth	12th	Monitored	---	
	19th	Monitored	---	
	3rd	Monitored	---	
	7th	Monitored	---	
	Area C - Surf Beach	Monitored	---	
	Area E - Visitor Center	Monitored	---	
	Army Rec. Beach	Monitored	---	
	Asbury	Monitored	---	

New Jersey List of Beaches

COUNTY	BEACH NAME	MONITORING STATUS		TIER RANK	
		Monitored	Not Monitored		
Monmouth (cont'd)	Beachway	Monitored	---		
	Beacon	Monitored	---		
	Broad	Monitored	---		
	Broadway	Monitored	---		
	Brown South	Monitored	---		
	Cedar	Monitored	---		
	Conner's Beach	Monitored	---		
	Deal Casino	Monitored	---		
	East Main	Monitored	---		
	Elberon Beach Club	Monitored	---		
	Essex	Monitored	---		
	Evergreen South	Monitored	---		
	Fisherman's Cove	Monitored	---		
	Fort Hancock	Monitored	---		
	Front	Monitored	---		
	Horseshoe Cove	Monitored	---		
	Ideal Beach	Monitored	---		
	Island View Way	Monitored	---		
	Joline	Monitored	---		
	L Street Beach	Monitored	---		
	Laird	Monitored	---		
	Lake Takanassee Beach Club	Monitored	---		
	Lighthouse	Monitored	---		
	Main	Monitored	---		
	Miller Beach	Monitored	---		
	Monmouth & Wilson	Monitored	---		
	Monmouth Beach Club	Monitored	---		
	Myron & Wilson	Monitored	---		
	Neptune	Monitored	---		
	Newark	Monitored	---		
	North Bath	Monitored	---		
	Ocean Beach Club	Monitored	---		
	Ocean Park	Monitored	---		
	Philadelphia	Monitored	---		
	Public Beach	Monitored	---		
	Rec Center	Monitored	---		
	Riverside & Clinton	Monitored	---		
	Rt 71 Bridge	Monitored	---		
	Seven President's Park	Monitored	---		
	South Bath	Monitored	---		
	South Bay Ave	Monitored	---		
	Spermaceti	Monitored	---		
	Stockton Lake	Monitored	---		
	Sylvania	Monitored	---		
	The Terrace	Monitored	---		
	Thomson	Monitored	---		
	Village Beach Club	Monitored	---		
	Washington	Monitored	---		
	Wharfside Manor Condos	Monitored	---		
	Worthington	Monitored	---		
	Monmouth Totals	58	58	0	
	Ocean	10th	Monitored	---	
		12th	Monitored	---	
		14th	Monitored	---	
		14th	Monitored	---	

New Jersey List of Beaches

COUNTY	BEACH NAME	MONITORING STATUS		TIER RANK
		Monitored	Not Monitored	
Ocean (cont'd)	14th	Monitored	---	
	16th	Monitored	---	
	21st	Monitored	---	
	23rd	Monitored	---	
	23rd	Monitored	---	
	24th	Monitored	---	
	25th	Monitored	---	
	4th	Monitored	---	
	50th	Monitored	---	
	5th	Monitored	---	
	75th	Monitored	---	
	75th	Monitored	---	
	7th	Monitored	---	
	A23	Monitored	---	
	Access Road	Monitored	---	
	Amhearst Dr	Monitored	---	
	Anglesea	Monitored	---	
	Atlantic	Monitored	---	
	Bay Beach	Monitored	---	
	Beachwood Beach East	Monitored	---	
	Beachwood Beach West	Monitored	---	
	Bergen	Monitored	---	
	Berkeley	Monitored	---	
	Berkeley Island	Monitored	---	
	Brick Beach	Monitored	---	
	Brighton	Monitored	---	
	Broadway	Monitored	---	
	Brooklyn	Monitored	---	
	Brooklyn	Monitored	---	
	Bryn Mawr	Monitored	---	
	Central	Monitored	---	
	Central	Monitored	---	
	East Beach	Monitored	---	
	East Tuna Way	Monitored	---	
	Fielder	Monitored	---	
	Florida	Monitored	---	
	Freeman House	Monitored	---	
	Guyer	Monitored	---	
	Hancock	Monitored	---	
	Jennifer	Monitored	---	
	Jersey City	Monitored	---	
	Joan (bayside)	Monitored	---	
Joan (ocean side)	Monitored	---		
Johnson	Monitored	---		
L Street	Monitored	---		
Leeward	Monitored	---		
Lincoln	Monitored	---		
Loveladies	Monitored	---		
Lyman	Monitored	---		
Maryland	Monitored	---		
Maxon	Monitored	---		
Money Island	Monitored	---		
Mount	Monitored	---		
New Jersey	Monitored	---		
New Jersey	Monitored	---		

New Jersey List of Beaches

COUNTY	BEACH NAME	MONITORING STATUS		TIER RANK
		Monitored	Not Monitored	
Ocean (cont'd)	North 10 th	Monitored	---	
	North Beach	Monitored	---	
	O St	Monitored	---	
	Parkertown	Monitored	---	
	Princeton	Monitored	---	
	Pumpout Station	Monitored	---	
	Reese	Monitored	---	
	River	Monitored	---	
	Roxie	Monitored	---	
	Shelter Island	Monitored	---	
	Sheridan	Monitored	---	
	South 3 rd	Monitored	---	
	Stockton	Monitored	---	
	Stockton	Monitored	---	
	Summit	Monitored	---	
	Taylor	Monitored	---	
	Taylor	Monitored	---	
	Tice's Shoal	Monitored	---	
	Trenton	Monitored	---	
	USCG 110	Monitored	---	
	Unit 1	Monitored	---	
	Webster	Monitored	---	
	West Beach	Monitored	---	
	Wildwood	Monitored	---	
Windward Beach	Monitored	---		
Ocean Totals		84	0	



New York



Number of Beaches Reported

County	Total Beaches*	Monitored	Not Monitored
Bronx	10	8	2
Cayuga	1	1	0
Chautauqua	9	9	0
Erie	10	10	0
Jefferson	3	3	0
Kings	11	11	0
Monroe	4	4	0
Nassau	65	65	0
Niagara	2	2	0
Oswego	7	7	0
Queens	11	11	0
Richmond	3	3	0
Suffolk	201	194	7
Wayne	3	3	0
Westchester	25	22	3
Totals	365	353	12

* Only coastal beaches are included in these lists.

For more information contact:

Douglas Sackett
 New York Department of Health
 Bureau of Community Environmental Health and Food Protection
 547 River Street, Rm. 515
 Troy, New York 12180-2216
 Tel: 518-402-7600
 e-mail: dcs02@health.state.ny.us

New York List of Beaches

COUNTY	BEACH NAME	MONITORING STATUS		TIER RANK
		Monitored	Not Monitored	
Bronx	American Turners	Monitored	---	1
	Danish American Beach Club	Monitored	---	1
	Golden Beach Club	---	Not Monitored	3
	Locust Point Yacht Club	---	Not Monitored	3
	Manhem Beach Club	Monitored	---	1
	Morris Yacht and Beach Club	Monitored	---	1
	Orchard Beach	Monitored	---	1
	Schuyler Hill Civic Association	Monitored	---	1
	Trinity Danish Young People's Society	Monitored	---	1
	White Cross Fish Club	Monitored	---	1
Bronx Totals	10	8	2	

New York List of Beaches

COUNTY	BEACH NAME	MONITORING STATUS		TIER RANK
		Monitored	Not Monitored	
Cayuga	Fair Haven Beach State Park	Monitored	---	1
Cayuga Totals	1	1	0	
Chautauqua	Blue Water Beach	Monitored	---	3
	Lake Erie State Park Beach	Monitored	---	1
	Main Street Beach	Monitored	---	1
	Point Gratiot Beach	Monitored	---	2
	Sunset Bay Beach Club	Monitored	---	3
	Sheridan Bay Park	Monitored	---	3
	Town of Hanover Beach	Monitored	---	3
	Wright Park East	Monitored	---	1
	Wright Park West	Monitored	---	1
Chautauqua Totals	9	9	0	
Erie	Bennett Beach	Monitored	---	2
	Evangola State Park Beach	Monitored	---	2
	Evans Town Park	Monitored	---	2
	Hamburg Bathing Beach	Monitored	---	1
	Lake Erie Beach	Monitored	---	1
	Pioneer Camp	Monitored	---	2
	Point Breeze Camp	Monitored	---	3
	St. Vincent DePaul Beach	Monitored	---	2
	Wendt Beach	Monitored	---	2
	Woodlawn Beach - Woodlawn Beach State Park	Monitored	---	1
Erie Totals	10	10	0	
Jefferson	Southwick Beach State Park	Monitored	---	1
	Westcott Beach - Main	Monitored	---	2
	Westcott Beach State Park-Camps	Monitored	---	2
Jefferson Totals	3	3	0	
Kings	Coney Island Beach Brighton 15th - 6th	Monitored	---	2
	Coney Island Beach Brighton 6th - Ocean Parkway	Monitored	---	2
	Coney Island Beach Ocean Parkway - W. 8th	Monitored	---	2
	Coney Island Beach W. 16th - 27th	Monitored	---	2
	Coney Island Beach W. 28th - W. 37th	Monitored	---	2
	Coney Island-W 8th St. to Pier	Monitored	---	2
	Gerritsen/Kiddie Beach	Monitored	---	1
	Kingsborough Community College	Monitored	---	1
	Manhattan Beach	Monitored	---	1
	Seagate Beach - 38th Street	Monitored	---	2
	Seagate Beach - 42nd Street	Monitored	---	2
Kings Totals	11	11	0	
Monroe	Durand Beach	Monitored	---	1
	Hamlin Beach Area 4	Monitored	---	1
	Hamlin Beach State Park-Area 3	Monitored	---	1
	Ontario Beach	Monitored	---	1
Monroe Totals	4	4	0	
Nassau	Atlantic Beach Club	Monitored	---	3
	Atlantic Beach Estates	Monitored	---	3
	Bar Beach	Monitored	---	1
	Biltmore Beach	Monitored	---	1
	Catalina Beach	Monitored	---	3
	Centre Island Bay Beach	Monitored	---	2
	Centre Island Sound Beach	Monitored	---	2
	Clearwater Cabana Beach	Monitored	---	3
	Crescent Beach	Monitored	---	2

New York List of Beaches

COUNTY	BEACH NAME	MONITORING STATUS		TIER RANK
		Monitored	Not Monitored	
Nassau (cont'd)	Dutchess Boulevard Beach	Monitored	---	3
	East Atlantic Beach	Monitored	---	3
	Eldorado Beach	Monitored	---	3
	Genessee Boulevard Beach	Monitored	---	3
	Harbor Isle Beach	Monitored	---	2
	Hempstead Harbor Beach Park	Monitored	---	1
	Hewlett Beach	Monitored	---	1
	Inc. Village of Laurel Hollow	Monitored	---	1
	Inwood Beach Club	Monitored	---	3
	Island Park Beach	Monitored	---	1
	Jefferson Boulevard Beach	Monitored	---	3
	Jones Beach - West	Monitored	---	2
	Jones Beach - Zach's Bay	Monitored	---	1
	Jones Beach State Park-Central	Monitored	---	2
	Lattington Beach	Monitored	---	2
	Lawrence Beach	Monitored	---	3
	Lido Beach - Towers Condo	Monitored	---	3
	Lido Beach Park District	Monitored	---	3
	Long Beach City	Monitored	---	2
	Manor Haven Beach	Monitored	---	2
	Montgomery Boulevard Beach	Monitored	---	3
	Morgan Memorial Beach	Monitored	---	1
	Merrick Estates Civic Association	Monitored	---	2
	Nassau Beach Central Terrace	Monitored	---	3
	Nassau Beach East Terrace	Monitored	---	3
	Nassau Beach West Terrace	Monitored	---	3
	Ocean Club Beach	Monitored	---	3
	Pebble Cove Homeowners' Association	Monitored	---	3
	Phillip Healey	Monitored	---	1
	Piping Rock Beach	Monitored	---	2
	Plaza Beach	Monitored	---	3
	Plaza Beach Club	Monitored	---	3
	Point Lookout Park District	Monitored	---	3
	Prybil Beach	Monitored	---	2
	Putnam Beach	Monitored	---	3
	Ransom Beach	Monitored	---	2
	Sands at Atlantic	Monitored	---	3
	Seacliff Beach	Monitored	---	1
	Silver Point Beach Club	Monitored	---	3
	Soundside Beach	Monitored	---	2
	Stehli Beach	Monitored	---	2
	Sun and Surf Beach	Monitored	---	3
Sunny Atlantic Beach	Monitored	---	3	
Tappan Beach	Monitored	---	1	
The Creek Beach	Monitored	---	2	
Theodore Roosevelt Beach	Monitored	---	1	
Tobay Beach - Bay	Monitored	---	1	
Tobay Beach - Marina	Monitored	---	2	
Tobay Beach - Ocean	Monitored	---	2	
Town House Apartments At Lido	Monitored	---	3	
Town Park - Area D Sands/Lido/Anchor	Monitored	---	3	
Town Park Camp Anchor	Monitored	---	3	
Town Park Point Lookout	Monitored	---	3	
Vernon Avenue Beach	Monitored	---	3	
West Harbor Memorial Beach	Monitored	---	2	

New York List of Beaches

COUNTY	BEACH NAME	MONITORING STATUS		TIER RANK
		Monitored	Not Monitored	
Nassau (cont'd)	Westbury Beach Club	Monitored	---	3
Nassau Totals	65	65	0	
Niagara	Krull Park	Monitored	---	2
	Wilson - Tuscarora State Park Beach	Monitored	---	1
Niagara Totals	2	2	0	
Oswego	Brennan's Beach	Monitored	---	1
	Chedmardo	Monitored	---	1
	Dowie Dale	Monitored	---	1
	Mexico Point State Park (Town)	Monitored	---	1
	Rainbow Shores	Monitored	---	1
	Sandy Island Beach	Monitored	---	1
	Selkirk Shores State Park Beach	Monitored	---	1
Oswego Totals	7	7	0	
Queens	Breezy Point 219th Street	Monitored	---	3
	Breezy Point Reid Ave.	Monitored	---	3
	Douglas Manor	Monitored	---	1
	Rockaway Beach 126th - 149th	Monitored	---	3
	Rockaway Beach 15th - 22nd	Monitored	---	3
	Rockaway Beach 23rd - 59th	Monitored	---	3
	Rockaway Beach 59th - 80th	Monitored	---	3
	Rockaway Beach 80th - 95th	Monitored	---	3
	Rockaway Beach 95th - 116th	Monitored	---	3
	Rockaway Beach 9th - 13th	Monitored	---	3
	Rockaway Beach-116th St. to 126th	Monitored	---	3
Queens Totals	11	11	0	
Richmond	Midland Beach/South Beach	Monitored	---	2
	South Beach	Monitored	---	2
	Wolfe's Pond Park	Monitored	---	1
Richmond Totals	3	3	0	
Suffolk	Alberts Landing Beach	Monitored	---	3
	Amagansett Beach Association	Monitored	---	3
	Amityville Beach	Monitored	---	1
	Asharoken Beach	Monitored	---	2
	Atlantic Avenue Beach	Monitored	---	3
	Atlantique Beach - Bay	Monitored	---	2
	Atlantique Beach - Ocean	Monitored	---	3
	Bath and Tennis Hotel	Monitored	---	3
	Bathing Corp of Southampton	Monitored	---	3
	Bayberry Beach and Tennis Club	Monitored	---	2
	Bayport Beach	Monitored	---	2
	Belle Terre Beach	Monitored	---	3
	Bellport Beach	Monitored	---	3
	Benjamins Beach	Monitored	---	1
	Boys and Girls Harbor	Monitored	---	3
	Bridgehampton Club	Monitored	---	3
	Bridgehampton Tennis and Surf	Monitored	---	3
	Brightwaters Beach	Monitored	---	2
	Bay Hills POA	Monitored	---	2
	Bayberry Cove Beach	Monitored	---	2
	Baycrest Association Beach	Monitored	---	2
	Bayview Beach	Monitored	---	2
	Beech Road Beach	Monitored	---	3
	Broadway Beach Broadway Beach	Monitored	---	3

New York List of Beaches

COUNTY	BEACH NAME	MONITORING STATUS		TIER RANK
		Monitored	Not Monitored	
Suffolk (cont'd)	Brookhaven Bathing Association	---	Not Monitored	3
	Callahan's Beach	Monitored	---	2
	Camp Blue Bay	Monitored	---	3
	Camp Dewolfe	Monitored	---	3
	Camp Integrity	---	Not Monitored	3
	Camp Quinipet	Monitored	---	3
	Camp Tekakwitha	Monitored	---	3
	Cedar Beach	Monitored	---	3
	Cedar Beach - Mt. Sinai	Monitored	---	3
	Cedar Beach West	Monitored	---	3
	Centerport Beach	Monitored	---	1
	Centerport Yacht Club	Monitored	---	1
	Club at Point O'Woods - Ocean	Monitored	---	3
	Cold Spring Harbor Beach Club	Monitored	---	1
	Coopers Neck Beach	Monitored	---	3
	Corey Creek Beach	Monitored	---	1
	Cornell Co-Operative Extension Marine Center	Monitored	---	3
	Crab Meadow Beach	Monitored	---	3
	Crescent Beach - Shelter Island	Monitored	---	3
	Crescent Beach-Suffolk	Monitored	---	2
	Cupsogue County Park	Monitored	---	3
	Camp Alvernia	---	Not Monitored	3
	Camp Baiting Hollow	Monitored	---	3
	Clearwater Beach	Monitored	---	3
	Culloden Shores	Monitored	---	3
	Davis Park Beach	Monitored	---	3
	Devon Yacht Club, Inc.	Monitored	---	3
	Ditch Plains Beach	Monitored	---	3
	Dorothy P. Flint Camp	Monitored	---	3
	Dune Deck Hotel	Monitored	---	3
	Dunewood Beach	Monitored	---	3
	Dunewood POA Beach (Bay)	Monitored	---	2
	Eagle Dock Community Beach	Monitored	---	1
	East Islip Beach	Monitored	---	2
	East Lake Drive Beach	Monitored	---	3
	Fair Harbor - Ocean	Monitored	---	3
	Fair Harbor Community Association - Bay	Monitored	---	2
	Fifth Street Park Beach	Monitored	---	2
	Fisher's Island Country Club	Monitored	---	3
	Fleets Cove Beach	Monitored	---	1
	Fleets Neck Beach	Monitored	---	3
	Flying Point	Monitored	---	3
	Foster Memorial	Monitored	---	3
Founder's Landing	Monitored	---	2	
Fiddlers Green Association	Monitored	---	3	
Friendship Drive Beach	Monitored	---	3	
Georgica Beach	Monitored	---	3	
Gilgo Beach	Monitored	---	3	
Gold Star Battalion Beach	Monitored	---	1	
Goose Creek	Monitored	---	2	
Great Gun Beach	Monitored	---	3	
Gurney's Inn Resort and Spa	Monitored	---	3	
Grantland Beach	Monitored	---	2	
Haven's Beach	Monitored	---	2	
Hay Harbor Club	Monitored	---	3	

New York List of Beaches

COUNTY	BEACH NAME	MONITORING STATUS		TIER RANK
		Monitored	Not Monitored	
Suffolk (cont'd)	Head of The Bay Club	Monitored	---	2
	Heckscher Overlook Beach	Monitored	---	2
	Heckscher State Park-West Beach	Monitored	---	2
	Hermitage at Napeague	Monitored	---	3
	Hither Hills State Park Beach	Monitored	---	2
	Hobart Beach - Bay	Monitored	---	2
	Hobart Beach – Inlet (Sound?)	Monitored	---	3
	Huntington Beach Community Assoc.	Monitored	---	1
	Indian Wells Beach	Monitored	---	3
	Iron Pier Beach	Monitored	---	3
	Island People's Project (Dock Beach)	Monitored	---	3
	Islip Beach	Monitored	---	2
	Indian Field Beach	Monitored	---	2
	Kenny's Beach	Monitored	---	3
	Kirk Park Beach	Monitored	---	3
	Kismet Beach - Ocean	Monitored	---	3
	Knollwood Beach	Monitored	---	1
	Laronde Beach Club, Inc.	Monitored	---	3
	Lashley Pavillion	Monitored	---	3
	Lloyd Harbor Village Park	Monitored	---	2
	Lloyd Neck Bath Club	Monitored	---	2
	Long Beach	Monitored	---	2
	Little Bay Beach	Monitored	---	2
	Lloyd Harbor Estates	Monitored	---	3
	Maidstone Beach	Monitored	---	3
	Maidstone Club, Inc.	Monitored	---	3
	Main Beach	Monitored	---	3
	Mattituck Breakwater Beach	Monitored	---	2
	Mccabe's Beach	Monitored	---	3
	Mecax (Mecox) Beach	Monitored	---	3
	Meschutt Beach	Monitored	---	3
	Miller Beach Surf Club	Monitored	---	3
	Miller Place Park	Monitored	---	3
	Minasseroke Beach	Monitored	---	2
	Nassau Point Causeway	Monitored	---	3
	Neptune Beach Club	---	Not Monitored	3
	New Suffolk Beach	Monitored	---	3
	Nissequogue Point Beach	Monitored	---	2
	Norman Klipp Park	Monitored	---	3
	Nathan Hale Beach Club	Monitored	---	2
	Newport Beach POA	---	Not Monitored	3
	Nick's Beach	Monitored	---	3
	Ocean Beach - Bay	Monitored	---	2
	Ocean Beach - Ocean	Monitored	---	3
	Old Field Club	Monitored	---	3
	Orient Beach State Park	Monitored	---	2
	Overlook Beach	Monitored	---	3
	Ocean Colony & Tennis Club	Monitored	---	3
	Patchogue Village Pool and Beach Club	Monitored	---	2
	Peconic Dunes Camp - Sound	Monitored	---	3
Perlman Music Camp	Monitored	---	3	
Pikes Beach	Monitored	---	3	
Point O'Woods Association - Bay	Monitored	---	2	
Ponquogue Beach	Monitored	---	3	
Port Jefferson Beach East	Monitored	---	3	

New York List of Beaches

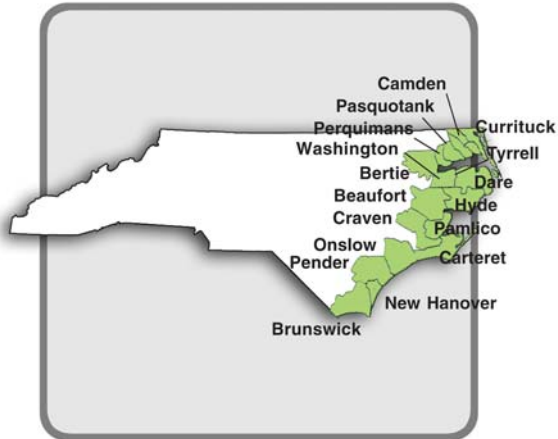
COUNTY	BEACH NAME	MONITORING STATUS		TIER RANK
		Monitored	Not Monitored	
Suffolk (cont'd)	Port Jefferson Beach West	Monitored	---	3
	Pridwin Hotel	Monitored	---	3
	Pickwick Beach	Monitored	---	3
	Prices Bend Beach	Monitored	---	2
	Quantuck Beach Club	Monitored	---	3
	Quogue Beach Club	Monitored	---	3
	Quogue Village Beach	Monitored	---	3
	Reeves Beach	Monitored	---	3
	Robert Moses State Park Beach - Suffolk County	Monitored	---	2
	Rogers Pavillion	Monitored	---	3
	Sagg Main Beach	Monitored	---	3
	Saltaire Beach - Bay	Monitored	---	2
	Saltaire Beach - Ocean	Monitored	---	3
	Sandspit Beach	Monitored	---	1
	Sayville Beach	Monitored	---	2
	Sayville Marina Park	Monitored	---	2
	Schubert Beach	Monitored	---	2
	Seaview - Ocean	Monitored	---	3
	Shelter Island Heights Beach Club	Monitored	---	2
	Shirley Beach	Monitored	---	1
	Shoreham Beach	Monitored	---	3
	Shoreham Shore Club	Monitored	---	3
	Shoreham Village Beach	Monitored	---	3
	Short Beach	Monitored	---	2
	Smith Point County Park	Monitored	---	3
	South Jamesport Beach	Monitored	---	3
	South Lake Drive Beach	---	Not Monitored	3
	Southampton Bath and Tennis	Monitored	---	3
	Southampton Peconic Beach and Tennis Club	Monitored	---	3
	Southold Beach	Monitored	---	3
	Steers Beach	Monitored	---	2
	Stony Brook Beach	Monitored	---	2
	Stony Brook Yacht Club	Monitored	---	1
	Sunken Meadow State Park Beach	Monitored	---	2
	Surf Club of Quogue	Monitored	---	3
	Swordfish Club	Monitored	---	3
	Scotts Beach	Monitored	---	2
	Seaview Beach Association (Bay)	Monitored	---	2
	Silver Sands Motel	Monitored	---	2
	Sound Beach POA East	Monitored	---	3
	Sound Beach POA West	Monitored	---	3
	Soundview Beach Association	Monitored	---	2
Tanner Park	Monitored	---	1	
Terraces on The Sound	Monitored	---	1	
Tiana Beach	Monitored	---	3	
Tides Property Owners Association	Monitored	---	3	
Truman's Beach	---	Not Monitored	3	
Tiana Shores Association	Monitored	---	2	
Two-Mile Hollow Beach	Monitored	---	3	
Venetian Shores	Monitored	---	1	
Veteran's Memorial Park	Monitored	---	3	
Valley Grove Beach	Monitored	---	2	
Vanderbilt Beach	Monitored	---	1	
W. Scott Cameron	Monitored	---	3	
Wades Beach	Monitored	---	3	

New York List of Beaches

COUNTY	BEACH NAME	MONITORING STATUS		TIER RANK
		Monitored	Not Monitored	
Suffolk (cont'd)	Wading River Beach	Monitored	---	3
	Water Mill Beach Club	Monitored	---	3
	West Islip Beach	Monitored	---	1
	West Meadow Beach	Monitored	---	2
	West Neck Beach	Monitored	---	2
	Wildwood State Park Beach	Monitored	---	2
	West Oaks Recreation Club	Monitored	---	2
	Westhampton House	Monitored	---	3
	Wincoma Beach	Monitored	---	2
	Woodcliff Park POA	Monitored	---	3
	Woodhull Landing	Monitored	---	2
	Yardarm Condominium South	Monitored	---	3
Suffolk Totals	201	194	7	
Wayne	Pultneyville Mariners Beach	Monitored	---	3
	Sodus Point Lake Side	Monitored	---	3
	Sodus Point Park Bayside	Monitored	---	3
Wayne Totals	3	3	0	
Westchester	American Yacht Club	Monitored	---	2
	Beach Point Club	Monitored	---	1
	Beckwithe Pointe	Monitored	---	1
	Coveleigh Beach Club	Monitored	---	2
	Davenport Club	Monitored	---	2
	Echo Bay Yacht Club	Monitored	---	1
	Glen Island Park	Monitored	---	1
	Greentree Club	Monitored	---	1
	Harbor Island Beach	Monitored	---	1
	Hudson Park	Monitored	---	1
	Isle of San Socecci	---	Not Monitored	3
	Larchmont Manor Park	Monitored	---	1
	Larchmont Shore Club	Monitored	---	1
	Mamaroneck Beach and Cabana Club	Monitored	---	1
	Manunsing Island Club	Monitored	---	2
	Marinas Edge	---	Not Monitored	3
	New Rochelle Rowing Club	---	Not Monitored	3
	Oriente Beach Club	Monitored	---	1
	Rye Playland Beach	Monitored	---	1
	Rye Town Park-Oakland Beach	Monitored	---	1
	Shenorock Shore Club	Monitored	---	2
	Shore Acres Club	Monitored	---	1
	Surf Club	Monitored	---	1
	VIP Club	Monitored	---	2
	Westchester Country Club Beach	Monitored	---	1
Westchester Totals	25	22	3	



North Carolina



Number of Beaches Reported			
County	Total Beaches*	Monitored	Not Monitored
Beaufort	12	12	0
Bertie	1	1	0
Brunswick	30	30	0
Camden	2	2	0
Carteret	53	53	0
Chowan	1	1	0
Craven	8	8	0
Currituck	9	9	0
Dare	57	57	0
Hyde	5	5	0
New hanover	22	22	0
Onslow	21	21	0
Pamlico	10	10	0
Pasquotank	1	1	0
Pender	9	9	0
Perquimans	1	1	0
Tyrrell	1	1	0
Totals	243	243	0

* Only coastal beaches are included in these lists.

For more information contact:

Erin Bryan-Millush
 NCDENR – Shellfish Sanitation and Recreational Water
 Quality Section
 PO Box 769 / 3441 Arendell Street
 Morehead City, NC
 Tel: 252-726-6827
 e-mail: erin.bryan@ncmail.net

North Carolina List of Beaches

COUNTY	BEACH NAME	MONITORING STATUS		TIER RANK
		Monitored	Not Monitored	
Beaufort	Dock on S. side of Hwy 92 bridge on the W. side of Bath	Monitored	---	3
	E Shore of Blounts Bay- Pamlico River	Monitored	---	2
	Pamlico River- Broad Creek marker #3	Monitored	---	3
	Pamlico River- City Park	Monitored	---	3
	Pamlico River- Junction of Upper Goose Creek and Dinah's Lan	Monitored	---	2
	Pamlico River- Maul's Point	Monitored	---	3
	Pamlico River- Ragged Point Swim Area	Monitored	---	3
	Pamlico River- Tripp Point Recreational Area	Monitored	---	3
	Pamlico River- Washington- Railroad Trestle	Monitored	---	3
	SE of Austin Pt- Pamlico River	Monitored	---	2
	Sound access at the intersection of E. Main St. and Tooley S	Monitored	---	3

North Carolina List of Beaches

COUNTY	BEACH NAME	MONITORING STATUS		TIER RANK
		Monitored	Not Monitored	
Beaufort (cont'd)	W of Hills Point- Pamlico River	Monitored	---	2
Beaufort Totals	13	13	0	
Bertie	Boat ramp at the intersection of SR 1500 and Vincent St.	Monitored	---	3
Bertie Totals	1	1	0	
Brunswick	Beach access between Bald Head Harbor entrance & Bald Head C	Monitored	---	1
	Cape Fear River, beach area adjacent to Southport municipal	Monitored	---	2
	Caswell Beach public Access off Caswell Beach Rd.	Monitored	---	1
	East Beach area- Beach access #42	Monitored	---	1
	Ferry Road public access	Monitored	---	1
	Greensboro St. emergency vehicle access/ Stormwater outfall	Monitored	---	1
	ICW, E. of Bridge at the mouth of Jink's Creek	Monitored	---	2
	ICW, Southport wastewater treatment plant outfall	Monitored	---	3
	ICW, marker #41 near Lockwood Folly River	Monitored	---	2
	ICW, marker #59 near Holden Beach	Monitored	---	2
	ICW, overhead powerlines behind Oak Island	Monitored	---	3
	ICW, soundside access at E. end of ocean Isle Bch.	Monitored	---	2
	Intracoastal Waterway, beach area adjacent to Howells Pt Wil	Monitored	---	2
	Intracoastal Waterway, beach area between marker #28 & marke	Monitored	---	2
	Intracoastal Waterway, marker#67 near Holden Beach	Monitored	---	2
	Intracoastal Waterway, shoreline adjacent to Ocean isle Wild	Monitored	---	2
	Intracoastal Waterway, waterfront park at end of NE 52nd St	Monitored	---	3
	Lockwood Folly River, marker # 5	Monitored	---	2
	Mouth of Shallotte River at Bowen Point	Monitored	---	2
	Oak Island Wildlife ramp off Fish Factory Rd	Monitored	---	2
	Ocean Pier at Causeway and First St.	Monitored	---	1
	Ocean pier at 30th Place West and Beach Dr.	Monitored	---	1
	Ocean pier at Main St. and Sunset Blvd.	Monitored	---	1
	Ocean pier at Ocean Blvd. And Durham St.	Monitored	---	1
	Ocean pier between 14th and 15th Place East and Beach Dr.	Monitored	---	1
	Public access at 40th and Main St.	Monitored	---	1
	Public access at First and Chadbourn St.	Monitored	---	1
	Public access at Ocean Dr. and Keziah St.	Monitored	---	1
	Sholotte River adjacent to area known as 'The Swash'	Monitored	---	3
	South Beach area- Beach access # 17	Monitored	---	1
Brunswick Totals	30	30	0	
Camden	Canal boat ramp on SR 1153	Monitored	---	3
	Sound access on SR 1153	Monitored	---	3
Camden Totals	2	2	0	
Carteret	1/2 mile W of mile marker 10, oceanside	Monitored	---	1
	1/4 mile W of 20 1/2 mile marker, oceanside	Monitored	---	1
	100 yds. NE Gallant's Channel Bridge by Shore	Monitored	---	3
	2 1/4 miles north of Cape Pt near Barden Inlet	Monitored	---	1
	400 yds SE of Bean Island off Core Banks	Monitored	---	2
	AO- Public Beach Access, Inlet Rd.	Monitored	---	1
	Adams Creek off Silver Dollar Rd	Monitored	---	2
	Bogue Inlet mouth of Coast Guard Channel	Monitored	---	2
	Bogue Sd.- Archer Point	Monitored	---	2
	Bogue Sound- 750 yds. E. of Atlantic Beach Bridge, N side	Monitored	---	2
	Bogue Sound- Boat Landing Tourist Center	Monitored	---	2
	Bogue Sound- Canal Leading to Moonlite Bay	Monitored	---	3
	Bogue Sound- E side of Mouth of Gales Creek	Monitored	---	2
	Bogue Sound- Goose Creek, off campground	Monitored	---	2
	Bouge Sound- W Salter Path, ~200 yds off of Wam Squam Ln	Monitored	---	2
	Broad Crk. - Highway 24 bridge	Monitored	---	3
	CCC - Aquatic Education Location	Monitored	---	2
	Cape Lookout Coast Guard Dock	Monitored	---	2
	Cedar Island - Beach Area SE of Wildlife Ramp adjacent to Fe	Monitored	---	2

North Carolina List of Beaches

COUNTY	BEACH NAME	MONITORING STATUS		TIER RANK
		Monitored	Not Monitored	
Carteret (cont'd)	Core Sd.- Shell point off Harkers Island	Monitored	---	2
	Core Sound White Point	Monitored	---	2
	Deer Crk - Public access end of Bogue Sound Dr	Monitored	---	2
	Drum Inlet N side (inside)	Monitored	---	2
	Fort Macon, Park Access	Monitored	---	1
	Harker's Island bridge at swimming area	Monitored	---	2
	Headen Ln. Salter Path- Soundside ~200 yds. off shore	Monitored	---	2
	ICW, Ski Beach, mouth of Bogue Inlet	Monitored	---	2
	ICW, marker #44	Monitored	---	3
	Knob Island- N side	Monitored	---	2
	Lennoxville Boat Ramp	Monitored	---	3
	Mile marker 15, oceanside	Monitored	---	1
	Mile marker 7 1/2, oceanside	Monitored	---	1
	Mile post 19 1/2, oceanside	Monitored	---	1
	Mile post 4 1/2, oceanside of Pelican Dr.	Monitored	---	1
	Mouth of Back Creek - left side by beach	Monitored	---	3
	N end of Old Ferry Rd., soundside	Monitored	---	2
	Newport River- Public access NW of Bridge	Monitored	---	2
	North River- at hwy 70 bridge	Monitored	---	2
	Ocean end of Central Dr., Atlantic Ocean	Monitored	---	1
	Ocean end of Henderson Blvd., AO	Monitored	---	1
	Ocean end of New Bern St., AO	Monitored	---	1
	Off Brown's Island	Monitored	---	2
	Park Service Dock	Monitored	---	1
	Public Access near Fawn Drive in Emerald Isle	Monitored	---	1
	Radio Island Public Beach Access	Monitored	---	1
	Shackelford Banks- by restrooms	Monitored	---	2
	Shackelford Banks- nun bouy #2	Monitored	---	2
	Spoils Island off Salty Shores	Monitored	---	2
	Taylor's Creek at post office dock	Monitored	---	2
	Town Crk.	Monitored	---	1
	W side of mouth of South River	Monitored	---	2
	West end of Sugarloaf Island, Moreheach City	Monitored	---	2
Whitehurst Island E of marker 24	Monitored	---	2	
Carteret Totals	53	53	0	
Chowan	Chowan River Wildlife Ramp - east side of bridge	Monitored	---	3
Chowan Totals	1	1	0	
Craven	Hancock Creek just south mouth of Cahooque Creek	Monitored	---	3
	Mouth of Slocum Creek, right side	Monitored	---	3
	Neuse River- 200 yds. N of mouth of North West Creek	Monitored	---	3
	Neuse River- Flanner's Beach	Monitored	---	2
	Neuse River- Great Neck Point	Monitored	---	2
	Neuse River- Green Spring Swim Area	Monitored	---	2
	Neuse River- Pine Cliff Recreation Area	Monitored	---	2
	Neuse River- Union Point	Monitored	---	3
Craven Totals	8	8	0	
Currituck	100 yds offshore in sound near intersection of hwy 12 and A	Monitored	---	2
	AO- 2.8 miles N of Corolla Ramp	Monitored	---	1
	Corolla Lighthouse Beach Access	Monitored	---	1
	Corolla Ramp, end of paved Rd.	Monitored	---	1
	Corolla, Albacore St. Beach Access	Monitored	---	1
	Currituck S Beach Access at Pine island	Monitored	---	1
	Dock at the end of SR 1245	Monitored	---	3
	Park on Woodhouse Dr. Grandy, NC	Monitored	---	3
	Swimming area at end of SR 1142	Monitored	---	3
Currituck Totals	9	9	0	
Dare	1 1/2 Mi SW of RO Plant	Monitored	---	2

North Carolina List of Beaches

COUNTY	BEACH NAME	MONITORING STATUS		TIER RANK	
		Monitored	Not Monitored		
Dare (cont'd)	1/4 Mi E of EMS Station	Monitored	---	1	
	100 yds ENE of Little Bridge, Causeway, Nags Head	Monitored	---	2	
	100 yds offshore at Island Creek Ct. - Avon, NC	Monitored	---	2	
	100 yds offshore at North Holiday Rd. - Rodanthe	Monitored	---	2	
	100 yds offshore at Sunset Strip Dr. - Frisco, NC	Monitored	---	2	
	100 yds. offshore of 7517 S. Va. Dare Trail, Nags Head	Monitored	---	2	
	100ft North of Jennett's Pier	Monitored	---	1	
	2Mi SW of Frisco Vol Fire Dept	Monitored	---	3	
	3/4 miles N. of sound access across from ramp #29	Monitored	---	2	
	500 yds. Offshore, 100 yds. S of E. side of Wright Memorial	Monitored	---	2	
	500 yds off Sandyridge Rd.- Currituck Sd.	Monitored	---	2	
	500 yds off Spy Glass Rd.- Currituck Sd.	Monitored	---	2	
	750 yds off Ocean Bay Blvd.- Currituck Sd.	Monitored	---	2	
	800 yds off SR 1425	Monitored	---	2	
	Bath House at Ocean Bay Dr	Monitored	---	1	
	Bath House on SR 1206	Monitored	---	1	
	Beach Access at Sportsman Dr.	Monitored	---	1	
	Beach access 1 1/2 Mile N of Kitty Hawk Pier	Monitored	---	1	
	Beach access S of Refuge offices	Monitored	---	1	
	Beach access at 3rd St	Monitored	---	1	
	Beach access at Sprigtail Dr.	Monitored	---	1	
	Beach at Cape Hatteras Lighthouse	Monitored	---	1	
	Canadian Hole	Monitored	---	2	
	Colington Harbour swimming beach	Monitored	---	1	
	Conch St beach access	Monitored	---	1	
	Drain Pipe at Hollowell St	Monitored	---	1	
	Drain Pipe at Lake Dr beach access	Monitored	---	1	
	Drain Pipe at MP 10.5	Monitored	---	1	
	Drain Pipe at MP 12.5	Monitored	---	1	
	Drain Pipe at MP 8 3/4	Monitored	---	1	
	Drain Pipe at Martin Street	Monitored	---	1	
	Drain Pipe at Oregon St	Monitored	---	1	
	Drain Pipe at S Nags Head/Federal Park Border	Monitored	---	1	
	Federal Campground	Monitored	---	1	
	Frisco Bath House	Monitored	---	1	
	Hillcrest Dr. access	Monitored	---	1	
	Jockey's Ridge Soundside Access	Monitored	---	1	
	Kitty Hawk Bay Wildlife Ramp, in Jet Ski Riding Area	Monitored	---	2	
	Nags Head Bath House	Monitored	---	1	
	New Inlet Sound Access	Monitored	---	3	
	Northernmost beach access	Monitored	---	1	
	Ocean Ramp #30	Monitored	---	1	
	Oregon Inlet Coastguard Station	Monitored	---	3	
	Oregon Inlet Federal Campground	Monitored	---	1	
	ROANOKE SND, Manteo Waterfront on the southwest side of				2
	Doug	Monitored	---		
	Ramp #23 and access	Monitored	---		1
	Ramp #34 and access	Monitored	---		1
	Ramp #38 and access	Monitored	---		1
	Ramp #55 and Access	Monitored	---		1
Roanoke Sound - Danube Street D/P South Nags Head	Monitored	---		2	
S-turns' just N of Rodanthe	Monitored	---		1	
Sound access across from ramp #29	Monitored	---		2	
Southeast side of Mann's Harbor Bridge	Monitored	---		3	
Southern Shores Private Soundside Access	Monitored	---		1	
The Swimming Hole	Monitored	---		2	
Wanchese Seafood Industrial Park	Monitored	---		3	
Dare Totals	57	57	0		

North Carolina List of Beaches

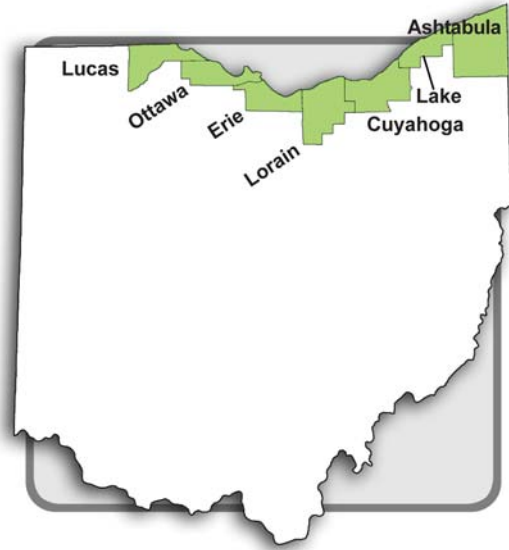
COUNTY	BEACH NAME	MONITORING STATUS		TIER RANK
		Monitored	Not Monitored	
Hyde	AO- 5 miles SW of Ocracoke state ferry	Monitored	---	1
	Beach access by Airport Ramp	Monitored	---	1
	Federal Campground- Ocracoke	Monitored	---	1
	Ocracoke- 1st public access SW of State Ferry	Monitored	---	1
	Swanquarter Bay- end of docks on SR 1136	Monitored	---	3
Hyde Totals		5	0	
New Hanover	Area behind the northern end of Masonboro Island	Monitored	---	2
	Banks Channel - Waynick Blvd. - Between Taylor and Bellamy S	Monitored	---	1
	Banks Channel - Waynick Blvd. approx. 150 yds N of Iula St.	Monitored	---	1
	Banks Channel - Waynick Blvd. between Snyder and Seashore St	Monitored	---	1
	Banks Channel, swimming beach south of Coast Guard station	Monitored	---	2
	Cape Fear River, junction of Snow's Cut and Cape Fear River	Monitored	---	2
	Carolina Beach - Public beach access at Hamlet Ave.	Monitored	---	1
	Carolina Beach Inlet- N. end of Carolina Beach	Monitored	---	2
	Fort Fisher Beach State Park access off Loggerhead Rd.	Monitored	---	1
	Fort Fisher- Beach Adjacent to NCWRC Ramp	Monitored	---	2
	ICW, Middle Sd. Between Mason's Cr. And Page's Cr.	Monitored	---	2
	Intracoastal Waterway, Masonboro Sound near marker # 135	Monitored	---	2
	Junction of Snow's Cut & Myrtle Grove Sound at Public Beach	Monitored	---	2
	Middle Sound at Nixon's Channel	Monitored	---	2
	Middle Sound at south end of Figure Eight Island	Monitored	---	2
	N. end of Wrightsville Beach at public access #2 off Lumina	Monitored	---	1
	Ocean Pier at K. Ave.	Monitored	---	1
	Ocean pier at Nathan St. and s. Lumina Dr.	Monitored	---	1
	Ocean pier at Salisbury St. public access	Monitored	---	1
	Ocean pier near Carolina Beach Ave. and Salt Marsh Ave.	Monitored	---	1
	Public access at the Hanby Beach Storm Drain	Monitored	---	1
Wrightsville Sound at Stokley Cut	Monitored	---	2	
New Hanover Totals		22	0	
Onslow	AO- ~1 mile S of Bogue Inlet	Monitored	---	1
	AO- ~2miles S of Brown's Inlet	Monitored	---	1
	Bogue Sd.- 1/2 mile S of Bear Inlet, soundside	Monitored	---	2
	ICW, Swan Point	Monitored	---	2
	ICW, marker #25 at Alligator Bay	Monitored	---	3
	Intracoastal Waterway, Stump Sound at mouth of Turkey Creek	Monitored	---	3
	New River at Hadnot Pt	Monitored	---	2
	New River at day marker #61	Monitored	---	3
	New River at mouth of Southwest Creek	Monitored	---	2
	New River, Cedar Point	Monitored	---	2
	New River, NC Hwy. 172 bridge	Monitored	---	2
	New River, Wilson Park	Monitored	---	3
	New River, area between marker #18 and Poverty Point	Monitored	---	2
	New river, Hyw 24 Bridge, Jacksonville	Monitored	---	3
	Ocean pier between mile markers 17 and 18 on New River Inlet	Monitored	---	1
	Onslow Beach - Public Beach access ~1/4 mile south of Onslow	Monitored	---	2
	Regional public access at mile marker 12 on New River Inlet	Monitored	---	1
	Regional public access at mile marker 17 on New River Inlet	Monitored	---	1
	Sander Creek at Bear Creek	Monitored	---	2
	Sound side Bear Island	Monitored	---	3
	Wards Shore- Bogue Sound	Monitored	---	2
Onslow Totals		21	0	
Pamlico	Dawson Crk., 100 yds N of bridge	Monitored	---	2
	Just E of Wilkinson Pt	Monitored	---	2
	Just E of the Mouth of Beard Ck	Monitored	---	2
	Kennals Beach	Monitored	---	2
	Near mouth of Gatlin Crk	Monitored	---	2
	Neuse River- Oriental, Whittaker Creek	Monitored	---	3
Neuse River- end of state Rd 1310	Monitored	---	2	

North Carolina List of Beaches

COUNTY	BEACH NAME	MONITORING STATUS		TIER RANK
		Monitored	Not Monitored	
Pamlico (cont'd)	Public Beach S side of Dawson Crk Bridge	Monitored	---	1
	Public Beach SW mouth of Whittaker Creek, N of marker #3	Monitored	---	2
	Vandemere Creek	Monitored	---	2
Pamlico Totals		10	0	
Pasquotank	Pasquotank River- E.C. Coast Guard Station Beach	Monitored	---	3
Pasquotank Totals		1	0	
Pender	ICW, Hwy. 210 bridge at Surf City	Monitored	---	2
	ICW, marker #110 in Middle Sound	Monitored	---	2
	ICW, marker #92 in Topsail Sound	Monitored	---	2
	ICW, marker #98 in Topsail Sound	Monitored	---	2
	Public access #O-10 at Ocean Blvd and Crews Ave.	Monitored	---	1
	Public access #O-3 at mile marker 3	Monitored	---	1
	Public access #S-1 at end of Shoreline Dr. (soundside station)	Monitored	---	1
	Public access at S. Shore Dr. and Kinstion Ave.	Monitored	---	1
	Stump Sound just east of Dixon Point	Monitored	---	2
Pender Totals		9	0	
Perquimans	Albemarle Sd. At end of Holiday Lane Rd.	Monitored	---	3
Perquimans Totals		1	0	
Tyrrell	Albemarle Sound - Tyrrell County 4-H Camp, Bull Bay Swimming	Monitored	---	3
Tyrrell Totals		1	0	



Ohio



County	MONITORING STATUS		
	Total Beaches*	Monitored	Not Monitored
Ashtabula	4	4	0
Cuyahoga	17	17	0
Erie	21	21	0
Lake	2	2	0
Lorain	2	2	0
Lucas	3	3	0
Ottawa	6	6	0
Totals	55	55	0

* Only coastal beaches are included in these lists.

For more information contact:

Barry Rice
 Ohio Department of Health
 246 North High Street
 Columbus, OH 43215-2412
 Tel: 614-466-1390
 e-mail: barry.rice@odh.ohio.gov

Ohio List of Beaches

COUNTY	BEACH NAME	MONITORING STATUS		TIER RANK
		Monitored	Not Monitored	
Ashtabula	Conneaut Twp Park	Monitored	---	1
	Geneva St. Pk.	Monitored	---	1
	Lakeshore Park	Monitored	---	1
	Walnut Beach	Monitored	---	1
Ashtabula Totals		4	0	
Cuyahoga	Arcadia Beach	Monitored	---	2
	Bay Park Beach	Monitored	---	3
	Bay View West	Monitored	---	2
	Clarkwood Beach	Monitored	---	3
	Crane Creek State Park	Monitored	---	1
	Edgecliff Beach	Monitored	---	3
	Edgewater St. Pk.	Monitored	---	1
	Euclid St. Pk.	Monitored	---	1
	HUNTINGTON_BEACH	Monitored	---	1
	MOSS_POINT_BEACH	Monitored	---	3
	Noble Beach	Monitored	---	3
	Parklawn Beach	Monitored	---	2
	Royal Acres Beach	Monitored	---	3
	Sims Beach	Monitored	---	3
	Utopia Beach	Monitored	---	2
	Villa Angela State Park	Monitored	---	1
Wagar Beach	Monitored	---	2	
Cuyahoga Totals		17	0	

Ohio List of Beaches

COUNTY	BEACH NAME	MONITORING STATUS		TIER RANK
		Monitored	Not Monitored	
Erie	Bay View East	Monitored	---	
	Bay View West	Monitored	---	
	Cedar Point Chausee	Monitored	---	2
	Cranberry Creek	Monitored	---	2
	Darby Creek	Monitored	---	2
	Edison Creek	Monitored	---	2
	Fichtel Creek	Monitored	---	1
	Hoffman Ditch	Monitored	---	1
	Huron River East	Monitored	---	2
	Huron River West	Monitored	---	2
	KELLEYS_ISLAND_STATE_PARK	Monitored	---	2
	Lion's Park Beach	Monitored	---	1
	Old Womans Creek East	Monitored	---	2
	Old Womans Creek West	Monitored	---	2
	Pickereel Creek	Monitored	---	2
	Sawmill Creek	Monitored	---	2
	Sherod Creek	Monitored	---	1
	Showse Park	Monitored	---	2
	Sugar Creek	Monitored	---	2
	Vermilion River East	Monitored	---	2
Vermilion River West	Monitored	---	2	
Erie Totals		21	0	
Lake	Fairport Harbor	Monitored	---	1
	Mentor Headlands E.	Monitored	---	1
Lake Totals		2	0	
Lorain	Century Beach	Monitored	---	1
	Lakeview Beach	Monitored	---	1
Lorain Totals		2	0	
Lucas	Crane Creek	Monitored	---	1
	Maumee Bay State Park E	Monitored	---	1
	Maumee Bay State Park I	Monitored	---	1
Lucas Totals		3	0	
Ottawa	Camp Perry	Monitored	---	1
	Catawba Island	Monitored	---	1
	East Harbor State Park	Monitored	---	1
	Lakeside	Monitored	---	1
	Port Clinton Deep	Monitored	---	1
	South Bass Island State Park	Monitored	---	2
Ottawa Totals		6	0	



Oregon



Number of Beaches Reported			
County	Total Beaches*	Monitored	Not Monitored
Clatsop	7	4	3
Coos	3	2	1
Curry	13	7	6
Douglas	1	1	0
Lane	4	2	2
Lincoln	18	6	12
Tillamook	13	6	7
Totals	59	28	31

* Only coastal beaches are included in these lists.

For more information contact:

Jennifer Ketterman
 Oregon Department of Human Services
 800 NE Oregon St., Suite 608
 Portland, OR 97232
 Tel: 971-673-0431
 e-mail: jennifer.a.ketterman@state.or.us

Oregon List of Beaches

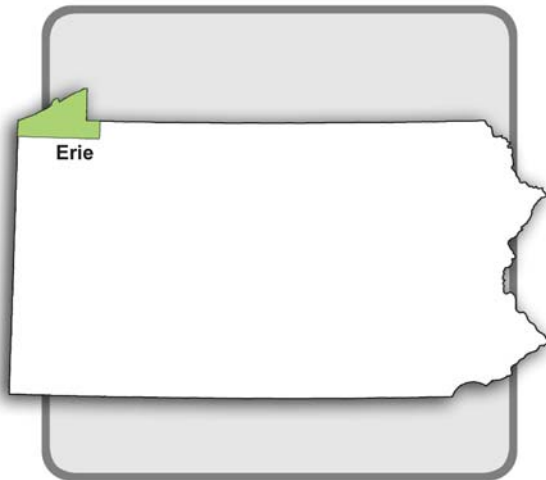
COUNTY	BEACH NAME	MONITORING STATUS		TIER RANK
		Monitored	Not Monitored	
Clatsop	Arcadia State Park Beach	---	Not Monitored	1
	Cannon Beach	Monitored	---	1
	Fort Stevens State Park Beach	---	Not Monitored	1
	Hug Point State Park Beach	Monitored	---	1
	Indian Beach at Ecola State Park	Monitored	---	1
	Seaside Beach	Monitored	---	1
	Tolovana State Park Beach	---	Not Monitored	1
Clatsop Totals	7	4	3	
Coos	Bastendorf Beach	Monitored	---	1
	Sunset Bay State Park Beach	Monitored	---	1
	Whiskey Run Beach	---	Not Monitored	1
Coos Totals	3	2	1	
Curry	Bandon Beach State Wayside	Monitored	---	1
	Battle Rock State Park Beach	Monitored	---	1
	Bullards Beach	---	Not Monitored	1
	Gold Beach	Monitored	---	1
	Harris Beach State Park	Monitored	---	1
	Hubbard Creek Beach	Monitored	---	1
	Hunter Creek Beach	Monitored	---	1
	Meyers Beach	---	Not Monitored	1

Oregon List of Beaches

COUNTY	BEACH NAME	MONITORING STATUS		TIER RANK
		Monitored	Not Monitored	
Curry (cont'd)	Mill Beach	Monitored	---	1
	Nesika Beach	---	Not Monitored	1
	Ophir Beach	---	Not Monitored	1
	Port Point Beach	---	Not Monitored	1
	Sporthaven Beach	---	Not Monitored	1
Curry Totals	13	7	6	
Douglas	Umpqua Beach	Monitored	---	1
Douglas Totals	1	1	0	
Lane	Florence North Jetty Beach	Monitored	---	1
	Heceta Beach	---	Not Monitored	1
	Neptune Beach	---	Not Monitored	1
	Oregon Dunes National Rec. Area Beach	Monitored	---	1
Lane Totals	4	2	2	
Lincoln	Agate Beach	Monitored	---	1
	Alsea River Recreation Area Beach	---	Not Monitored	1
	Beachside State Park Beach	---	Not Monitored	1
	Beverly Beach	Monitored	---	1
	D River Beach	Monitored	---	1
	Fogarty Creek Beach	---	Not Monitored	1
	Gleneden Beach	---	Not Monitored	1
	Governor Patterson State Park Beach	---	Not Monitored	1
	Moolack Beach	---	Not Monitored	1
	Nelscott Beach	---	Not Monitored	1
	Nye Beach	Monitored	---	1
	Ona Beach	---	Not Monitored	1
	Otter Rock Beach	Monitored	---	1
	Roads End Beach	---	Not Monitored	1
	Siletz Bay Beach	Monitored	---	1
	South Beach	---	Not Monitored	1
	Yachats Wayside Beach	---	Not Monitored	1
	Yaquina Bay State Park Beach	---	Not Monitored	1
Lincoln Totals	18	6	12	
Tillamook	Barview County Park Beach	---	Not Monitored	1
	Bob Straub State Park Beach	---	Not Monitored	1
	Cape Kiwanda State Park Beach	Monitored	---	1
	Cape Lookout State Park Beach	---	Not Monitored	1
	Cape Mears Beach	---	Not Monitored	1
	Manhattan Beach State Park	---	Not Monitored	1
	Manzanita Beach	---	Not Monitored	1
	Nehalem Bay State Park Beach	---	Not Monitored	1
	Neskowin Beach	Monitored	---	1
	Oceanside Beach State Wayside	Monitored	---	1
	Rockaway Beach	Monitored	---	1
	Short Sand Beach	Monitored	---	1
Twin Rocks Beach	Monitored	---	1	
Tillamook Totals	13	6	7	



Pennsylvania



County	Total Beaches*	Monitored	Not Monitored
Erie	14	13	1
Totals	14	13	1

* Only coastal beaches are included in these lists.

For more information contact:

Doug Range
 Erie County Department of Health
 606 West 2nd Street
 Erie, PA 16507
 Tel: 814-451-6700
 e-mail: drange@ecdh.org

Pennsylvania List of Beaches

COUNTY	BEACH NAME	MONITORING STATUS		TIER RANK
		Monitored	Not Monitored	
Erie	Barracks Beach	Monitored	---	1
	1 West Extension	Monitored	---	2
	1 West	Monitored	---	2
	1 East	Monitored	---	2
	Beach 10 (Bundy Beach)	Monitored	---	1
	Beach 11	Monitored	---	1
	Beach 2	Monitored	---	2
	Beach 6	Monitored	---	1
	Beach 7 (Water Works Beach)	Monitored	---	1
	Beach 8 (Pettinato Beach)	Monitored	---	1
	Beach 9 (Pine Tree Beach)	Monitored	---	1
	Freeport Beach	Monitored	---	1
	Lighthouse Beach	---	Not Monitored	1
	Mill Road Beaches	Monitored	---	1
Erie Totals	14	13	1	



Rhode Island



County	Total Beaches*	Monitored	Not Monitored
Bristol	20	4	16
Kent	16	4	12
Newport	87	17	70
Providence	8	0	8
Washington	102	43	59
Totals	233	68	165

* Only coastal beaches are included in these lists.

For more information contact:

Bonnie Blair
 Rhode Island Department of Health
 3 Capitol Hill, Room 203
 Providence, RI 02908
 Tel: 401-222-7727
 e-mail: Bonnie.Blair@health.ri.gov

Rhode Island List of Beaches

COUNTY	BEACH NAME	MONITORING STATUS		TIER RANK
		Monitored	Not Monitored	
Bristol	Annawamscutt Beach	---	Not Monitored	3
	Baia Beach	---	Not Monitored	3
	Barrington Beach	Monitored	---	1
	Barrington Unnamed #1	---	Not Monitored	3
	Barrington Unnamed #2	---	Not Monitored	3
	Barrington Unnamed #3	---	Not Monitored	3
	Barrington Unnamed #4	---	Not Monitored	3
	Bristol Town Beach	Monitored	---	1
	Bristol Unnamed #1	---	Not Monitored	3
	Bristol Unnamed #2	---	Not Monitored	3
	Camp Crosby	---	Not Monitored	3
	Camp St. Dorothy	Monitored	---	1
	Hopeworth Beach	---	Not Monitored	3
	Juniper Beach	---	Not Monitored	3
	Latham Park	---	Not Monitored	3
	Rumstick Point	---	Not Monitored	3
	Touisset Beach	---	Not Monitored	3
	Warren Town Beach	Monitored	---	1
	Warren Unnamed #1	---	Not Monitored	3
Warren Unnamed #2	---	Not Monitored	3	
Bristol Totals	20	4	16	

Rhode Island List of Beaches

COUNTY	BEACH NAME	MONITORING STATUS		TIER RANK
		Monitored	Not Monitored	
Kent	Buttonwoods Beach	---	Not Monitored	3
	Cedar Tree Point	---	Not Monitored	3
	Chepiwanoxet	---	Not Monitored	3
	City Park Beach	Monitored	---	1
	Cole Farm Beach	---	Not Monitored	3
	Conimicut Point Beach	Monitored	---	1
	Conimicut Point North	---	Not Monitored	3
	Gaspee Point	---	Not Monitored	3
	Goddard Memorial State Park	Monitored	---	1
	Longmeadow	---	Not Monitored	3
	Mill Cove Beach	---	Not Monitored	3
	Oakland Beach	Monitored	---	1
	Potowomut	---	Not Monitored	3
	Rocky Point	---	Not Monitored	3
	Warwick Unnamed #1	---	Not Monitored	3
	Warwick Unnamed #2	---	Not Monitored	3
Kent Totals	16	4	12	
Newport	Atlantic Beach Club	Monitored	---	1
	Briggs Beach	Monitored	---	3
	Collins Beach	---	Not Monitored	3
	Easton's Beach	Monitored	---	1
	Fogland Beach	Monitored	---	2
	Fort Adams State Park	Monitored	---	1
	Fort Getty	---	Not Monitored	3
	Fort Weatherill	---	Not Monitored	3
	Gooseberry Beach	Monitored	---	3
	Goosewing Beach	Monitored	---	3
	Grinells Beach	Monitored	---	3
	Hazard's Beach	Monitored	---	3
	Island Park	---	Not Monitored	3
	Jamestown Unnamed #1	---	Not Monitored	3
	Jamestown Unnamed #2	---	Not Monitored	3
	Jamestown Unnamed #3	---	Not Monitored	3
	Jamestown Unnamed #4	---	Not Monitored	3
	Kings Beach	---	Not Monitored	3
	Kings Park Beach	---	Not Monitored	3
	Little Compton Unnamed #1	---	Not Monitored	3
	Little Compton Unnamed #10	---	Not Monitored	3
	Little Compton Unnamed #11	---	Not Monitored	3
	Little Compton Unnamed #2	---	Not Monitored	3
	Little Compton Unnamed #3	---	Not Monitored	3
	Little Compton Unnamed #4	---	Not Monitored	3
	Little Compton Unnamed #5	---	Not Monitored	3
	Little Compton Unnamed #6	---	Not Monitored	3
	Little Compton Unnamed #7	---	Not Monitored	3
	Little Compton Unnamed #8	---	Not Monitored	3
	Little Compton Unnamed #9	---	Not Monitored	3
	Mackerel Cove Beach	Monitored	---	2
	Mccorrie Point	---	Not Monitored	3
	Middletown Unnamed #1	---	Not Monitored	3
	Middletown Unnamed #2	---	Not Monitored	3
Newport Unnamed #1	---	Not Monitored	3	
Newport Unnamed #2	---	Not Monitored	3	
Patience Island Unnamed #1	---	Not Monitored	3	
Peabodys Beach	Monitored	---	2	

Rhode Island List of Beaches

COUNTY	BEACH NAME	MONITORING STATUS		TIER RANK
		Monitored	Not Monitored	
Newport (cont'd)	Portsmouth Unnamed #1	---	Not Monitored	3
	Portsmouth Unnamed #10	---	Not Monitored	3
	Portsmouth Unnamed #11	---	Not Monitored	3
	Portsmouth Unnamed #12	---	Not Monitored	3
	Portsmouth Unnamed #13	---	Not Monitored	3
	Portsmouth Unnamed #14	---	Not Monitored	3
	Portsmouth Unnamed #2	---	Not Monitored	3
	Portsmouth Unnamed #3	---	Not Monitored	3
	Portsmouth Unnamed #4	---	Not Monitored	3
	Portsmouth Unnamed #5	---	Not Monitored	3
	Portsmouth Unnamed #6	---	Not Monitored	3
	Portsmouth Unnamed #7	---	Not Monitored	3
	Portsmouth Unnamed #8	---	Not Monitored	3
	Portsmouth Unnamed #9	---	Not Monitored	3
	Prudence Island Unnamed #1	---	Not Monitored	3
	Prudence Island Unnamed #10	---	Not Monitored	3
	Prudence Island Unnamed #11	---	Not Monitored	3
	Prudence Island Unnamed #2	---	Not Monitored	3
	Prudence Island Unnamed #3	---	Not Monitored	3
	Prudence Island Unnamed #4	---	Not Monitored	3
	Prudence Island Unnamed #5	---	Not Monitored	3
	Prudence Island Unnamed #6	---	Not Monitored	3
	Prudence Island Unnamed #7	---	Not Monitored	3
	Prudence Island Unnamed #8	---	Not Monitored	3
	Prudence Island Unnamed #9	---	Not Monitored	3
	Rocky Beach	---	Not Monitored	3
	Ruggles Beach	---	Not Monitored	3
	Sachuest Beach	Monitored	---	2
	Sandy Point Beach	Monitored	---	3
	Sapowet Beach	---	Not Monitored	3
	Seaside Beach	---	Not Monitored	3
	South Shore Beach	Monitored	---	3
	Spouting Rock Beach Association	Monitored	---	3
	Teddys Beach	---	Not Monitored	3
	Third Beach	Monitored	---	1
	Tiverton Unnamed #1	---	Not Monitored	3
	Tiverton Unnamed #10	---	Not Monitored	3
	Tiverton Unnamed #11	---	Not Monitored	3
	Tiverton Unnamed #12	---	Not Monitored	3
	Tiverton Unnamed #2	---	Not Monitored	3
	Tiverton Unnamed #3	---	Not Monitored	3
	Tiverton Unnamed #4	---	Not Monitored	3
	Tiverton Unnamed #5	---	Not Monitored	3
Tiverton Unnamed #6	---	Not Monitored	3	
Tiverton Unnamed #7	---	Not Monitored	3	
Tiverton Unnamed #8	---	Not Monitored	3	
Tiverton Unnamed #9	---	Not Monitored	3	
Warrens Point Beach Club	Monitored	---	3	
West Beach	---	Not Monitored	3	
Newport Totals		87	70	
Providence	Bold Point	---	Not Monitored	3
	Bullocks Neck	---	Not Monitored	3
	Cranston Unnamed #1	---	Not Monitored	3
	Cranston Unnamed #2	---	Not Monitored	3
	Crescent Beach	---	Not Monitored	3

Rhode Island List of Beaches

COUNTY	BEACH NAME	MONITORING STATUS		TIER RANK
		Monitored	Not Monitored	
Providence (cont'd)	East Providence Unnamed #1	---	Not Monitored	3
	East Providence Unnamed #2	---	Not Monitored	3
	Sabins Point	---	Not Monitored	3
Providence Totals		8	8	
Washington	Alfies	Monitored	---	3
	Andrea Hotel	Monitored	---	3
	Atlantic Beach Casino Resort	Monitored	---	2
	Atlantic Beach Park	Monitored	---	3
	Atlantic Pizza And Grill	Monitored	---	3
	Ballards Inn	Monitored	---	3
	Block Island Unnamed #1	---	Not Monitored	3
	Block Island Unnamed #10	---	Not Monitored	3
	Block Island Unnamed #11	---	Not Monitored	3
	Block Island Unnamed #12	---	Not Monitored	3
	Block Island Unnamed #2	---	Not Monitored	3
	Block Island Unnamed #3	---	Not Monitored	3
	Block Island Unnamed #4	---	Not Monitored	3
	Block Island Unnamed #5	---	Not Monitored	3
	Block Island Unnamed #6	---	Not Monitored	3
	Block Island Unnamed #7	---	Not Monitored	3
	Block Island Unnamed #8	---	Not Monitored	3
	Block Island Unnamed #9	---	Not Monitored	3
	Blue Shutters Beach	Monitored	---	3
	Bonnet Shores Beach Club	Monitored	---	1
	Browning Beach	---	Not Monitored	3
	Cafe Pasture Beach	---	Not Monitored	3
	Camp Fuller-YMCA Beach	Monitored	---	2
	Camp Grosvenor	Monitored	---	1
	Camp Narrow River	---	Not Monitored	3
	Capt Roger Wheeler	Monitored	---	1
	Charlestown Beach	---	Not Monitored	3
	Charlestown Breachway	Monitored	---	3
	Charlestown Town Beach	Monitored	---	3
	Charlestown Unnamed #1	---	Not Monitored	3
	Charlestown Unnamed #2	---	Not Monitored	3
	Deep Hole Beach	---	Not Monitored	3
	Dunes Club	Monitored	---	2
	Dunes Park	Monitored	---	3
	East Beach	Monitored	---	3
	East Matunuck State Beach	Monitored	---	3
	Fred Benson Town Beach	Monitored	---	3
	Galilee Beach Club Associat	Monitored	---	3
	Green Hill Beach	---	Not Monitored	3
	Jims Trailer Park	Monitored	---	3
	Kelly Beach	---	Not Monitored	3
Matunuck Town Beach	Monitored	---	3	
Misquamicut Club	Monitored	---	3	
Misquamicut Fire District Beach	Monitored	---	3	
Misquamicut State Beach	Monitored	---	1	
Moonstone Beach	---	Not Monitored	3	
Napa Tree Point Beach	---	Not Monitored	3	
Narragansett Town Beach	Monitored	---	1	
Narragansett Unnamed #1	---	Not Monitored	3	
Narragansett Unnamed #10	---	Not Monitored	3	
Narragansett Unnamed #11	---	Not Monitored	3	

Rhode Island List of Beaches

COUNTY	BEACH NAME	MONITORING STATUS		TIER RANK
		Monitored	Not Monitored	
Washington (cont'd)	Narragansett Unnamed #3	---	Not Monitored	3
	Narragansett Unnamed #4	---	Not Monitored	3
	Narragansett Unnamed #5	---	Not Monitored	3
	Narragansett Unnamed #6	---	Not Monitored	3
	Narragansett Unnamed #7	---	Not Monitored	3
	Narragansett Unnamed #8	---	Not Monitored	3
	Narragansett Unnamed #9	---	Not Monitored	3
	Narragnasett Unnamed #2	---	Not Monitored	3
	North Kingstown Town Beach	Monitored	---	1
	North Kingstown Unnamed #1	---	Not Monitored	3
	North Kingstown Unnamed #10	---	Not Monitored	3
	North Kingstown Unnamed #11	---	Not Monitored	3
	North Kingstown Unnamed #12	---	Not Monitored	3
	North Kingstown Unnamed #13	---	Not Monitored	3
	North Kingstown Unnamed #2	---	Not Monitored	3
	North Kingstown Unnamed #3	---	Not Monitored	3
	North Kingstown Unnamed #4	---	Not Monitored	3
	North Kingstown Unnamed #5	---	Not Monitored	3
	North Kingstown Unnamed #6	---	Not Monitored	3
	North Kingstown Unnamed #7	---	Not Monitored	3
	North Kingstown Unnamed #8	---	Not Monitored	3
	North Kingstown Unnamed #9	---	Not Monitored	3
	Ocean House	Monitored	---	3
	Paddy's Beach	Monitored	---	3
	Pleasant View Inn	Monitored	---	3
	Plum Beach Club	Monitored	---	2
	Quonochotaug Beach	---	Not Monitored	3
	Roy Carpenter's Beach	Monitored	---	3
	Salty Brine Beach	Monitored	---	3
	Sam's Beach	Monitored	---	3
	Sandy Shore Motel	Monitored	---	3
	Saunderstown Yacht Club	Monitored	---	2
	Scarborough State Beach North	Monitored	---	1
	Scarborough State Beach South	Monitored	---	1
	Seaside Beach Club	Monitored	---	3
	South Kingstown Unnamed #1	---	Not Monitored	3
	South Kingstown Unnamed #2	---	Not Monitored	3
	South Kingstown Unnamed #3	---	Not Monitored	3
	South Kingstown Unnamed #4	---	Not Monitored	3
	South Kingstown Unnamed #5	---	Not Monitored	3
	Surf Hotel	Monitored	---	3
	Trustom Beach	---	Not Monitored	3
	Weekapaug Fire District	Monitored	---	3
	Westerly Town Beach-New	Monitored	---	3
	Westerly Town Beach-Old	Monitored	---	3
	Westerly Unamed # 1	---	Not Monitored	3
	Westerly Unamed # 2	---	Not Monitored	3
	Westerly Unamed # 3	---	Not Monitored	3
	Westerly Unamed # 4	---	Not Monitored	3
	Westquage Beach	---	Not Monitored	3
Willow Dell Beach Club	Monitored	---	3	
Washington Totals	102	43	59	



South Carolina



County	Total Beaches*	Monitored	Not Monitored
Beaufort	4	4	0
Charleston	5	5	0
Colleton	1	1	0
Georgetown	5	5	0
Horry	8	8	0
Totals	23	23	0

* Only coastal beaches are included in these lists.

For more information contact:

Shannon Berry, Program Coordinator
 South Carolina Department of Health and
 Environmental Control
 2600 Bull Street
 Columbia, SC 29201
 Tel: 803-898-3541
 e-mail: berrysk@dhec.sc.gov

South Carolina List of Beaches

COUNTY	BEACH NAME	MONITORING STATUS		TIER RANK
		Monitored	Not Monitored	
Beaufort	Fripp Island	Monitored	---	2
	Harbor Island	Monitored	---	2
	Hilton Head Island	Monitored	---	2
	Hunting Island	Monitored	---	2
Beaufort Totals	4	4	0	
Charleston	Folly Beach	Monitored	---	2
	Isle Of Palms	Monitored	---	2
	Kiawah Island	Monitored	---	2
	Seabrook Island	Monitored	---	2
	Sullivans Island	Monitored	---	2
Charleston Totals	5	5	0	
Colleton	Edisto Island	Monitored	---	2
Colleton Totals	1	1	0	
Georgetown	Georgetown County Beach Debordieu Beach	Monitored	---	2
	Georgetown County Beach Garden City Beach	Monitored	---	2
	Georgetown County Beach Huntington Beach State Park	Monitored	---	2
	Georgetown County Beach Litchfield Beach	Monitored	---	2
	Pawleys Island Town of	Monitored	---	2
Georgetown Totals	5	5	0	
Horry	Briarcliffe Acres Town of	Monitored	---	1
	Horry County Beach Arcadia Beach	Monitored	---	1
	Horry County Beach Garden City Beach	Monitored	---	2

South Carolina List of Beaches

COUNTY	BEACH NAME	MONITORING STATUS		TIER RANK
		Monitored	Not Monitored	
Horry (cont'd)	Horry County Beach Springmaid Beach	Monitored	---	1
	Horry County Beaches South Carolina State Park and Campground	Monitored	---	1
	Myrtle Beach City of	Monitored	---	1
	North Myrtle Beach City of	Monitored	---	1
	Surfside Beach Town of	Monitored	---	1
Horry Totals		8	0	



Texas



Number of Beaches Reported			
County	Total Beaches*	Monitored	Not Monitored
Aransas	9	1	8
Brazoria	10	5	5
Calhoun	18	0	18
Cameron	12	9	3
Chambers	2	0	2
Galveston	36	24	12
Harris	8	0	8
Jefferson	2	2	0
Kleberg	7	4	3
Matagorda	12	4	8
Nueces	42	17	25
Refugio	1	0	1
San Patricio	6	1	5
Willacy	3	0	3
Totals	168	67	101

* Only coastal beaches are included in these lists.

For more information contact:

Craig Davis
 Coastal Resources, General Land Office
 P.O. Box 12873
 Austin, TX 78711
 Tel: 512-463-8126
 e-mail: Craig.Davis@glo.state.tx.us

Texas List of Beaches

COUNTY	BEACH NAME	MONITORING STATUS		TIER RANK
		Monitored	Not Monitored	
Aransas	12th Street	---	Not Monitored	
	Copano Bay Bridge	---	Not Monitored	
	Copano Bay State Fishing Pier	---	Not Monitored	
	Copano Causeway - North	---	Not Monitored	
	Copano Causeway - South	---	Not Monitored	
	Goose Island State Park	---	Not Monitored	
	Highway 188 @ Port Bay North	---	Not Monitored	
	Highway 188 @ Port Bay South	---	Not Monitored	
	Rockport Beach Park	Monitored	---	
	Aransas Totals	9	1	8
Brazoria	Bryan Beach	Monitored	---	
	County Road 257A	Monitored	---	
	Follets Island	Monitored	---	1
	Peach Point Wma	---	Not Monitored	

Texas List of Beaches

COUNTY	BEACH NAME	MONITORING STATUS		TIER RANK
		Monitored	Not Monitored	
Brazoria (cont'd)	Quintana	Monitored	---	
	San Luis Park	---	Not Monitored	
	Seidler's Landing	---	Not Monitored	
	Southwest Brazoria	---	Not Monitored	
	Surfside	Monitored	---	
	Swan Lake	---	Not Monitored	
Brazoria Totals		10	5	5
Calhoun	Bauer Road	---	Not Monitored	
	Bayfront Park	---	Not Monitored	
	Boggy Bayou Row	---	Not Monitored	
	Indianola Beach	---	Not Monitored	
	King Fisher Park	---	Not Monitored	
	Lighthouse Beach & Bird Sanctuary	---	Not Monitored	
	Magnolia Beach Park	---	Not Monitored	
	Matagorda Island State Park - Backside 1	---	Not Monitored	
	Matagorda Island State Park - Backside 2	---	Not Monitored	
	Matagorda Island State Park - Backside 3	---	Not Monitored	
	Matagorda Island State Park - Backside 4	---	Not Monitored	
	Matagorda Island State Park - Gulf	---	Not Monitored	
	Olivia Haterius Park	---	Not Monitored	
	Point Comfort City Park	---	Not Monitored	
	Port Alto Public Park	---	Not Monitored	
	Six Mile Road	---	Not Monitored	
State Highway 35	---	Not Monitored		
Swan Point Park	---	Not Monitored		
Calhoun Totals		18	0	18
Cameron	Access Point #3	Monitored	---	
	Access Point #4	Monitored	---	
	South Padre Island Access Point #6	Monitored	---	1
	Andy Bowie Park	Monitored	---	
	Atwood Park	Monitored	---	
	Boca Chica State Park	Monitored	---	
	Isla Blanca Park	Monitored	---	
	N Cameron County - Bayside	---	Not Monitored	
	Park Road 100 Bay Access #1	---	Not Monitored	
	Park Road 100 Bay Access #2	Monitored	---	
	South Padre Island -North	---	Not Monitored	
South Padre Island (Town of South Padre Island)	Monitored	---	1	
Cameron Totals		12	9	3
Chambers	Chambers County	---	Not Monitored	
	Mccollum Park	---	Not Monitored	
Chambers Totals		2	0	2
Galveston	25th St.	Monitored	---	
	45th St.	Monitored	---	
	61st St.	Monitored	---	
	Appfel Park	Monitored	---	
	Caplen	---	Not Monitored	
	Caplen/Crystal Beach	Monitored	---	
	Clara St.	Monitored	---	
	Dellanera Park	Monitored	---	
	East Beach	---	Not Monitored	
	Erman Pilsner Boat Ramp	---	Not Monitored	
	Frank Carmona Beach	---	Not Monitored	
	Galveston Island State Park	Monitored	---	
	Galveston Island State Park Backside	Monitored	---	
	Gilchrist East	---	Not Monitored	
Gilchrist West	---	Not Monitored		

Texas List of Beaches

COUNTY	BEACH NAME	MONITORING STATUS		TIER RANK
		Monitored	Not Monitored	
Galveston (cont'd)	Gulf Shores	Monitored	---	
	Haney Park	---	Not Monitored	
	High Island East	---	Not Monitored	
	High Island West	---	Not Monitored	
	Holiday	---	Not Monitored	
	Indian Beach	Monitored	---	
	West End Galveston - Jamaica Beach	Monitored	---	1
	Crystal Beach - O'Neill Road	Monitored	---	1
	Pirates Beach	Monitored	---	
	Port Bolivar - Rettilon Road	Monitored	---	1
	Rollover Pass East	Monitored	---	
	Rollover Pass West	Monitored	---	
	San Luis Pass	Monitored	---	
	West End Galveston - Sea Isle	Monitored	---	1
	Seadrift	Monitored	---	
	Skyline Drive	---	Not Monitored	
	Skyline Park	---	Not Monitored	
	Spanish Grant/Bermuda Beach	Monitored	---	
	Stewart Beach	Monitored	---	
	Texas City Dike	Monitored	---	
West End	Monitored	---		
Galveston Totals		36	24	12
Harris	Bayland Park	---	Not Monitored	
	Clear Lake Park	---	Not Monitored	
	Evergreen Road	---	Not Monitored	
	Lynchburg Row	---	Not Monitored	
	Miramar Street	---	Not Monitored	
	Pine Gully Park	---	Not Monitored	
	River Terrace Park	---	Not Monitored	
	Sylvan Beach Park	---	Not Monitored	
Harris Totals		8	0	8
Jefferson	Mcfaddin NWR	Monitored	---	
	Sea Rim State Park	Monitored	---	
Jefferson Totals		2	2	0
Kleberg	Cr 1140 North	---	Not Monitored	
	Cr 1140 South	---	Not Monitored	
	Kaufer-Hubert #1	Monitored	---	
	Kaufer-Hubert #2	Monitored	---	
	Kaufer-Hubert #3	Monitored	---	
	North Padre Island	---	Not Monitored	
	Riviera Beach Pier	Monitored	---	
Kleberg Totals		7	4	3
Matagorda	East Bay	---	Not Monitored	
	East Matagorda Peninsula	---	Not Monitored	
	East Sargent Beach	Monitored	---	
	FM 1095	---	Not Monitored	
	Foley Reserve Park	---	Not Monitored	
	Jenson's Point	---	Not Monitored	
	Jetty Park	Monitored	---	
	Lookout Point	---	Not Monitored	
	Oyster Lake Road	---	Not Monitored	
	Palacios - Palacios Pavillion	Monitored	---	1
	Sargent Beach	Monitored	---	
South Bay Boat Ramp	---	Not Monitored		
Matagorda Totals		12	4	8

Texas List of Beaches

COUNTY	BEACH NAME	MONITORING STATUS		TIER RANK
		Monitored	Not Monitored	
Nueces	Cole Park	Monitored	---	
	Corpus Christi Beach - Main	Monitored	---	
	Corpus Christi Beach - North	---	Not Monitored	
	Corpus Christi Beach - South	---	Not Monitored	
	Corpus Christi Marina	Monitored	---	
	Doddridge Park	---	Not Monitored	
	Hans & Pat Sutter Wildlife Refuge	---	Not Monitored	
	JFK Causeway - NE	---	Not Monitored	
	JFK Causeway - NW	---	Not Monitored	
	JFK Causeway - SE	---	Not Monitored	
	JFK Causeway - SW	Monitored	---	
	JP Luby Park	Monitored	---	
	Laguna Shores	Monitored	---	1
	Mcgee Beach	Monitored	---	
	Mustang Island	Monitored	---	
	Mustang Island State Park	Monitored	---	
	Mustang Island State Park - Backside	---	Not Monitored	
	Ocean Drive - West	---	Not Monitored	
	Ocean Drive - East	---	Not Monitored	
	Packery Channel Park	Monitored	---	1
	Padre Bali Park	Monitored	---	
	Palmetto Park	---	Not Monitored	
	Philip Dimitt Municipal Fishing Pier	---	Not Monitored	
	Poenisch Park	Monitored	---	
	Port Aransas - Jetty	---	Not Monitored	
	Port Aransas - South	Monitored	---	
	Port Aransas Park	Monitored	---	
	Port Street	---	Not Monitored	
	Redhead Pond Wma	---	Not Monitored	
	Roberts Point Park	---	Not Monitored	
	Ropes Park	Monitored	---	
	SH 361 Row - NE	---	Not Monitored	
	SH 361 Row - NW	---	Not Monitored	
	SH 361 Row - SE	---	Not Monitored	
SH 361 Row - SW	---	Not Monitored		
SPI Drive - NE	---	Not Monitored		
SPI Drive - NW	---	Not Monitored		
SPI Drive - SE	---	Not Monitored		
SPI Drive - SW	---	Not Monitored		
Swantner Park	---	Not Monitored		
University Beach	Monitored	---		
Nueces Totals		42	17	25
Refugio	TPWD Boat Ramp - Refugio	---	Not Monitored	
Refugio Totals		1	0	1
San Patricio	Highway 1069 Row	---	Not Monitored	
	Indian Point Park	---	Not Monitored	
	Nueces Bay Causeway #1	---	Not Monitored	
	Nueces Bay Causeway #2	---	Not Monitored	
	Nueces Bay Causeway #3	---	Not Monitored	
	Nueces Bay Causeway #4	Monitored	---	
San Patricio Totals		6	1	5
Willacy	Fred Stone Park	---	Not Monitored	
	Mansfield Cut/County Line	---	Not Monitored	
	Placement Area #8	---	Not Monitored	
Willacy Totals		3	0	3



Virginia



County	Total Beaches*	Monitored	Not Monitored
Accomack	2	2	0
Gloucester	1	1	0
Hampton	2	2	0
King George	1	1	0
Mathews	1	1	0
Newport News	4	4	0
Norfolk	9	9	0
Northampton	2	2	0
Virginia Beach	24	24	0
York	1	1	0
Totals	47	47	0

* Only coastal beaches are included in these lists.

For more information contact:

Dan Dietrich
 Virginia Department of Health
 109 Governor Street, Suite 516 East
 Richmond, VA 23218
 Tel: 804-864-8128
 e-mail: daniel.dietrich@vdh.virginia.gov

Virginia List of Beaches

COUNTY	BEACH NAME	MONITORING STATUS		TIER RANK
		Monitored	Not Monitored	
Accomack	Assateague Island National Seashore	Monitored	---	1
	Guard Shore	Monitored	---	1
Accomack Totals		2	0	
Gloucester	Gloucester Point Beach	Monitored	---	1
Gloucester Totals		1	0	
Hampton	Buckroe Beach	Monitored	---	1
	Salt Ponds	Monitored	---	1
Hampton Totals		2	0	
King George	Fairview Beach	Monitored	---	1
King George Totals		1	0	
Mathews	Festival Beach	Monitored	---	1
Mathews Totals		1	0	

Virginia List of Beaches

COUNTY	BEACH NAME	MONITORING STATUS		TIER RANK
		Monitored	Not Monitored	
Newport News	Anderson's Beach	Monitored	---	1
	Hilton Beach	Monitored	---	1
	Huntington Beach	Monitored	---	1
	King/Lincoln Park	Monitored	---	1
Newport News Totals		4	0	
Norfolk	10TH View, Behind Quality Inn, 1010 W Ocean View Ave	Monitored	---	1
	13TH View, North End	Monitored	---	1
	21ST Bay St., North End Behind Ships Captain Restaurant	Monitored	---	1
	5th BAY ST., NORTH END	Monitored	---	1
	Capeview Ave., North End	Monitored	---	1
	East Community Beach, End Of East Ocean View Ave.	Monitored	---	1
	North Community Beach	Monitored	---	1
	Ocean View Park, East Side of Parking Lot	Monitored	---	1
	Sara Constance Park, East End	Monitored	---	1
Norfolk Totals		9	0	
Northampton	Kiptopeke State Park	Monitored	---	1
	Town of Cape Charles Public Beach	Monitored	---	1
Northampton Totals		2	0	
Virginia Beach	15th Street	Monitored	---	1
	28th Street	Monitored	---	1
	45th Street	Monitored	---	1
	63rd Street	Monitored	---	1
	78th Street	Monitored	---	1
	Back Bay Beach	Monitored	---	1
	Camp Pendleton	Monitored	---	1
	Cape Henry Light House	Monitored	---	1
	Chesapeake Beach	Monitored	---	1
	Chick's Beach	Monitored	---	1
	Croatan	Monitored	---	1
	Dam Neck Middle	Monitored	---	1
	Dam Neck North	Monitored	---	1
	Dam Neck South	Monitored	---	1
	First Landing State Park	Monitored	---	1
	Fort Story East	Monitored	---	1
	Fort Story South	Monitored	---	1
	Fort Story West	Monitored	---	1
	Lesner Bridge East	Monitored	---	1
	Little Island Beach North	Monitored	---	1
Little Island Beach South	Monitored	---	1	
Sandbridge North	Monitored	---	1	
Sandbridge South	Monitored	---	1	
Sea Gate	Monitored	---	1	
Virginia Beach Totals		24	0	
York	Yorktown Beach	Monitored	---	1
York Totals		1	0	



Washington



Number of Beaches Reported			
County	Total Beaches*	Monitored	Not Monitored
Clallam	61	9	52
Grays Harbor	24	3	21
Island	61	4	57
Jefferson	52	3	49
King	64	10	54
Kitsap	60	10	50
Mason	41	4	37
Pacific	29	1	28
Pierce	55	8	47
San Juan	165	0	165
Skagit	51	1	50
Snohomish	32	6	26
Thurston	16	1	15
Whatcom	32	5	27
Totals	743	65	678

* Only coastal beaches are included in these lists.

For more information contact:

Jessica Archer
 Washington Department of Ecology
 300 Desmond Drive
 Olympia, WA 98504
 Tel: 360-407-6159
 e-mail: jarc461@ecy.wa.gov

Washington List of Beaches

COUNTY	BEACH NAME	MONITORING STATUS		TIER RANK
		Monitored	Not Monitored	
Clallam	Agate Bay, Beach 420	---	Not Monitored	3
	Agate Bay, Beach 421	---	Not Monitored	3
	Clallam Bay Spit Community Beach	---	Not Monitored	2
	Clallam Bay State Park	---	Not Monitored	3
	Cline Spit	---	Not Monitored	2
	Cline Spit Boat Launch	---	Not Monitored	2
	Cline Spit County Park	Monitored	---	1
	Diamond Point, Beach 410	---	Not Monitored	3
	Dry Creek, Beach 414	---	Not Monitored	3
	Dungeness Recreation Area	---	Not Monitored	3
	Dungeness National Wildlife Refuge	---	Not Monitored	3
	East Haven Boat Launch	---	Not Monitored	2
	Ediz Hook Boat Launch	---	Not Monitored	2
	Ediz Hook Park	---	Not Monitored	3

Washington List of Beaches

COUNTY	BEACH NAME	MONITORING STATUS		TIER RANK
		Monitored	Not Monitored	
Clallam (cont'd)	Freshwater Bay Boat Launch	---	Not Monitored	3
	Freshwater Bay, Beach 416	Monitored	---	1
	Gibson Spit, Beach 411	---	Not Monitored	3
	Highway 112 Waysides	---	Not Monitored	2
	Hobuck Beach	Monitored	---	1
	Hoko River, Beach 428	---	Not Monitored	3
	Hollywood Beach	---	Not Monitored	1
	Jamestown	Monitored	---	1
	John Wayne Marina	---	Not Monitored	3
	La Push Beach #1	---	Not Monitored	1
	La Push Beach Number 2	---	Not Monitored	1
	La Push Beach Number 3	---	Not Monitored	3
	La Push Marina #1	---	Not Monitored	2
	Larrabee State Park	---	Not Monitored	2
	Mora	---	Not Monitored	2
	Mouth of Elwha River	Monitored	---	1
	Neah Bay Picnic Area	Monitored	---	1
	Ozette Beach Access	---	Not Monitored	3
	Pillar Point County Park	---	Not Monitored	3
	Pillar Point, Beach 424	---	Not Monitored	3
	Pillar Point, Beach 425	---	Not Monitored	3
	Point of Arches	---	Not Monitored	3
	Port Angeles Boat Haven	---	Not Monitored	3
	Port Angeles Waterfront Trail	---	Not Monitored	2
	Port Williams Boat Launch	Monitored	---	1
	Railroad Bridge Park	---	Not Monitored	2
	Rialto Beach	---	Not Monitored	2
	Salt Creek Recreation Area County Park	Monitored	---	1
	Seashore Conservation Area	---	Not Monitored	2
	Seki Point, Beach 427	---	Not Monitored	3
	Seki Public Area	---	Not Monitored	2
	Seki River Access	---	Not Monitored	3
	Seki River, Beach 429a	---	Not Monitored	3
	Sequim Bay Boat Launch	---	Not Monitored	3
	Sequim Bay State Park	---	Not Monitored	2
	Shi Shi Beach	---	Not Monitored	3
	Shipwreck Point, Beach 429	---	Not Monitored	2
	Slip Point, Beach 426	---	Not Monitored	3
	Snow Creek Boat Launch	---	Not Monitored	3
	Sooes Beach	Monitored	---	1
Striped Peak Recreation Area	---	Not Monitored	2	
Striped Peak, Beach 419	---	Not Monitored	3	
Travis Spit, Beach 411a	---	Not Monitored	3	
Twin Rivers, Beach 422	---	Not Monitored	3	
Twin Rivers, Beach 423	---	Not Monitored	3	
Twin Rivers, Beach 423a	---	Not Monitored	3	
West Boat Haven Boat Launch	---	Not Monitored	2	
Clallam Totals		61	52	
Grays Harbor	Bonge Road Beach Access/South Jetty	---	Not Monitored	3
	Bowerman Basin	---	Not Monitored	3
	Chance A La Mer / Ocean Shores Main Entrance	---	Not Monitored	1
	Damon Point State Park	---	Not Monitored	3
	DNR Grays Harbor County	---	Not Monitored	2
	Grayland Beach Access/South Jetty	---	Not Monitored	3
	Griffith-Priday State Park	---	Not Monitored	2

Washington List of Beaches

COUNTY	BEACH NAME	MONITORING STATUS		TIER RANK
		Monitored	Not Monitored	
Grays Harbor (cont'd)	Moclips	---	Not Monitored	2
	Ocean City Beach Access	---	Not Monitored	3
	Ocean City State Park	---	Not Monitored	1
	Ocean Shores, Marine View Drive	---	Not Monitored	1
	Ocean Shores, North Jetty	---	Not Monitored	2
	Oyhut Beach Access	---	Not Monitored	1
	Pacific Beach State Park	---	Not Monitored	2
	Pacific Way Beach Access/North Jetty	---	Not Monitored	3
	Roosevelt Beach Access	---	Not Monitored	3
	Taholah	---	Not Monitored	3
	Taurus Street Beach Access/North Jetty	---	Not Monitored	3
	Twin Harbor State Park	---	Not Monitored	2
	Westhaven State Park, Half Moon Bay	Monitored	---	1
	Westhaven State Park, South Jetty	Monitored	---	1
	Westport - The Groins	Monitored	---	1
	Westport Light State Park	---	Not Monitored	1
Westport Marina	---	Not Monitored	2	
Grays Harbor Totals	24	3	21	
Island	Admiralty Bay, Beach 124	---	Not Monitored	3
	Bush Point	---	Not Monitored	3
	Bush Point, Beach 101	---	Not Monitored	3
	Camano Island Country Club Lagoon	---	Not Monitored	1
	Camano Island State Park	---	Not Monitored	2
	Cavalero Beach County Park	---	Not Monitored	1
	Clinton Ferry Terminal	---	Not Monitored	3
	Cornet Bay County Park	---	Not Monitored	3
	Cornet Bay Marina	---	Not Monitored	3
	Coupeville Wharf	---	Not Monitored	3
	Cultus Bay Recreation Site	---	Not Monitored	3
	Cultus Bay Road End	---	Not Monitored	3
	Dave Mackie Memorial County Park	---	Not Monitored	1
	Deception Pass State Park	---	Not Monitored	2
	Double Bluff East Beach	---	Not Monitored	3
	Dugualla Bay County Park	---	Not Monitored	2
	Dugualla Bay, Beach 142	---	Not Monitored	3
	Ebey's Landing State Park	---	Not Monitored	3
	Flintstone Park	---	Not Monitored	3
	Fort Casey State Park	---	Not Monitored	3
	Fort Ebey State Park	---	Not Monitored	1
	Freeland County Park / Holmes Harbor	Monitored	---	1
	Glendale Road End	---	Not Monitored	3
	Glendale, Beach 100	---	Not Monitored	3
	Glendale, Beach 99	---	Not Monitored	3
	Hastie Lake Road Boat Launch	---	Not Monitored	3
	Joseph Whidbey State Park	---	Not Monitored	2
	Keystone Beach Tidelands	---	Not Monitored	3
	Keystone Ferry Terminal	---	Not Monitored	3
	Lagoon Point	---	Not Monitored	2
	Langley Marina	---	Not Monitored	3
	Langley Water Front Park	---	Not Monitored	3
	Libbey Beach County Park	---	Not Monitored	3
Long Point Beach	---	Not Monitored	3	
Madrona Beach, Camano Island	Monitored	---	1	
Main Street Road End	---	Not Monitored	3	
Maple Grove Boat Launch	---	Not Monitored	3	

Washington List of Beaches

COUNTY	BEACH NAME	MONITORING STATUS		TIER RANK	
		Monitored	Not Monitored		
Island (cont'd)	Mariner's Cove Boat Launch	---	Not Monitored	3	
	Monroe Landing	---	Not Monitored	1	
	Moran's Beach County Park	---	Not Monitored	3	
	Mountain View Road End	---	Not Monitored	2	
	Mutiny Bay Boat Launch	---	Not Monitored	3	
	Oak Harbor City Beach Park	Monitored	---	1	
	Oak Harbor City Marina	---	Not Monitored	3	
	Oak Harbor Lagoon	Monitored	---	1	
	Onamac Point Reef	---	Not Monitored	2	
	Penn Cove Park	---	Not Monitored	3	
	Penn Cove Tidelands	---	Not Monitored	3	
	Phil Simon Memorial Park	---	Not Monitored	3	
	Possession Point Park	---	Not Monitored	3	
	Rockaway Beach	---	Not Monitored	2	
	Saratoga Pass Tidelands	---	Not Monitored	3	
	South Whidbey State Park	---	Not Monitored	3	
	Spur Road End	---	Not Monitored	3	
	Sunlight County Park	---	Not Monitored	3	
	Town Boat Launch	---	Not Monitored	3	
	Town Park	---	Not Monitored	3	
	Useless Bay Tidelands State Park	---	Not Monitored	3	
	Utsalady County Park	---	Not Monitored	1	
	W. Penn Cove Beach	---	Not Monitored	3	
	Winas Maylor Pt-East	---	Not Monitored	2	
	Island Totals	61	4	57	
	Jefferson	Beach 1	---	Not Monitored	3
Beach 2		---	Not Monitored	3	
Beach 3		---	Not Monitored	3	
Beach 4		---	Not Monitored	3	
Beach 6		---	Not Monitored	3	
Bolton Peninsula, Beach 56		---	Not Monitored	3	
Broad Spit		---	Not Monitored	3	
Camp Parsons Boy Scout Brinnon Camp		---	Not Monitored	1	
Cape George, Beach 407		---	Not Monitored	3	
Cape George, Beach 409		---	Not Monitored	3	
Case Shoal, Beach 59a		---	Not Monitored	2	
Chetzeomka Park		---	Not Monitored	3	
Chimacum Creek Park		Monitored	---	1	
Coast Dabob East		---	Not Monitored	2	
Dosewallips State Park		---	Not Monitored	2	
Duckabush		---	Not Monitored	2	
East Beach County Park		---	Not Monitored	3	
Flapjack Cove Tidelands, Beach 54		---	Not Monitored	2	
Fort Flagler State Park		---	Not Monitored	2	
Fort Worden State Park		Monitored	---	1	
Gardiner Public Boat Launch		---	Not Monitored	3	
H.J. Carroll State Park		---	Not Monitored	2	
Hadlock Boat Launch		---	Not Monitored	3	
Hicks County Park		---	Not Monitored	3	
Indian Island County Park		---	Not Monitored	3	
J.B. Pope Marine Park		---	Not Monitored	3	
Jackson Cove, Beach 55		---	Not Monitored	3	
Kalaloch Beach And Campground		---	Not Monitored	2	
Kinney Point, Beach 404a		---	Not Monitored	3	
Mats Mats Bay Boat Launch	---	Not Monitored	3		

Washington List of Beaches

COUNTY	BEACH NAME	MONITORING STATUS		TIER RANK
		Monitored	Not Monitored	
Jefferson (cont'd)	Mystery Bay State Park	---	Not Monitored	2
	North Beach County Park	---	Not Monitored	3
	Oak Bay County Park	---	Not Monitored	1
	Oak Bay Sand Spit	---	Not Monitored	2
	Old Fort Townsend State Park	---	Not Monitored	2
	Pleasant Harbor State Park	---	Not Monitored	3
	Point Hudson Marina	---	Not Monitored	3
	Point Whitney Tidelands	---	Not Monitored	2
	Port Townsend Boat Basin	---	Not Monitored	3
	Port Townsend North Pier And Beach	---	Not Monitored	2
	Quilcene Bay Tidelands	---	Not Monitored	2
	Quilcene Boat Haven	Monitored	---	1
	Right Smart Cove State Park	---	Not Monitored	3
	Ruby Beach	---	Not Monitored	3
	Seal Rock Camground	---	Not Monitored	3
	Shine Tidelands	---	Not Monitored	3
	South Beach Comp Area	---	Not Monitored	2
	Squamish Harbor, Beach 59	---	Not Monitored	3
	Tabook Point, Beach 57	---	Not Monitored	3
	Toandos Tidelands State Park	---	Not Monitored	3
Triton Cove State Park	---	Not Monitored	3	
Wolfe Property State Park	---	Not Monitored	3	
Jefferson Totals	52	3	49	
King	101 Avenue Sw Road End	---	Not Monitored	3
	146th Avenue Sw Road End	---	Not Monitored	3
	1st Avenue South Bridge Boat Launch	---	Not Monitored	3
	20th Place Sw Road End	---	Not Monitored	3
	Alki Beach Park	Monitored	---	1
	Alki Point Light Station	---	Not Monitored	1
	Andover Place Road End	---	Not Monitored	3
	Anthony's Home Port Public Access	---	Not Monitored	3
	Arroyos Natural Area	---	Not Monitored	3
	Ballard Elks Public Access	---	Not Monitored	3
	Boeing Creek Reef	---	Not Monitored	2
	Burton Acres County Park	---	Not Monitored	1
	Camp Sealth	---	Not Monitored	2
	Carkeek Park	Monitored	---	1
	Coleman Dock	---	Not Monitored	3
	Cormorant Cove	---	Not Monitored	2
	Dash Point State Park	---	Not Monitored	1
	Des Moines Fishing Pier	---	Not Monitored	3
	Des Moines Marina City Beach Park	---	Not Monitored	2
	Discovery Park	---	Not Monitored	1
	Dockton County Park	---	Not Monitored	1
	Don Armeni Park	---	Not Monitored	3
	Dumas Bay Park Wildlife Sanctuary	---	Not Monitored	3
	Duwamish Waterway Park	---	Not Monitored	3
	East Vashon Island, Beach 85	---	Not Monitored	3
	Elliot Bay Park	---	Not Monitored	3
	Emma Schmitz Me-Kwa Mooks Park	---	Not Monitored	2
	Fisherman's Terminal	---	Not Monitored	2
	Golden Gardens Park	Monitored	---	1
	Hamilton View Point Park	---	Not Monitored	3
	Harbor Vista Park	---	Not Monitored	2
	Hiram M. Chittendon Locks	---	Not Monitored	3

Washington List of Beaches

COUNTY	BEACH NAME	MONITORING STATUS		TIER RANK
		Monitored	Not Monitored	
King	Lincoln Park	Monitored	---	1
(cont'd)	Lowman Beach Park	---	Not Monitored	1
	Magnolia Park	---	Not Monitored	3
	Magnolia Tidelands Park	---	Not Monitored	2
	Maury Island Marine Park	---	Not Monitored	3
	Maury Island, Beach 83	---	Not Monitored	3
	Myrtle Edwards Park	Monitored	---	1
	Normandy Beach Park/Marine View Park	---	Not Monitored	3
	Northeast Vashon County Park	---	Not Monitored	3
	Pier 48 Viewpoint	---	Not Monitored	2
	Point Heyer 'Kvi' Beach	---	Not Monitored	2
	Point Robinson County Park	---	Not Monitored	3
	Poverty Bay County Park	---	Not Monitored	3
	Redondo County Park	Monitored	---	1
	Richey Viewpoint	Monitored	---	1
	Richmond Beach County Park	Monitored	---	1
	Saltwater State Park	Monitored	---	1
	Seacrest Park	---	Not Monitored	1
	Seahurst County Park	Monitored	---	1
	Shilshole Bay Marina	---	Not Monitored	3
	Smith Cove Park	---	Not Monitored	3
	South 239th Beach Access	---	Not Monitored	2
	Southeast Vashon Island, Beach 79	---	Not Monitored	3
	Spring Beach County Park	---	Not Monitored	3
	Three Tree Point	---	Not Monitored	2
	Three Tree Street Road End	---	Not Monitored	3
	Tramp Harbor Fishing Pier	---	Not Monitored	3
	Vashon Beach Boat Launch	---	Not Monitored	2
	Washington Street Boat Harbor	---	Not Monitored	3
	Waterfront Park	---	Not Monitored	3
	West Vashon Island, Beach 77	---	Not Monitored	3
	West Vashon Island, Beach 78	---	Not Monitored	3
King Totals	64	10	54	
Kitsap	Anderson Cove, Beach 40	---	Not Monitored	3
	Anna Smith Park	---	Not Monitored	3
	Annapolis Public Access Area	---	Not Monitored	3
	Arness County Park	Monitored	---	1
	Bachmann Park	---	Not Monitored	3
	Blake Island State Park	---	Not Monitored	2
	Blake Island State Park / Tillicum Village	---	Not Monitored	1
	Bremerton Ferry Terminal	---	Not Monitored	2
	Camp Indianola	---	Not Monitored	1
	Chico Boat Launch	---	Not Monitored	3
	Crystal Springs Public Fishing Pier	---	Not Monitored	3
	Eagle Harbor Waterfront Park	Monitored	---	1
	Eglon Boat Launch	---	Not Monitored	3
	Evergreen Park	Monitored	---	1
	Fay Bainbridge State Park	Monitored	---	1
	First Street Dock	---	Not Monitored	3
	Fort Ward State Park	Monitored	---	1
	Foulweather Bluff, Beach 64	---	Not Monitored	3
	Gamble Bay	---	Not Monitored	2
	Hansville, Beach 69	---	Not Monitored	3
	Harper County Park	---	Not Monitored	1
	Harper Public Fishing Pier	---	Not Monitored	3

Washington List of Beaches

COUNTY	BEACH NAME	MONITORING STATUS		TIER RANK
		Monitored	Not Monitored	
Kitsap (cont'd)	Illahee Pier	---	Not Monitored	3
	Illahee State Park	Monitored	---	1
	Indianola Dock	Monitored	---	1
	Keyport Boat Launch	---	Not Monitored	3
	Keyport County Park	---	Not Monitored	2
	Kingston Ferry Terminal	---	Not Monitored	3
	Kingston Marina	---	Not Monitored	3
	Kitsap Memorial State Park	---	Not Monitored	1
	Lents Landing	---	Not Monitored	2
	Liberty Bay Park	---	Not Monitored	3
	Liberty Park Marina	---	Not Monitored	3
	Lions Park	Monitored	---	1
	Manchester State Park	---	Not Monitored	1
	Miami Beach/Misery Point	---	Not Monitored	2
	N.A.D. Marine Park	---	Not Monitored	2
	Old Man House State Park	---	Not Monitored	2
	Ollala Boat Launch	---	Not Monitored	2
	Oyster Plant Park	---	Not Monitored	1
	Pebble Beach	---	Not Monitored	2
	Point No Point County Park	---	Not Monitored	2
	Point No Point, Beach 68	---	Not Monitored	3
	Pomeroy Park - Manchester Beach	Monitored	---	1
	Port of Brownsville Marine Park And Marina	---	Not Monitored	3
	Port of Waterman Pier	---	Not Monitored	3
	Port Orchard Boat Launch	---	Not Monitored	3
	Port Orchard Marina	---	Not Monitored	3
	Port Orchard Pier	---	Not Monitored	3
	Port Orchard Waterfront Park	---	Not Monitored	3
	Poulsbo Boat Launch And Marina	---	Not Monitored	3
	Poulsbo Waterfront Park	---	Not Monitored	2
	Ross Point Tidelands	---	Not Monitored	2
	Salisbury Point County Park	---	Not Monitored	2
	Scenic Beach State Park	---	Not Monitored	1
	Silverdale County Park	Monitored	---	1
	Suquamish Center	---	Not Monitored	3
	Tracyton Boat Launch	---	Not Monitored	3
	Winslow Ferry Terminal	---	Not Monitored	3
Wynn-Jones County Park	---	Not Monitored	3	
Kitsap Totals		60	10	50
Mason	Allyn Park	---	Not Monitored	2
	Allyn Port And Dock	---	Not Monitored	3
	Arcadia Boat Launch	---	Not Monitored	3
	Belfair State Park	---	Not Monitored	1
	Cushman Park	---	Not Monitored	2
	Dewatto Bay Beach 44b	---	Not Monitored	3
	Dewatto Bay, Beach 44a	---	Not Monitored	2
	Eagle Creek Recreational Tidelands	---	Not Monitored	2
	Fudge Point	---	Not Monitored	2
	Grapeview Boat Launch	---	Not Monitored	3
	Harstene Island, Beach 33	---	Not Monitored	3
	Hartstene Bridge Boat Launch	---	Not Monitored	3
	Harvey Rendsland State Park	---	Not Monitored	3
	Hood Canal Recreational Park	---	Not Monitored	2
	Hood Canal, Beach 46	---	Not Monitored	3
Hood Canal, Beach 47	---	Not Monitored	3	

Washington List of Beaches

COUNTY	BEACH NAME	MONITORING STATUS		TIER RANK	
		Monitored	Not Monitored		
Mason (cont'd)	Hood Canal, Beach 48	---	Not Monitored	3	
	Hoodsport, Beach 43	---	Not Monitored	2	
	Jacoby's Shorecrest County Park	---	Not Monitored	2	
	Jarrell Cove State Park	---	Not Monitored	2	
	Jarrell Cove, Beach 34	---	Not Monitored	3	
	Jorsted Creek Beach	---	Not Monitored	2	
	Lilliwaup Public Beach	---	Not Monitored	2	
	Lilliwaup Tidelands State Park	Monitored	---	1	
	McMicken Island State Park	---	Not Monitored	2	
	McMicken Island, Beach 25	---	Not Monitored	2	
	Northshore Dock And Boat Launch	---	Not Monitored	2	
	Octopus Hole	---	Not Monitored	2	
	Port of Allyn Public Boat Launch	---	Not Monitored	3	
	Port Of Hoodsport	---	Not Monitored	2	
	Potlatch State Park	Monitored	---	1	
	Shelton Boat Launch	---	Not Monitored	3	
	Shorecrest County Park	---	Not Monitored	2	
	Skokomish Tidelands	---	Not Monitored	2	
	South of Lilliwaup Tidelands State Park	---	Not Monitored	2	
	Squaxin Island State Park	---	Not Monitored	3	
	Stretch Island, Beach 20 State Park	---	Not Monitored	3	
	Stretch Point State Park	---	Not Monitored	3	
	Twanoh State Park	Monitored	---	1	
	Union Public Boat Launch	---	Not Monitored	2	
	Walker County Park	Monitored	---	1	
	Mason Totals		41	4	37
	Pacific	10th Street Beach Access	---	Not Monitored	3
Bay Avenue / Ocean Park Beach		---	Not Monitored	2	
Bolstead Beach Access		---	Not Monitored	3	
Bruceport County Park		---	Not Monitored	3	
Cape Disappointment		Monitored	---	1	
Chinook County Park		---	Not Monitored	2	
Cranberry Road Beach Access		---	Not Monitored	2	
Fort Columbia Historical State Park		---	Not Monitored	2	
Grayland Beach State Park		---	Not Monitored	2	
Illwaco Marina		---	Not Monitored	2	
Klipsan Beach Access		---	Not Monitored	2	
Leadbetter Point State Park Beach		---	Not Monitored	3	
Lewis and Clark Campsite State Park		---	Not Monitored	2	
Lewis Unit, Willapa NWR		---	Not Monitored	3	
Long Beach Boardwalk		---	Not Monitored	2	
Long Island Unit, Willapa NWR		---	Not Monitored	3	
Loomis Lake State Park		---	Not Monitored	3	
Midway Beach Access		---	Not Monitored	3	
Nahcotta Small Boat Basin		---	Not Monitored	3	
North River Public Fishing Access		---	Not Monitored	3	
Northcove Beach Access		---	Not Monitored	3	
Oysterville Beach Access		---	Not Monitored	3	
Pacific Pines State Park		---	Not Monitored	3	
Pioneer Road End		---	Not Monitored	2	
Riekkola Unit, Willapa NWR		---	Not Monitored	3	
Seaview Beach Access		---	Not Monitored	2	
South Bend Fishing Access And Boat Launch		---	Not Monitored	3	
Tokeland Marina	---	Not Monitored	3		
Willapa Landing	---	Not Monitored	2		
Pacific Totals		29	1	28	

Washington List of Beaches

COUNTY	BEACH NAME	MONITORING STATUS		TIER RANK
		Monitored	Not Monitored	
Pierce	182nd Avenue Kpn Road End	---	Not Monitored	3
	36th Street Nw Road End Boat Launch	---	Not Monitored	3
	Anderson Island Ferry Dock	---	Not Monitored	3
	Anderson Island, Beach 8	---	Not Monitored	3
	Berg Drive NW Road End Boat Launch	---	Not Monitored	3
	Brown's Point Lighthouse Park	Monitored	---	1
	Camp Seymour	---	Not Monitored	1
	City Park	---	Not Monitored	3
	Cutts Island State Park	---	Not Monitored	3
	Dash Point County Park	---	Not Monitored	1
	Days Island	---	Not Monitored	2
	Devils Head, Beach 13	---	Not Monitored	3
	Eagle Island State Park	---	Not Monitored	3
	Fireman's Park	---	Not Monitored	2
	Fox Island Bridge Boat Landing	---	Not Monitored	3
	Haley Property	---	Not Monitored	3
	Hall Road End Boat Launch	---	Not Monitored	3
	Harborview Drive Road End Viewpoint	---	Not Monitored	3
	Herron Ferry Terminal-Main Land	---	Not Monitored	3
	Home Boat Launch	---	Not Monitored	3
	Jerisich Park	---	Not Monitored	3
	Joemma State Park	---	Not Monitored	3
	Kamas Drive Road End	---	Not Monitored	3
	Kopachuck State Park	---	Not Monitored	1
	KPN Olman Road Vaugh Bay Sandspit	---	Not Monitored	2
	Longbranch Boat Launch	---	Not Monitored	3
	Longbranch Dock	---	Not Monitored	3
	Maple Hollow Recreation Site	---	Not Monitored	3
	Marine Park	---	Not Monitored	3
	Memorial Park	---	Not Monitored	2
	Narrows Park	---	Not Monitored	3
	Owens Beach / Point Defiance Park	Monitored	---	1
	Penrose Point State Park	Monitored	---	1
	Pioneer Orchard Park	---	Not Monitored	2
	Pitt Passage, Beach 6	---	Not Monitored	3
	Point Evans, Beach 36	---	Not Monitored	3
	Point Fosdick, Beach 1	---	Not Monitored	3
	Point Fosdick, Beach 1a	---	Not Monitored	3
	Purdy Sandspit County Park	Monitored	---	1
	Randall Drive Boat Launch	---	Not Monitored	3
	Ruston Way Waterfront Park	Monitored	---	1
	Salt Point / South Gorden Point	---	Not Monitored	2
	Saltars Point Beach	Monitored	---	1
	Solo Point Boat Launch	---	Not Monitored	1
	Steilacoom Boat Launch	---	Not Monitored	3
	Sunnyside Beach Park	Monitored	---	1
	Sunrise Beach Park	---	Not Monitored	2
Taylor Bay, Beach 16	---	Not Monitored	3	
Thea Foss Waterway	---	Not Monitored	3	
Titlow Park	Monitored	---	1	
Wauna Boat Launch	---	Not Monitored	3	
Wauna, Beach 35	---	Not Monitored	1	
Wauna, Beach 35a	---	Not Monitored	3	
Windy Bluff, Beach 18	---	Not Monitored	3	
Wyckoff Shoal, Beach 39	---	Not Monitored	3	
Pierce Totals	55	8	47	

Washington List of Beaches

COUNTY	BEACH NAME	MONITORING STATUS		TIER RANK
		Monitored	Not Monitored	
San Juan	Agate Beach County Park	---	Not Monitored	3
	Aleck Bay, Beach 308	---	Not Monitored	3
	American Camp	---	Not Monitored	3
	Armitage Island, Beach 290a	---	Not Monitored	3
	Barnes Island, Beach 229	---	Not Monitored	3
	Beach Haven, Beach 238	---	Not Monitored	2
	Blakely Island, Beach 290	---	Not Monitored	3
	Blakely Island, Beach 292	---	Not Monitored	3
	Blakely Island, Beach 292a	---	Not Monitored	3
	Blind Bay Beach 260d	---	Not Monitored	3
	Blind Island State Park	---	Not Monitored	3
	Broken Point, Beach 260a	---	Not Monitored	3
	Cactus Islands, Beach 353a	---	Not Monitored	3
	Cactus Islands, Beach 353b	---	Not Monitored	3
	Canoe Island, Beach 296a	---	Not Monitored	3
	Cape St. Mary, Beach 311	---	Not Monitored	3
	Castle Island State Park	---	Not Monitored	3
	Cattle Point	---	Not Monitored	3
	Cattle Point Lighthouse Recreation Site	---	Not Monitored	3
	Cattle Point, Beach 326a	---	Not Monitored	3
	Center Island Recreation Site	---	Not Monitored	3
	Center Island, Beach 324a	---	Not Monitored	2
	Clark Island State Park	---	Not Monitored	3
	Coon Island, Beach 245a	---	Not Monitored	3
	Crane Island, Beach 250a	---	Not Monitored	3
	Crane Island, Beach 250b	---	Not Monitored	3
	Decatur Island, Beach 319a	---	Not Monitored	3
	Decatur Island, Beach 323	---	Not Monitored	3
	Decatur Island, Beach 324	---	Not Monitored	2
	Decatur Island, Beach 325a	---	Not Monitored	3
	Deer Harbor, Beach 240b	---	Not Monitored	3
	Deer Point, Beach 277	---	Not Monitored	3
	Diamond Point, Beach 265	---	Not Monitored	3
	Doe Bay, Beach 281a	---	Not Monitored	3
	Doe Island State Park	---	Not Monitored	3
	Double Island, Beach 251	---	Not Monitored	3
	Double Island, Beach 251a	---	Not Monitored	3
	Eagle Cove	---	Not Monitored	2
	East Sound, Beach 266	---	Not Monitored	3
	East Sound, Beach 267	---	Not Monitored	3
	East Sound, Beach 270	---	Not Monitored	3
	East Sound, Beach 274	---	Not Monitored	3
	East Sound, Beach 275	---	Not Monitored	3
	English Camp Historical Park	---	Not Monitored	2
	Ewing Island, Beach 367a	---	Not Monitored	3
	Fisherman Bay	---	Not Monitored	2
	Fishery Point, Beach 363	---	Not Monitored	3
	Fishing Bay	---	Not Monitored	2
	Flat Point, Beach 295	---	Not Monitored	3
	Flower Isle, Beach 266b	---	Not Monitored	3
Freeman Island State Park	---	Not Monitored	3	
Frost Island, Beach 318	---	Not Monitored	3	
Griffin Bay Recreation Site	---	Not Monitored	3	
Hankin Point, Beach 264	---	Not Monitored	3	
Harney Channel, Beach 262	---	Not Monitored	3	

Washington List of Beaches

COUNTY	BEACH NAME	MONITORING STATUS		TIER RANK
		Monitored	Not Monitored	
San Juan (cont'd)	Henry Island, Beach 339a	---	Not Monitored	2
	Hunter Bat, Beach 313	---	Not Monitored	3
	Hunter Bay Dock County Park	---	Not Monitored	3
	Hunter Bay, Beach 313a	---	Not Monitored	3
	Hunter Bay, Beach 314	---	Not Monitored	3
	Iceberg Island State Park	---	Not Monitored	3
	Indian Cove, Beach 296	---	Not Monitored	3
	Jackson Beach County Park	---	Not Monitored	3
	James Island State Park	---	Not Monitored	3
	Johns Island	---	Not Monitored	2
	Johns Island, Beach 356	---	Not Monitored	3
	Johns Point, Beach 307	---	Not Monitored	3
	Jones Island State Park	---	Not Monitored	3
	Kellett Bluff, Beach 341	---	Not Monitored	3
	Lime Kiln Point State Park	---	Not Monitored	2
	Little Patoes Island, Beach 366a	---	Not Monitored	3
	Little Sucia Island, Beach 367d	---	Not Monitored	3
	Lopex Island, Beach 305	---	Not Monitored	3
	Lopex Sound, Beach 317	---	Not Monitored	3
	Lopez Ferry Terminal	---	Not Monitored	3
	Lopez Island Tidelands	---	Not Monitored	2
	Lopez Passm, Beach 312a	---	Not Monitored	3
	Lopez Sound, Beach 315	---	Not Monitored	3
	Lover's Cove, Beach 239	---	Not Monitored	3
	Mackaye Harbor, Beach 306	---	Not Monitored	3
	Matia Island State Park	---	Not Monitored	3
	Mcardel Bay, Beach 309	---	Not Monitored	3
	Mconnell Island, Beach 245	---	Not Monitored	3
	Mccracken Point, Beach 340	---	Not Monitored	3
	Mitchell Bay Islet	---	Not Monitored	3
	Moran State Park	---	Not Monitored	3
	Mosquito Pass, Beach 344	---	Not Monitored	3
	Mud Bay Tidelands	---	Not Monitored	3
	Mud Bay, Beach P1	---	Not Monitored	3
	Mud Bay, Beach P2	---	Not Monitored	3
	Neck Point, Beach 259a	---	Not Monitored	3
	Neil Tarte Memorial County Park	---	Not Monitored	2
	North Beach Road End	---	Not Monitored	3
	North Finger Island, Beach 367b	---	Not Monitored	3
	Northeast Stuart Island, Beach 356a	---	Not Monitored	3
	Oak Island, Beach 257a	---	Not Monitored	3
	Obstruction Pass Boat Launch	---	Not Monitored	3
Obstruction Pass County Park	---	Not Monitored	3	
Obstruction Pass Recreation Site	---	Not Monitored	3	
Obstruction Pass, Beach 276	---	Not Monitored	3	
Odlin County Park	---	Not Monitored	2	
Olga County Park	---	Not Monitored	3	
Olga Marine State Park	---	Not Monitored	3	
Orcas Island Ferry Terminal Picnic Area	---	Not Monitored	3	
Orcas Island, Beach 266b	---	Not Monitored	3	
Orcas Island, Beach 279	---	Not Monitored	3	
Orcas Island, Beach 282	---	Not Monitored	3	
Orcas Island, Beach 283	---	Not Monitored	3	
Otis Perkins Day Park	---	Not Monitored	2	
Patos Island State Park	---	Not Monitored	3	

Washington List of Beaches

COUNTY	BEACH NAME	MONITORING STATUS		TIER
		Monitored	Not Monitored	RANK
San Juan (cont'd)	Pear Point, Beach 332	---	Not Monitored	3
	Point Colville	---	Not Monitored	3
	Point Doughty Recreation Site	---	Not Monitored	3
	Point Doughty, Beach 236	---	Not Monitored	3
	Point Hammond, Beach 362	---	Not Monitored	3
	Point Lawrence Recreation Site	---	Not Monitored	3
	Point Lawrence, Beach 231	---	Not Monitored	3
	Point Thompson, Beach 234	---	Not Monitored	3
	Port Of Friday Harbor	---	Not Monitored	3
	Posey Island State Park	---	Not Monitored	3
	President's Channel, Beach 240	---	Not Monitored	3
	Raccoon Point, Beach 233	---	Not Monitored	3
	Ram Island, Beach 312b	---	Not Monitored	3
	Reads Bay, Beach 319	---	Not Monitored	2
	Reads Bay, Beach 325	---	Not Monitored	3
	Reuben Tarte County Park	---	Not Monitored	3
	Rock Point, Beach 303	---	Not Monitored	3
	Rocky Bay, Beach 336	---	Not Monitored	3
	Rosario, Beach 272	---	Not Monitored	3
	San Juan Channel, Beach 298	---	Not Monitored	3
	San Juan Channel, Beach 334	---	Not Monitored	3
	San Juan County Park	---	Not Monitored	3
	San Juan Island, Beach 330	---	Not Monitored	2
	Sandy Point, Beach 364	---	Not Monitored	3
	Satellite Island, Beach 358	---	Not Monitored	3
	Shark Reef County Park	---	Not Monitored	3
	Shark Reef, Beach 304	---	Not Monitored	3
	Shaw Island County Park / Indian Cove	---	Not Monitored	2
	Shaw Island, Beach 258	---	Not Monitored	3
	Shaw Island, Beach 260	---	Not Monitored	3
	Shaw Island, Beach 260c	---	Not Monitored	3
	Sheep Island, Beach 255a	---	Not Monitored	3
	Skull Island State Park	---	Not Monitored	3
	South Finger Island, Beach 367c	---	Not Monitored	3
	Southeast Stuart Island, Beach 356b	---	Not Monitored	3
	Spate Beach	---	Not Monitored	2
	Spencer Spit State Park	---	Not Monitored	2
	Spieden Bluff, Beach 353	---	Not Monitored	3
	Spieden Island, Beach 352	---	Not Monitored	3
	Spieden Island, Beach 352a	---	Not Monitored	3
Spring Passage, Beach 240a	---	Not Monitored	3	
Stuart Island State Park	---	Not Monitored	3	
Stuart Island, Beach 359	---	Not Monitored	3	
Sucia Island State Park	---	Not Monitored	1	
Thatcher Pass, Beach 291	---	Not Monitored	3	
Thatcher Pass, Beach 322	---	Not Monitored	3	
Trump Island, Beach 320	---	Not Monitored	3	
Turn Island State Park	---	Not Monitored	3	
Twin Rocks State Park	---	Not Monitored	3	
Upright Channel Recreation Site	---	Not Monitored	2	
Upright Head, Beach 294	---	Not Monitored	3	
Waldron Island, Beach 361	---	Not Monitored	3	
Waldron Island, Beach 361a	---	Not Monitored	3	
Wasp Passage, Beach 259	---	Not Monitored	3	
Willow Island	---	Not Monitored	3	
San Juan Totals	165	0	165	

Washington List of Beaches

COUNTY	BEACH NAME	MONITORING STATUS		TIER RANK
		Monitored	Not Monitored	
Skagit	Alexander / Delmar	---	Not Monitored	2
	Anacortes Ferry Terminal Beach	---	Not Monitored	2
	Anacortes Marina Beach	---	Not Monitored	2
	Bayview Boat Launch	---	Not Monitored	3
	Bayview State Park	Monitored	---	1
	Burrows Island State Park	---	Not Monitored	3
	Camp Kirby	---	Not Monitored	2
	Cap Sante Marina	---	Not Monitored	2
	Cap Sante Park	---	Not Monitored	3
	Carter Point	---	Not Monitored	3
	Community Of Christ Church Camp	---	Not Monitored	2
	Cone Islands State Park	---	Not Monitored	3
	Cypress Head Recreation Site	---	Not Monitored	3
	Cypress Head, Beach 209	---	Not Monitored	3
	Cypress Head, Beach 210	---	Not Monitored	3
	Cypress Head, Beach 211	---	Not Monitored	3
	Deception Pass State Park	---	Not Monitored	1
	Dewey Beach	---	Not Monitored	1
	Eagle Cliff, Beach 286	---	Not Monitored	3
	Eagle Harbor, Beach 212a	---	Not Monitored	3
	Hope Island / Skagit County	---	Not Monitored	3
	Jensen Access	---	Not Monitored	3
	Larrabee State Park, Clayton Beach	---	Not Monitored	3
	Lower Cap Sante Park	---	Not Monitored	3
	March Point Recreational Beach	---	Not Monitored	3
	March Point Tidelands	---	Not Monitored	1
	Milltown Access	---	Not Monitored	3
	North Beach-Guemes Island	---	Not Monitored	1
	North Fork Access	---	Not Monitored	3
	Northwest Island Marine Park	---	Not Monitored	3
	Padilla Bay National Estuarine Research Reserve	---	Not Monitored	3
	Pelican Beach Recreation Site	---	Not Monitored	3
	Pioneer Park	---	Not Monitored	3
	Saddlebag Island State Park	---	Not Monitored	3
	Salmon Beach	---	Not Monitored	3
	Samish Island Public Access	---	Not Monitored	1
	Seafarer Park	---	Not Monitored	1
	Sharpe County Park	---	Not Monitored	3
	Sinclair Island Dock	---	Not Monitored	3
	Sinclair Island Lighthouse, Beach 213a	---	Not Monitored	3
	Sinclair Island, Beach 213	---	Not Monitored	3
	Skagit Island State Park	---	Not Monitored	3
	Smilk Beach	---	Not Monitored	3
	Snee-Oosh Waterfront Park	---	Not Monitored	3
	South Shore Drive Road End	---	Not Monitored	3
	Strawberry Bay, Beach 287	---	Not Monitored	2
	Strawberry Island Recreation Site	---	Not Monitored	3
	Swinomish Channel Boat Launch	---	Not Monitored	3
	Vendovi Island, Beach 214	---	Not Monitored	3
	Washington Park	---	Not Monitored	2
	Young County Park North Beach Guemes Island	---	Not Monitored	3
Skagit Totals	51	1	50	
Snohomish	City Park Edmonds Marina Beach	---	Not Monitored	2
	Darlington Beach And Tidelands	---	Not Monitored	3
	Ebey Island	---	Not Monitored	2

Washington List of Beaches

COUNTY	BEACH NAME	MONITORING STATUS		TIER RANK	
		Monitored	Not Monitored		
Snohomish (cont'd)	Edmonds Underwater Park	Monitored	---	1	
	Forest Park	---	Not Monitored	3	
	Harborview Drive	---	Not Monitored	2	
	Hat/Gedney Island Reef	---	Not Monitored	3	
	Howarth Park	Monitored	---	1	
	Jetty Island	Monitored	---	1	
	Kayak Point County Park	Monitored	---	1	
	Legue Island Access	---	Not Monitored	3	
	Marina Beach South / Edmonds	Monitored	---	1	
	Marine Park Boat Launch	---	Not Monitored	3	
	Meadowdale County Park	---	Not Monitored	2	
	Mission Beach Park	---	Not Monitored	3	
	Mukilteo Fishing Pier	---	Not Monitored	3	
	Mukilteo Lighthouse Park	---	Not Monitored	3	
	Nakeeta Beach Tidelands	---	Not Monitored	3	
	North Marine View Park	---	Not Monitored	3	
	Norton Avenue Boat Launch	---	Not Monitored	2	
	Olympic Beach Park	---	Not Monitored	3	
	Otter Island	---	Not Monitored	2	
	Park Avenue Road End	---	Not Monitored	3	
	Picnic Point County Park	Monitored	---	1	
	Sound View Drive Nw Road End	---	Not Monitored	3	
	South Marine View Park	---	Not Monitored	3	
	South Terminal Viewpoint	---	Not Monitored	2	
	Spencer Island County Park	---	Not Monitored	3	
	Totem Beach	---	Not Monitored	2	
	Tulalip Bay Marina	---	Not Monitored	3	
	Warm Beach	---	Not Monitored	2	
	West Pass Bridge	---	Not Monitored	3	
	Snohomish Totals	32	6	26	
	Thurston	Bayview Market Public Access	---	Not Monitored	3
		Boston Harbor Boat Ramp	---	Not Monitored	3
Burfoot County Park		---	Not Monitored	1	
Fiddlehead Marina		---	Not Monitored	1	
Frye Cove County Park		Monitored	---	1	
Luhrs Boat Launch		---	Not Monitored	2	
Nisqually Habitat Management Area		---	Not Monitored	3	
Nisqually National Wildlife Refuge		---	Not Monitored	3	
Percival Landing North		---	Not Monitored	3	
Priest Point Park		---	Not Monitored	1	
Swantown Marina		---	Not Monitored	1	
Thurston County Parcel (Indian Rd)		---	Not Monitored	1	
Tolmie State Park		---	Not Monitored	1	
Westbay Marina		---	Not Monitored	3	
Woodard Bay Natural Area		---	Not Monitored	3	
Woodward Bay Road Bridge		---	Not Monitored	2	
Thurston Totals	16	1	15		
Whatcom	Birch Bay County Park	Monitored	---	1	
	Birch Bay Near Terrell Creek	---	Not Monitored	1	
	Birch Bay State Park	Monitored	---	1	
	Birch Bay Tidelands	---	Not Monitored	2	
	Birch Point, Beach 372	---	Not Monitored	3	
	Blaine Harbor And Boat Launch	---	Not Monitored	3	
	Boulevard Park/Bayview Marine Park	Monitored	---	1	

Washington List of Beaches

COUNTY	BEACH NAME	MONITORING STATUS		TIER RANK	
		Monitored	Not Monitored		
Whatcom (cont'd)	Bumstead Spit South, Beach 223a	---	Not Monitored	3	
	Bumstead Spit, Beach 223	---	Not Monitored	3	
	Chuckanut Village Park	---	Not Monitored	3	
	Cottonwood Beach County Park	---	Not Monitored	1	
	Devils Slide, Beach 220a	---	Not Monitored	3	
	Fish Point Park	---	Not Monitored	3	
	Larrabee State Park	---	Not Monitored	2	
	Larrabee State Park, Wildcat Cove	Monitored	---	1	
	Lighthouse Marine County Park	---	Not Monitored	2	
	Little Squalicum Park	---	Not Monitored	3	
	Lummi Island Recreation Site	---	Not Monitored	3	
	Lummi Island, Beach 220	---	Not Monitored	3	
	Lummi Island, Beach 223b	---	Not Monitored	3	
	Lummi Island, Beach 224	---	Not Monitored	3	
	Maple Beach	---	Not Monitored	1	
	Marine View Park	Monitored	---	3	
	Monument County Park	---	Not Monitored	3	
	Padden Creek Lagoon	---	Not Monitored	3	
	Point Whitehorn	---	Not Monitored	3	
	Semiahmoo County Park	---	Not Monitored	2	
	Smugglers Cove North, Beach 221a	---	Not Monitored	3	
	Smugglers Cove Point, Beach 221	---	Not Monitored	3	
	South Side Boat Launch	---	Not Monitored	2	
	Teddy Bear Cove	---	Not Monitored	2	
	Zvanich Park/Squalicum Harbor	---	Not Monitored	3	
	Whatcom Totals	32	5	27	



Wisconsin



Number of Beaches Reported			
County	Total Beaches*	Monitored	Not Monitored
Ashland	7	7	0
Bayfield	19	16	3
Brown	9	3	6
Door	53	31	22
Douglas	16	12	4
Iron	5	5	0
Kenosha	7	5	2
Kewaunee	5	2	3
Manitowoc	17	10	7
Marinette	6	0	6
Milwaukee	13	11	2
Oconto	1	0	1
Ozaukee	11	6	5
Racine	7	2	5
Sheboygan	16	8	8
Totals	192	118	74

* Only coastal beaches are included in these lists.

For more information contact:

Shaunna M. Chase
 Wisconsin Department of Natural Resources
 101 S. Webster St. WT/3.
 Madison, WI 53707
 Tel: 608-266-2554
 e-mail: shaunna.chase@wisconsin.gov

Wisconsin List of Beaches

COUNTY	BEACH NAME	MONITORING STATUS		TIER RANK
		Monitored	Not Monitored	
Ashland	Bayview Park Beach	Monitored	---	2
	Big Bay State Park Beach	Monitored	---	1
	Big Bay Town Park Beach	Monitored	---	1
	Casper Road Beach	Monitored	---	1
	Kreher Park Beach	Monitored	---	2
	La Pointe Memorial Beach	Monitored	---	1
	Maslowski Beaches	Monitored	---	2
	Ashland Totals	7	7	0
Bayfield	Bark Bay Beaches	Monitored	---	1
	Bono Creek Boat Launch Beach	Monitored	---	1
	Broad Street Beach	Monitored	---	1
	Herbster Beach	Monitored	---	1
	Highway 13 Wayside Beach	---	Not Monitored	1
	Little Sand Bay Beach	---	Not Monitored	1
	Memorial Beach Bayfield	Monitored	---	1

Wisconsin List of Beaches

COUNTY	BEACH NAME	MONITORING STATUS		TIER RANK
		Monitored	Not Monitored	
Bayfield (cont'd)	Memorial Park Beach Washburn	Monitored	---	1
	Port Wing Beach East	Monitored	---	1
	Port Wing Beach West	Monitored	---	1
	River Loop Road Beach	---	Not Monitored	1
	Sioux River Beach North	Monitored	---	1
	Sioux River Beach South	Monitored	---	1
	Siskiwit Bay Beach	Monitored	---	1
	Thompson West End Park Beach	Monitored	---	1
	Washburn Marina Beach	Monitored	---	1
	Washburn Walking Trail Beach / BAB Beach	Monitored	---	1
	Washington Avenue Beach	Monitored	---	1
	Wikdal Memorial Boat Launch Beach	Monitored	---	1
	Bayfield Totals	19	16	3
Brown	Bay Beach	---	Not Monitored	1
	Bayshore Park Beach	Monitored	---	1
	Communiversity Park Beach	Monitored	---	1
	Joliet Park	---	Not Monitored	1
	Longtail Beach	Monitored	---	1
	Riverside Drive Beach	---	Not Monitored	1
	Town of Scott Park Beach	---	Not Monitored	1
	Van Lanen Beach	---	Not Monitored	1
	Volk's Landing Boat Launch Beach	---	Not Monitored	1
	Brown Totals	9	3	6
Door	Anclam Park Beach	Monitored	---	2
	Arrowhead Lane Beach	---	Not Monitored	1
	Baileys Harbor Ridges Park Beach	Monitored	---	3
	Bittersweet Lane Beach	---	Not Monitored	1
	Braunsdorf Beach	---	Not Monitored	1
	Chippewa Drive Beach	---	Not Monitored	1
	Clay Banks Beach 1	---	Not Monitored	1
	Clay Banks Beach 2	Monitored	---	1
	Cliff View Drive Beach	---	Not Monitored	1
	County TT Beach	---	Not Monitored	1
	Deer Path Lane Beach	---	Not Monitored	1
	Egg Harbor Beach	Monitored	---	3
	Ellison Bay Town Park Beach	Monitored	---	3
	Ephraim Beach	Monitored	---	3
	Europe Bay Beach 1	Monitored	---	2
	Europe Bay Beach 2	Monitored	---	2
	Europe Bay Beach 3	Monitored	---	2
	Fish Creek Beach	Monitored	---	3
	Garrett Bay Boat Launch Beach	---	Not Monitored	1
	Gislason Beach	Monitored	---	1
	Goldenrod Lane Beach	---	Not Monitored	1
	Haines Park Beach	Monitored	---	2
	Hemlock Lane Beach	---	Not Monitored	1
	Isle View Beach	---	Not Monitored	1
	Jackson Harbor Ridges - WI	Monitored	---	1
	Kickapoo Drive Beach	---	Not Monitored	1
	Lakeshore Drive Beach Door	---	Not Monitored	1
	Lakeside Park Beach	Monitored	---	2
	Lily Bay Boat Launch Beach	Monitored	---	1
	Murphy Park Beach	Monitored	---	3
	Newport Bay Beach	Monitored	---	3
	Nicolet Beach	Monitored	---	3

Wisconsin List of Beaches

COUNTY	BEACH NAME	MONITORING STATUS		TIER RANK
		Monitored	Not Monitored	
Door (cont'd)	Otumba Park Beach	Monitored	---	3
	Pebble Beach Road Beach 1 Door	---	Not Monitored	1
	Percy Johnson Memorial Park Beach	Monitored	---	1
	Portage Park Beach	Monitored	---	2
	Potawatomi State Park Beach 1	---	Not Monitored	1
	Potawatomi State Park Beach 2	---	Not Monitored	1
	Rock Island State Park Beach	Monitored	---	1
	Sand Bay Beach 1	Monitored	---	2
	Sand Bay Beach 2	---	Not Monitored	1
	Sand Cove	---	Not Monitored	1
	Sand Dune Beach	Monitored	---	1
	Sandy Bay Town Park Beach	Monitored	---	2
	School House Beach	Monitored	---	1
	Sister Bay Beach	Monitored	---	3
	Sturgeon Bay Canal Recreation Area Beach	Monitored	---	2
	Sunset Beach Fish Creek	---	Not Monitored	1
	Sunset Park Beach Sturgeon Bay	Monitored	---	3
	White Pine Lane Beach	---	Not Monitored	1
	Whitefish Bay Boat Launch Beach	Monitored	---	1
	Whitefish Dunes Beach	Monitored	---	3
	Winnebago Drive Beach	---	Not Monitored	1
Door Totals		53	31	22
Douglas	Allouez Bay Beach 1	---	Not Monitored	1
	Allouez Bay Beach 2	---	Not Monitored	1
	Allouez Bay Beach 3	Monitored	---	1
	Amnicon River Beach	Monitored	---	1
	Barker's Island Inner Beach	Monitored	---	2
	Barker's Island Outer Beach	---	Not Monitored	1
	Brule River State Forest Beach 1	Monitored	---	1
	Brule River State Forest Beach 2	Monitored	---	1
	Brule River State Forest Beach 3	Monitored	---	1
	Connors Point Beaches	---	Not Monitored	1
	Middle River Beach	Monitored	---	1
	Wisconsin Point Beach 1	Monitored	---	2
	Wisconsin Point Beach 2	Monitored	---	1
	Wisconsin Point Beach 3	Monitored	---	1
	Wisconsin Point Beach 4	Monitored	---	1
	Wisconsin Point Beach 5	Monitored	---	1
Douglas Totals		16	12	4
Iron	Oronto Bay Beach 1	Monitored	---	1
	Oronto Bay Beach 2	Monitored	---	1
	Oronto Bay Beach 3	Monitored	---	1
	Saxon Harbor Beach East	Monitored	---	1
	Saxon Harbor Beach West	Monitored	---	1
Iron Totals		5	5	0
Kenosha	Alford Park Beach	Monitored	---	1
	Eichelman Beach	Monitored	---	2
	Lakeshore Drive Beach Kenosha	---	Not Monitored	1
	Melissa Beach	---	Not Monitored	1
	Pennoyer Park Beach	Monitored	---	1
	Simmons Island Beach	Monitored	---	2
	Southport Park Beach	Monitored	---	1
Kenosha Totals		7	5	2

Wisconsin List of Beaches

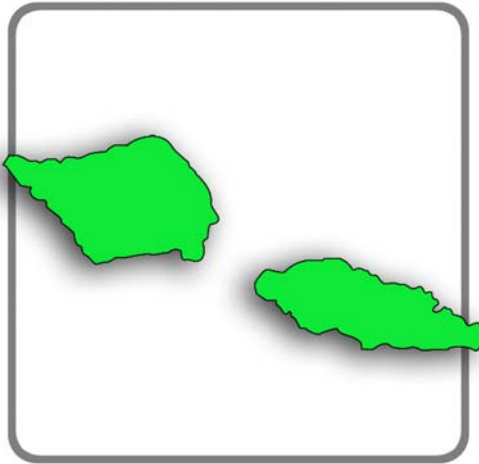
COUNTY	BEACH NAME	MONITORING STATUS		TIER RANK
		Monitored	Not Monitored	
Kewaunee	9th Avenue Wayside Beach	---	Not Monitored	1
	City Of Kewaunee Beach	Monitored	---	1
	Crescent Beach	Monitored	---	2
	Lighthouse Vista Beach	---	Not Monitored	1
	Red River Park Beaches	---	Not Monitored	1
Kewaunee Totals	5	2	3	
Manitowoc	Fischer Park Beaches	Monitored	---	1
	Hika Park Bay	Monitored	---	1
	Lincoln High School Beach	---	Not Monitored	1
	Maritime Dr Boat Launch Beach	---	Not Monitored	1
	Memorial Drive Wayside Beach Middle	---	Not Monitored	1
	Memorial Drive Wayside Beach North	Monitored	---	2
	Memorial Drive Wayside Beach South	Monitored	---	2
	Neshotah Beach	Monitored	---	2
	Point Beach State Forest - Concession Stand Beach	Monitored	---	2
	Point Beach State Forest - Lakeshore Picnic Area Beach	Monitored	---	2
	Point Beach State Forest - Lighthouse Picnic Area Beach	Monitored	---	2
	Red Arrow Park Beach Manitowoc	Monitored	---	2
	Silver Creek Beach	---	Not Monitored	1
	Two Creek Boat Launch Beach	---	Not Monitored	1
	University Beach	---	Not Monitored	1
	Warm Water Beach	---	Not Monitored	1
YMCA Beach	Monitored	---	2	
Manitowoc Totals	17	10	7	
Marinette	Michaelis Park Beach	---	Not Monitored	1
	Peshtigo Harbor Boat Launch Beach	---	Not Monitored	1
	Red Arrow Marinette 1 Beach	---	Not Monitored	1
	Red Arrow Marinette 2 Beach	---	Not Monitored	1
	Red Arrow Marinette 3 Beach	---	Not Monitored	1
	Seagull Bar Wildlife Area Beach	---	Not Monitored	1
Marinette Totals	6	0	6	
Milwaukee	Atwater Park Beach	Monitored	---	2
	Bay View Park Beach	Monitored	---	1
	Bender Beach	Monitored	---	2
	Big Bay Park Beach	---	Not Monitored	1
	Bradford Beach	Monitored	---	3
	Grant Park Beach	Monitored	---	2
	Klode Park Beach	Monitored	---	2
	McKinley Beach	Monitored	---	3
	Sheridan Park Beach	---	Not Monitored	1
	South Shore Beach	Monitored	---	3
	South Shore Rocky Beach	Monitored	---	3
	Tietjen Beach / Doctor's Park	Monitored	---	2
	Watercraft Beach	Monitored	---	3
Milwaukee Totals	13	11	2	
Oconto	Oconto City Park	---	Not Monitored	1
Oconto Totals	1	0	1	
Ozaukee	Cedar Beach Rd Beach	Monitored	---	3
	County Road D Boat Launch Beach	Monitored	---	3
	Harrington State Park Beach North	Monitored	---	3
	Harrington State Park Beach South	Monitored	---	3
	Jay Road Beach	---	Not Monitored	1

Wisconsin List of Beaches

COUNTY	BEACH NAME	MONITORING STATUS		TIER RANK
		Monitored	Not Monitored	
Ozaukee (cont'd)	Lion's Den Gorge Nature Preserve	Monitored	---	1
	Pebble Road Beach	---	Not Monitored	1
	Sandy Beach Road Beach	---	Not Monitored	1
	Silver Beach Road Beach	---	Not Monitored	1
	Upper Lake Park Beach	Monitored	---	3
	Virmond County Park	---	Not Monitored	1
	Ozaukee Totals	11	6	5
Racine	Michigan Boulevard Beach	---	Not Monitored	1
	Myers Park Beach	---	Not Monitored	1
	North Beach	Monitored	---	3
	Parkway Beach	---	Not Monitored	1
	Shoop Park Beach	---	Not Monitored	1
	Wind Point Lighthouse Beach	---	Not Monitored	1
	Zoo Beach	Monitored	---	3
Racine Totals	7	2	5	
Sheboygan	3rd Street Beach	---	Not Monitored	1
	Amsterdam Beach	Monitored	---	1
	Blue Harbor Beach	Monitored	---	3
	Deland Park Beach	Monitored	---	2
	Foster Road Beach	---	Not Monitored	1
	General King Park Beach	Monitored	---	2
	KK Road Beach	---	Not Monitored	1
	Kohler Andrae State Park Nature Center Beach	Monitored	---	3
	Kohler Andrae State Park North Beach	Monitored	---	3
	Kohler Andrae State Park North Picnic Beach	Monitored	---	3
	Kohler Andrae State Park South Picnic Beach	Monitored	---	3
	Lakeview Park Beach	---	Not Monitored	1
	Van Ess Road Beach	---	Not Monitored	1
	Vollrath Park Beach	---	Not Monitored	1
	Whitcomb Avenue Beach	---	Not Monitored	1
	Wilson Lima Beach / White's Beach	---	Not Monitored	1
Sheboygan Totals	16	8	8	



American Samoa



Number of Beaches Reported

County	Total Beaches*	Monitored	Not Monitored
Eastern District	38	27	11
Manu'a District	8	5	3
Western District	21	8	13
Totals	67	40	27

* Only coastal beaches are included in these lists.

American Samoa List of Beaches

District	BEACH NAME	MONITORING STATUS		TIER RANK
		Monitored	Not Monitored	
Eastern District	\$2 Beach	Monitored	---	1
	A&M Video-Aua	Monitored	---	1
	Aganoa Beach (Before Auasi)	Monitored	---	3
	Alao	Monitored	---	3
	Alega Beach	Monitored	---	1
	Alofau (MPN)	Monitored	---	3
	Amouli	Monitored	---	3
	Aoa	Monitored	---	3
	Asili (MPN)	Monitored	---	3
	Auasi Harbor	Monitored	---	3
	Aunu'u Harbor	Monitored	---	2
	Aunuu Sasae	---	Not Monitored	
	Auto	Monitored	---	3
	Avau	Monitored	---	1
	Beach Across Diosa Sewing Shop	---	Not Monitored	
	Beach Across LMS Church 1	---	Not Monitored	
	Beach Across Pouesi Mart	---	Not Monitored	
	Beach Across Vikings Mart	---	Not Monitored	
	Beach Near Stream Mouth	---	Not Monitored	
	Coconut Point	Monitored	---	1
	Fagaalu	Monitored	---	1
	Fagaitua HS	Monitored	---	3
	Fagasa-Fagalea (MPN)	Monitored	---	3
	Fagasa-Fagatele (MPN)	Monitored	---	3
	Fagatogo	Monitored	---	1

American Samoa List of Beaches

District	BEACH NAME	MONITORING STATUS		TIER RANK
		Monitored	Not Monitored	
Eastern District (cont'd)	Fatumafuti Beach	Monitored	---	1
	Fogagogo (MPN)	Monitored	---	3
	Laulii	Monitored	---	1
	Masausi	---	Not Monitored	
	Masefau	Monitored	---	3
	Mouth of Stream Across Police Station	---	Not Monitored	
	Mouth of Stream At Lauli'ituai Beach	---	Not Monitored	
	Mouth of Stream Flowing Past Market	---	Not Monitored	
	Mouth of Stream Near Bridge	---	Not Monitored	
	Onoea	Monitored	---	3
	Pouesi-Aua	Monitored	---	1
	Sailele	Monitored	---	3
	Tula	Monitored	---	3
	Eastern District Totals	38	27	11
Manu'a District	Faleasao Beach	Monitored	---	2
	Fitiuta Beach	Monitored	---	2
	Ofu Beach	Monitored	---	2
	Ofu Saute	---	Not Monitored	
	Olosega Beach	Monitored	---	2
	Olosega Sasae	---	Not Monitored	
	Ta'u Beach	Monitored	---	2
Tau Saute	---	Not Monitored		
Manu'a District Totals	8	5	3	
Western District	Aasu	---	Not Monitored	
	Afao - Asili	Monitored	---	3
	Afono	Monitored	---	3
	Amanave	Monitored	---	3
	Aoloau Sasae	---	Not Monitored	
	Aoloau Sisifo	---	Not Monitored	
	Beach Across LMS Church 2	---	Not Monitored	
	Beach Near Gurr Land	---	Not Monitored	
	Fagalii	---	Not Monitored	
	Fagamalo	---	Not Monitored	
	Fagatele - Larsen	---	Not Monitored	
	Fagatuitui - Vaaogeoge	---	Not Monitored	
	Gataivai Beach	Monitored	---	1
	Leone Pala Near Bridge	Monitored	---	3
	Malota-Gurr	Monitored	---	3
	Mouth of Stream In Maloata	---	Not Monitored	
	Pala Lagoon	Monitored	---	1
	Poloa	---	Not Monitored	
	Sliding Rock	---	Not Monitored	
	Tafuna Plain	---	Not Monitored	
	Taputimu	Monitored	---	3
Western District Totals	21	8	13	



Guam



County	Total Beaches*	Monitored	Not Monitored
Guam	31	31	0
Totals	31	31	0

* Only coastal beaches are included in these lists.

Guam List of Beaches


COUNTY	BEACH NAME	MONITORING STATUS		TIER RANK
		Monitored	Not Monitored	
Guam	Asan Memorial Beach, Head of Asan Bay	Monitored	---	1
	Beach South of Finile River	Monitored	---	1
	Beach at Fonte River	Monitored	---	1
	Beach at Inarajan Bay	Monitored	---	1
	Beach at Pago Bay	Monitored	---	1
	Beach at Piti Bay	Monitored	---	1
	Beach North of Togcha River	Monitored	---	1
	Dungca's Beach	Monitored	---	1
	Family Beach	Monitored	---	1
	First Beach - Beach at Asanite Point	Monitored	---	1
	Gognga Beach	Monitored	---	1
	Gun Beach	Monitored	---	1
	Hagatna Marina	Monitored	---	1
	Head of Talofoto Bay	Monitored	---	1
	Head of Umatac Bay	Monitored	---	1
	Inarajan Pool	Monitored	---	1
	Ipan Beach Park Beach	Monitored	---	1
	Merizo Public Pier Park	Monitored	---	1
	NCS Beach aka Tanguisson Beach	Monitored	---	1
	Naton Beach	Monitored	---	1
	Nimitz Beach	Monitored	---	1
	Outhouse Beach	Monitored	---	1
	Port Authority Beach	Monitored	---	1
	Tagachang Beach Park	Monitored	---	1
	Togcha Beach aka Agat Beach	Monitored	---	1

Guam List of Beaches

COUNTY	BEACH NAME	MONITORING STATUS		TIER RANK
		Monitored	Not Monitored	
Guam (cont'd)	Toguan Bay	Monitored	---	1
	Trinchera Beach	Monitored	---	1
	USO Beach and Swim Area	Monitored	---	1
	West Hagatna Beach	Monitored	---	1
	West of Adelup Point	Monitored	---	1
	Ypao Beach	Monitored	---	1
Guam Totals		31	0	



Northern Mariana Islands



County	Total Beaches*	Monitored	Not Monitored
Rota	13	13	0
Saipan	53	53	0
Tinian	10	10	0
Totals	76	76	0

* Only coastal beaches are included in these lists.

Northern Mariana Islands List of Beaches

COUNTY	BEACH NAME	MONITORING STATUS		TIER RANK
		Monitored	Not Monitored	
Rota	Coral Garden Beach	Monitored	---	
	District #1 Storm Drainage	Monitored	---	1
	District #2 Storm Drainage	Monitored	---	1
	EMPT Harbor Dock	Monitored	---	
	Guata Beach	Monitored	---	
	Kokomo Beach Club	Monitored	---	1
	Kokomo Beach	Monitored	---	
	Mobile Station Storm Drainage	Monitored	---	
	Swimming Hole	Monitored	---	
	Teteto Beach	Monitored	---	
	Tweksberry Beach	Monitored	---	
	Veterans Memorial Beach	Monitored	---	
	West Harbor Marina	Monitored	---	
Rota Totals	13	13	0	
Saipan	American Memorial Park Drainage	Monitored	---	1
	Aqua Resort Hotel	Monitored	---	1
	Bird Island Beach	Monitored	---	1

Northern Mariana Islands List of Beaches

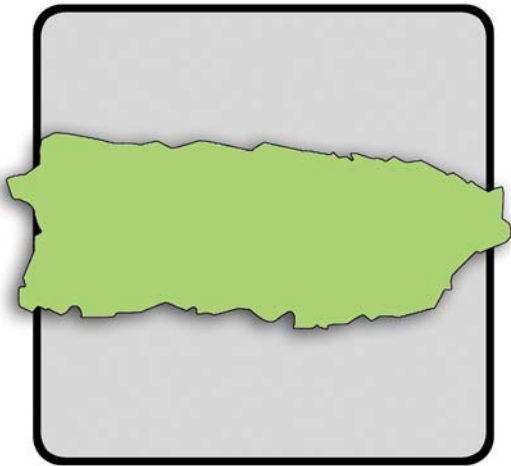
COUNTY	BEACH NAME	MONITORING STATUS		TIER RANK	
		Monitored	Not Monitored		
Saipan (cont'd)	Central Repair Shop	Monitored	---	1	
	Chalan Laulau Beach	Monitored	---		
	Chalan Piao Beach	Monitored	---		
	Civic Center Beach	Monitored	---		
	Ck District #2 Drainage	Monitored	---	1	
	Ck District #4 Lally Beach	Monitored	---	1	
	Community School Beach	Monitored	---		
	Dai-Ichi Hotel	Monitored	---		
	Diamond Hotel	Monitored	---		
	DPW Channel Bridge	Monitored	---	1	
	Drainage #1	Monitored	---	1	
	Drainage #2	Monitored	---	1	
	Drainage #3	Monitored	---	1	
	Forbidden Island	Monitored	---		
	Garapan Beach	Monitored	---	1	
	Garapan Fishing Dock	Monitored	---	1	
	Grand Hotel	Monitored	---	1	
	Grotto Cave	Monitored	---		
	Hafa-Adai Hotel	Monitored	---	1	
	Hidden Beach	Monitored	---	1	
	Hopwood School Beach	Monitored	---	1	
	Hyatt Hotel	Monitored	---	1	
	Jeffrey's Beach	Monitored	---	1	
	Ladder Beach	Monitored	---		
	Managaha Beaches	Monitored	---		
	Marine Beach	Monitored	---	1	
	Micro Beach	Monitored	---	1	
	N. Puerto Rico Dump	Monitored	---		
	Nikko Hotel	Monitored	---		
	North Laulau Beach	Monitored	---	1	
	Obyan	Monitored	---	1	
	Old Man By The Sea	Monitored	---	1	
	Outer Cove Marina	Monitored	---		
	Pacific Islands Club (PIC)	Monitored	---	1	
	Paupau Beach	Monitored	---		
	Plumeria Hotel	Monitored	---	1	
	S. Puerto Rico Dump	Monitored	---	1	
	Samoan Housing Area	Monitored	---	1	
	San Antonio Beach	Monitored	---	1	
	San Antonio Lift Station	Monitored	---		
	San Jose Beach	Monitored	---		
	San Roque School	Monitored	---	1	
	Sea Plane Ramp	Monitored	---		
	Smiling Cove Marina	Monitored	---	1	
	South Laulau Beach	Monitored	---	1	
	Sugar Dock	Monitored	---		
	Tanapag Meeting Hall Beach	Monitored	---	1	
	Tank Beach	Monitored	---	1	
	Unai Dangkulo Beach	Monitored	---	1	
	Wing Beach	Monitored	---		
	Saipan Totals		53	0	
	Tinian	Harbor	Monitored	---	
		Kammer Beach	Monitored	---	
Leprosarium Beach I		Monitored	---		
Leprosarium Beach II		Monitored	---		

Northern Mariana Islands List of Beaches

COUNTY	BEACH NAME	MONITORING STATUS		TIER RANK
		Monitored	Not Monitored	
Tinian (cont'd)	Tachogna Beach	Monitored	---	
	Taga Beach	Monitored	---	
	Unai Babui	Monitored	---	1
	Unai Chulu	Monitored	---	
	Unai Dangkolo Beach	Monitored	---	
	Unai Mmpalok Beach	Monitored	---	
Tinian Totals		10	0	



Puerto Rico



County	Total Beaches*	MONITORING STATUS		TIER RANK
		Monitored	Not Monitored	
Aguada	1	1	0	
Aguadilla	1	1	0	
Anasco	1	1	0	
Arroyo	1	1	0	
Cabo Rojo	4	4	0	
Carolina	1	1	0	
Culebra	1	1	0	
Dorado	1	1	0	
Fajardo	1	1	0	
Guanica	2	2	0	
Humacao	1	1	0	
Luquillo	1	1	0	
Patillas	1	1	0	
Rincon	1	1	0	
San Sebastian	1	1	0	
Vega Alta	1	1	0	
Vega Baja	1	1	0	
Vieques	2	2	0	
Totals	23	23	0	

* Only coastal beaches are included in these lists.

Puerto Rico List of Beaches

COUNTY	BEACH NAME	MONITORING STATUS		TIER RANK
		Monitored	Not Monitored	
Aguada	Balneario Pico De Piedra, Aguada	Monitored	---	1
Aguada Totals	1	1	0	
Aguadilla	Balneario Crash Boat, Aguadilla	Monitored	---	1
Aguadilla Totals	1	1	0	
Anasco	Balneario De Anasco	Monitored	---	1
Anasco Totals	1	1	0	
Arroyo	Balneario Punta Quilarte, Arroyo	Monitored	---	1
Arroyo Totals	1	1	0	

Puerto Rico List of Beaches

COUNTY	BEACH NAME	MONITORING STATUS		TIER RANK
		Monitored	Not Monitored	
Cabo Rojo	Balneario De Boqueron,Cabo Rojo	Monitored	---	1
	Playa Buye, Cabo Rojo	Monitored	---	1
	Playa El Combate,Cabo Rojo	Monitored	---	1
	Playa Mojacasabe,Cabo Rojo	Monitored	---	1
Cabo Rojo Totals	4	4	0	
Carolina	Balneario De Carolina	Monitored	---	1
Carolina Totals	1	1	0	
Culebra	Playa Flamenco,Culebra	Monitored	---	1
Culebra Totals	1	1	0	
Dorado	Balneario Sardinera, Dorado	Monitored	---	1
Dorado Totals	1	1	0	
Fajardo	Balneario Seven Seas,Fajardo	Monitored	---	1
Fajardo Totals	1	1	0	
Guanica	Balneario Caña Gorda,Guanica	Monitored	---	1
	Playa Santa ,Guanica	Monitored	---	1
Guanica Totals	2	2	0	
Humacao	Balneario De Humacao	Monitored	---	1
Humacao Totals	1	1	0	
Luquillo	Balneario De Luquillo	Monitored	---	1
Luquillo Totals	1	1	0	
Patillas	Balneario Patillas	Monitored	---	1
Patillas Totals	1	1	0	
Rincon	Balneario De Rincón	Monitored	---	1
Rincon Totals	1	1	0	
San Sebastian	Balneario Punta Salinas,Toa Baja	Monitored	---	1
San Sebastian Totals	1	1	0	
Vega Alta	Balneario Cerro Gordo,Vega Alta	Monitored	---	1
Vega Alta Totals	1	1	0	
Vega Baja	Balneario Puerto Nuevo, Vega Baja	Monitored	---	1
Vega Baja Totals	1	1	0	
Vieques	Balneario El Escambron,San Juan	Monitored	---	1
	Balneario Sun Bay	Monitored	---	1
Vieques Totals	2	2	0	



Virgin Islands



County	Total Beaches*	Monitored	Not Monitored
St. Croix	20	20	0
St. John	10	10	0
St. Thomas	15	15	0
Totals	45	45	0

* Only coastal beaches are included in these lists.

Virgin Islands List of Beaches

COUNTY	BEACH NAME	MONITORING STATUS		TIER RANK
		Monitored	Not Monitored	
St. Croix	Buccaneer Beach	Monitored	---	1
	Cane Bay Beach	Monitored	---	1
	Chenay Bay	Monitored	---	1
	Columbus Landing Beach	Monitored	---	1
	Condo Row (Princess)	Monitored	---	1
	Cramer's Park Beach	Monitored	---	1
	Davis Bay	Monitored	---	1
	Dorsh Beach	Monitored	---	1
	F'sted (Fst. Target)	Monitored	---	1
	Gentle Winds Beach	Monitored	---	1
	Grapetree Bay	Monitored	---	1
	Half Penney Beach	Monitored	---	1
	New Ft. Louise Augus	Monitored	---	1
	Pelican Cove	Monitored	---	1
	Protestant Cay	Monitored	---	1
	Rainbow (Prosperity)	Monitored	---	1
	Shoy's Beach	Monitored	---	1
	Sprat Hall	Monitored	---	1
	Stony Ground	Monitored	---	1
	Teague Bay (Reef Beach)	Monitored	---	1
St. Croix Totals	20	20	0	
St. John	Big Maho Bay	Monitored	---	1
	Caneel Beach	Monitored	---	1
	Chocolate Hole	Monitored	---	1
	Cruz Bay	Monitored	---	1

Virgin Islands List of Beaches

COUNTY	BEACH NAME	MONITORING STATUS		TIER RANK
		Monitored	Not Monitored	
St. John (cont'd)	Francis Bay	Monitored	---	1
	Frank Bay	Monitored	---	1
	Great Cruz Bay	Monitored	---	1
	Hart Bay	Monitored	---	1
	Klein Bay	Monitored	---	1
	Oppenheimer	Monitored	---	1
	St. John Totals	10	10	0
St. Thomas	Bluebeards Beach	Monitored	---	1
	Bolongo Bay	Monitored	---	1
	Brewer's Bay	Monitored	---	1
	Coki Point	Monitored	---	1
	Frenchman's Bay	Monitored	---	1
	Hull Bay	Monitored	---	1
	Limetree Beach	Monitored	---	1
	Lindberg Bay	Monitored	---	1
	Lindquist Beach	Monitored	---	1
	Magens Bay	Monitored	---	1
	Morningstar	Monitored	---	1
	Sapphire Beach	Monitored	---	1
	Secret Harbor	Monitored	---	1
	Vessup Bay	Monitored	---	1
	Water Bay	Monitored	---	1
	St. Thomas Totals	15	15	0