










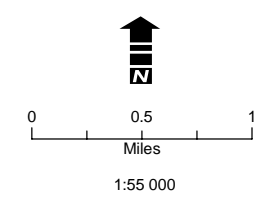


**Figure 3.3-3
Land Ownership**

-  Private
-  BLM
-  Reclamation
-  State
-  Resort Concession Area
-  Wild & Scenic River Designation Area
-  Study Area Boundary
-  Highway
-  Road
-  Stream
-  Open Water



P:\0e03401\GIS\mxd\RMP\Figure3.3-3.mxd
Sources: USBR 2001; OPRD 2001; BLM Oregon 2002;
EDAW 2003

Prineville Reservoir RMP

