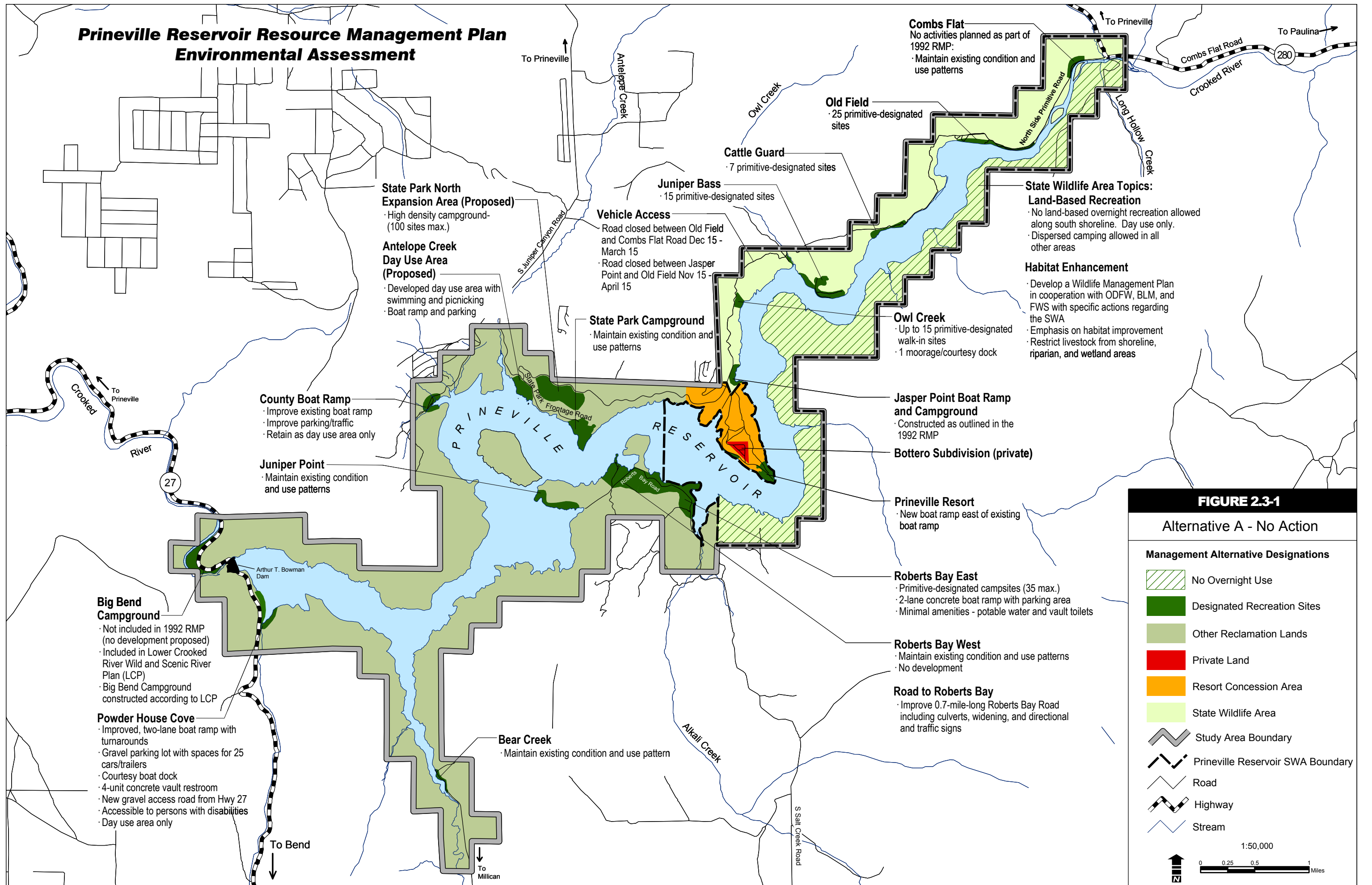













# Prineville Reservoir Resource Management Plan Environmental Assessment



**FIGURE 2.3-1**

**Alternative A - No Action**

**Management Alternative Designations**

-  No Overnight Use
-  Designated Recreation Sites
-  Other Reclamation Lands
-  Private Land
-  Resort Concession Area
-  State Wildlife Area
-  Study Area Boundary
-  Prineville Reservoir SWA Boundary
-  Road
-  Highway
-  Stream

1:50,000

0 0.25 0.5 1 Miles

Source: USBR, 2001; OPRD, 2001; EDAW, 2001.