
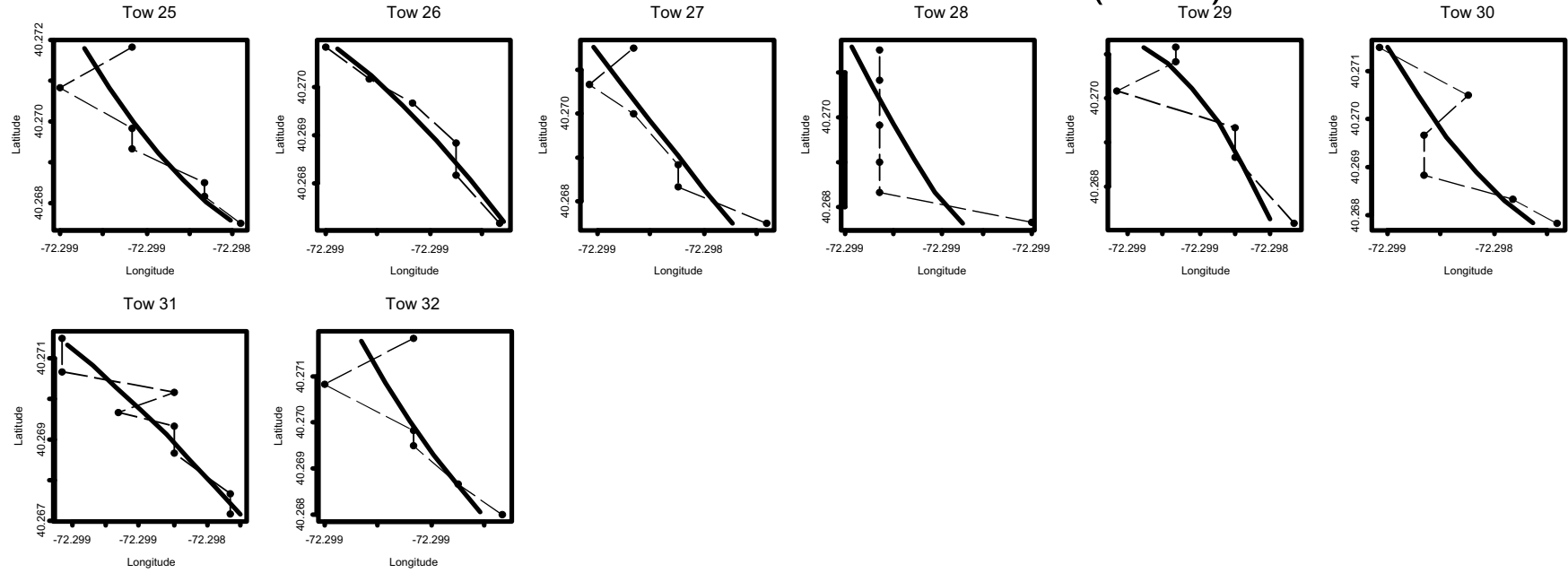


**APPENDIX A3.** Original and smoothed position data for ocean quahog depletion experiments, during 1997-2005 by tow.

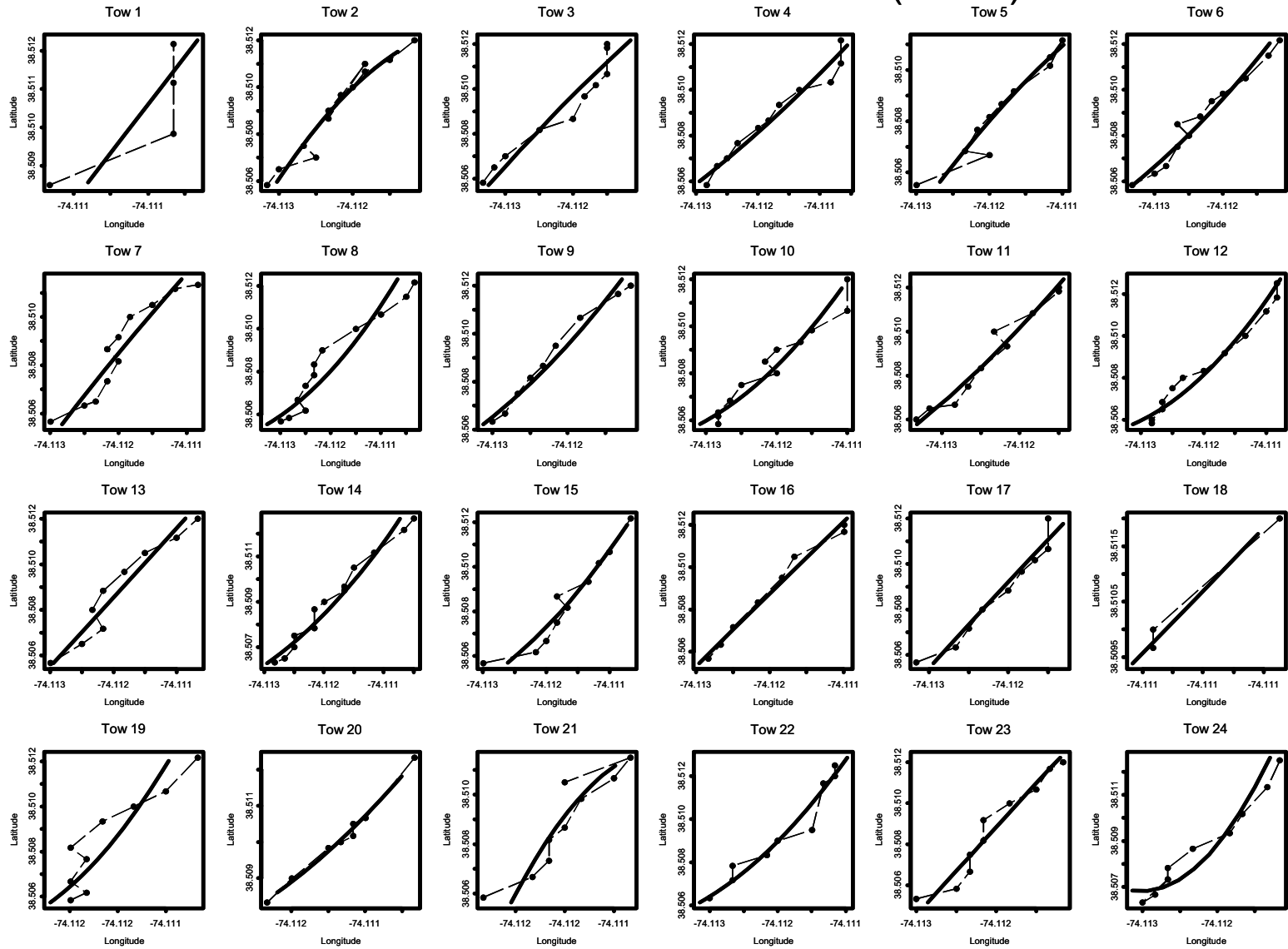
# Smoothed Position Data OQ1997-1 (SH-1)



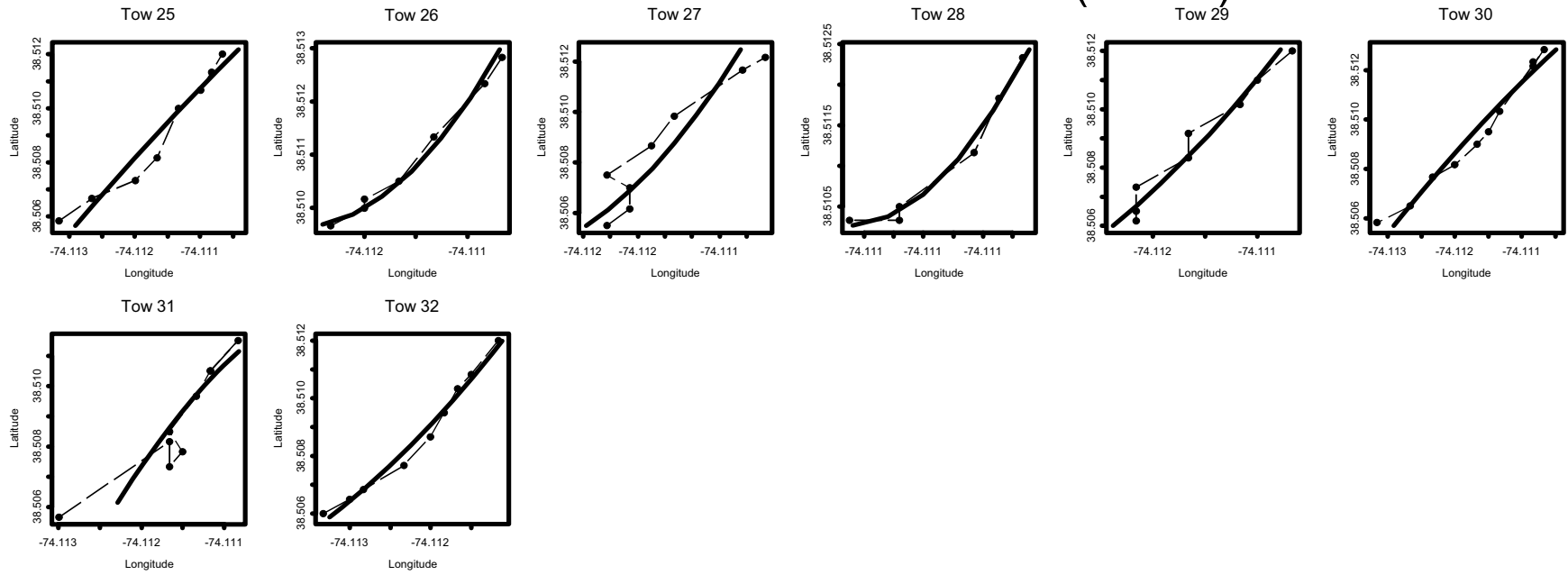
# Smoothed Position Data OQ1997-1 (SH-1)



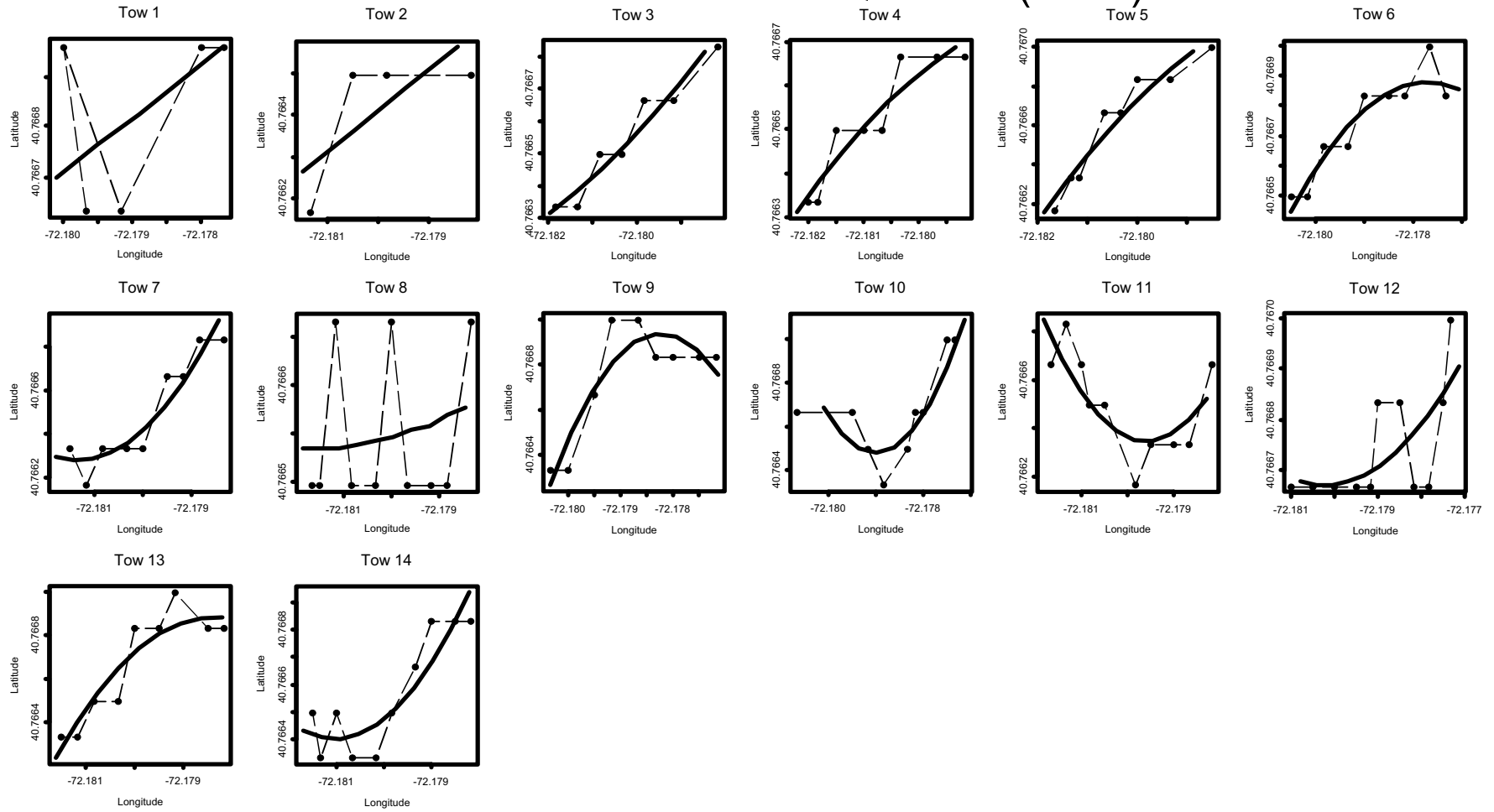
# Smoothed Position Data OQ1997-2 (WW-1)



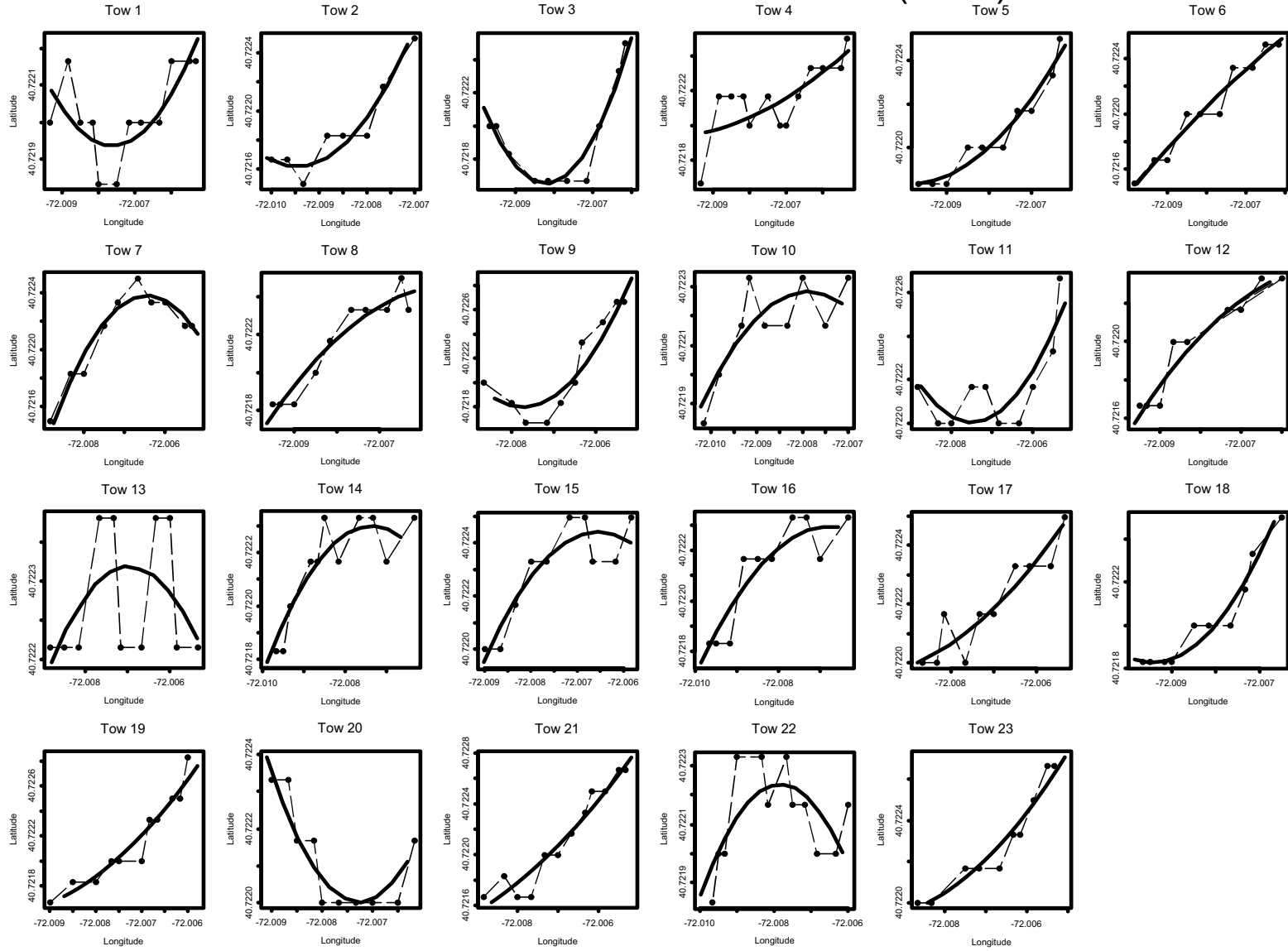
# Smoothed Position Data OQ1997-2 (WW-1)



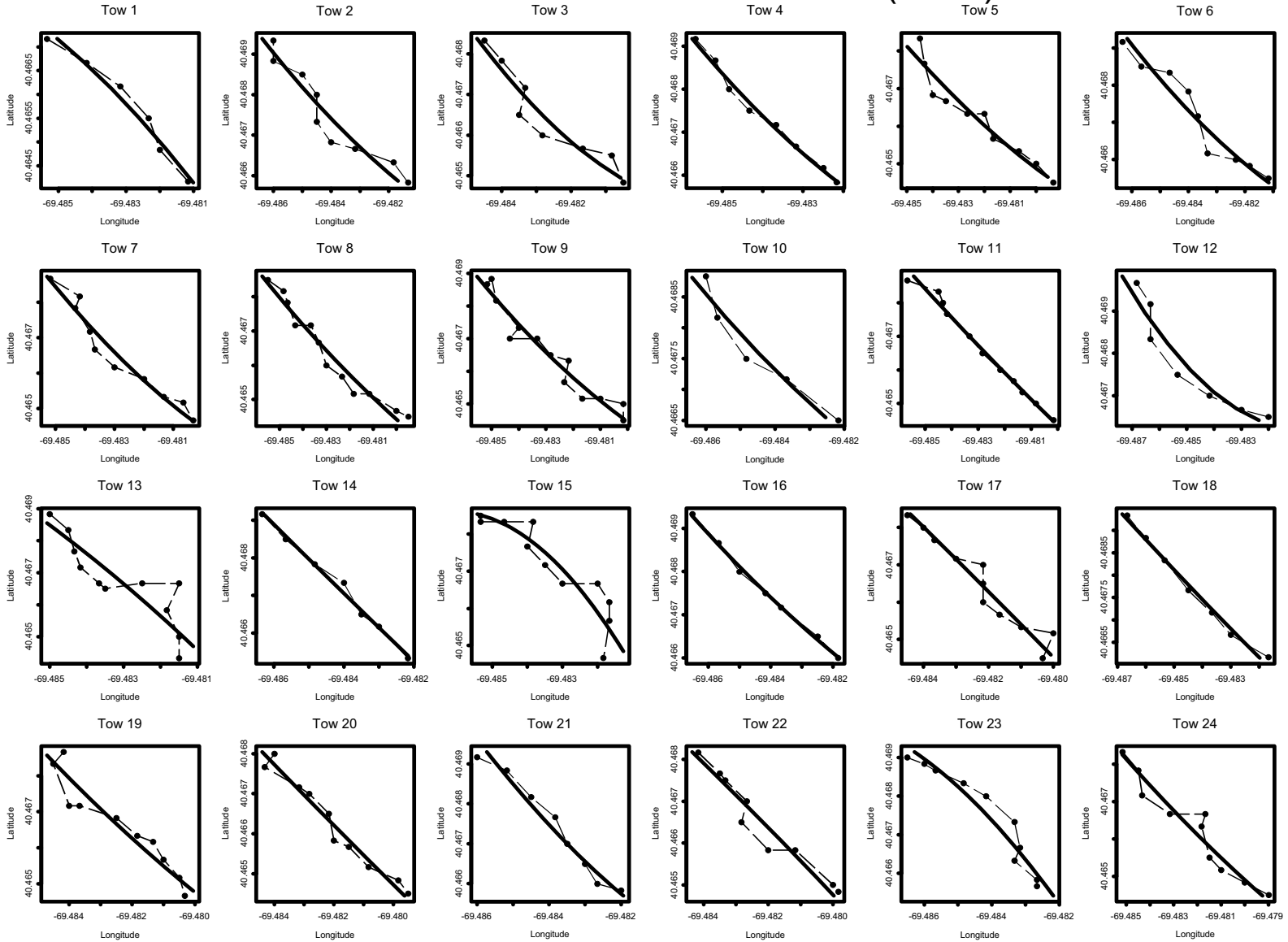
# Smoothed Position Data OQ1998-1 (SH-3)



# Smoothed Position Data OQ1998-2 (SH-2)

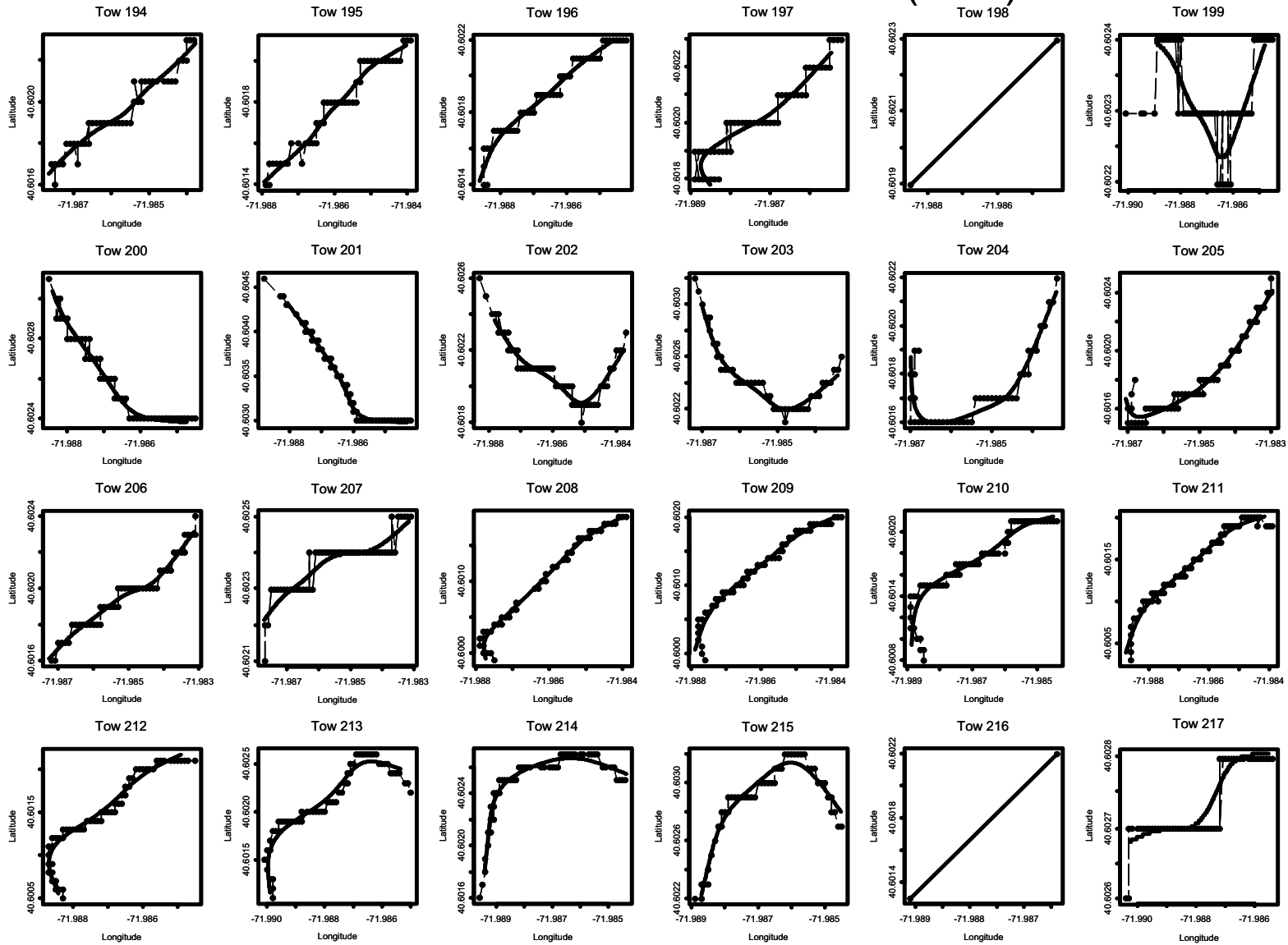


# Smoothed Position Data OQ1998-3 (NS-1)

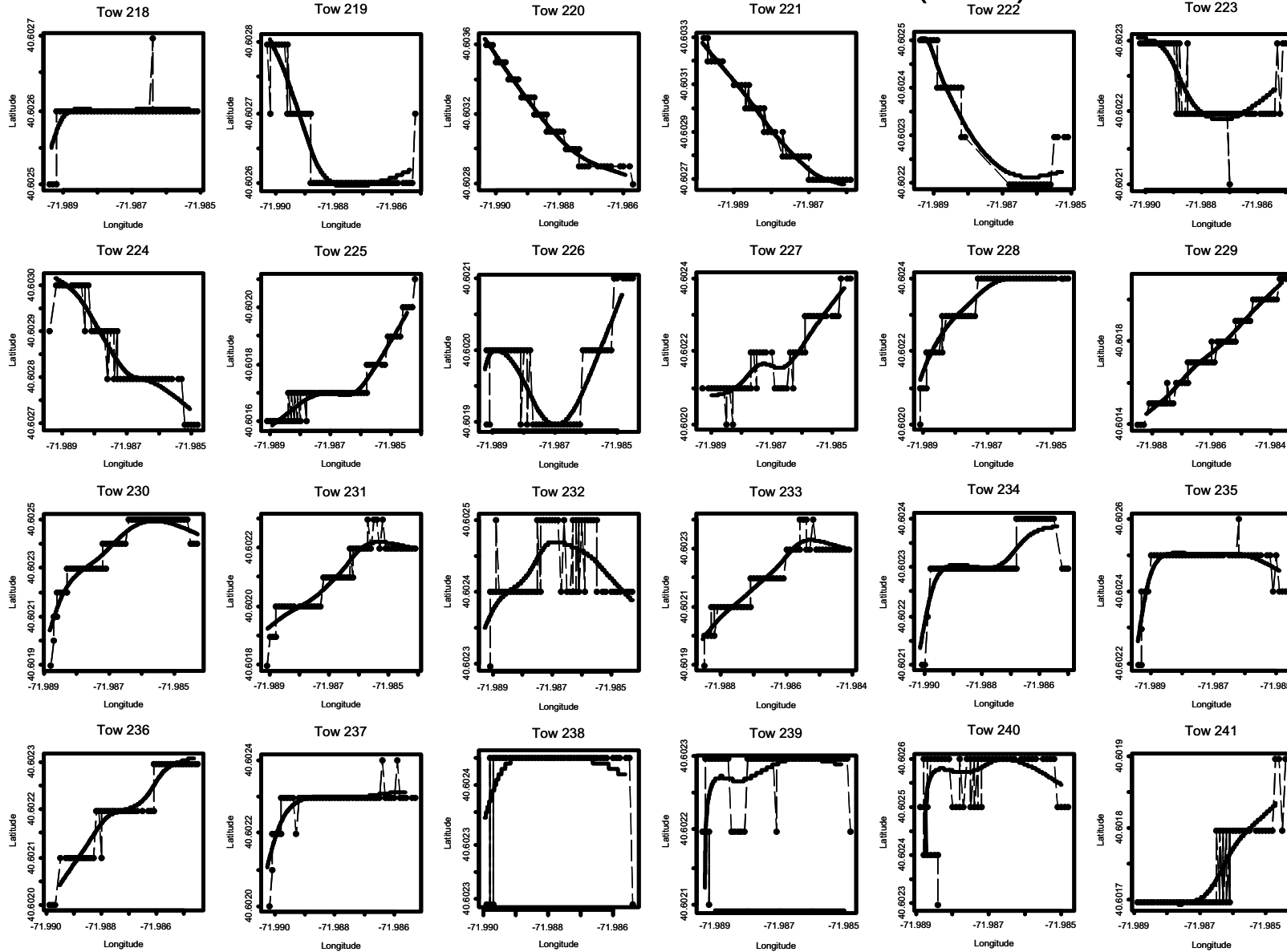




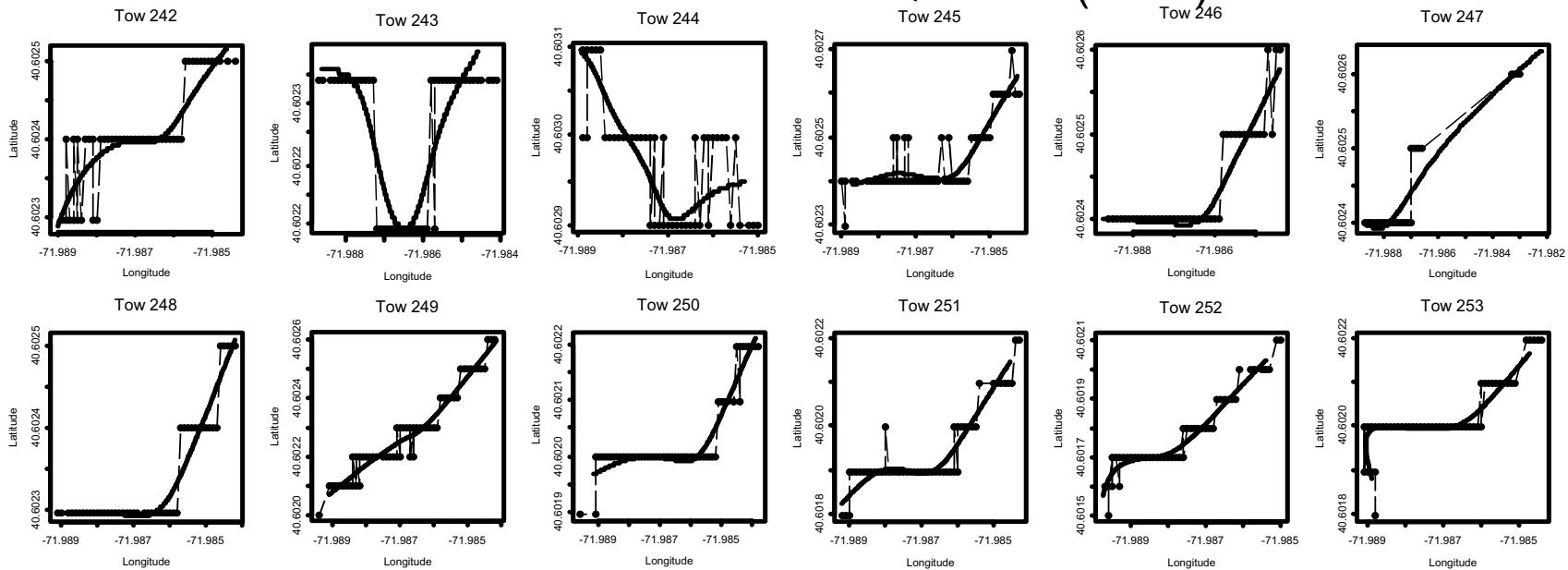
# Smoothed Position Data OQ1999-1 (DE-2)



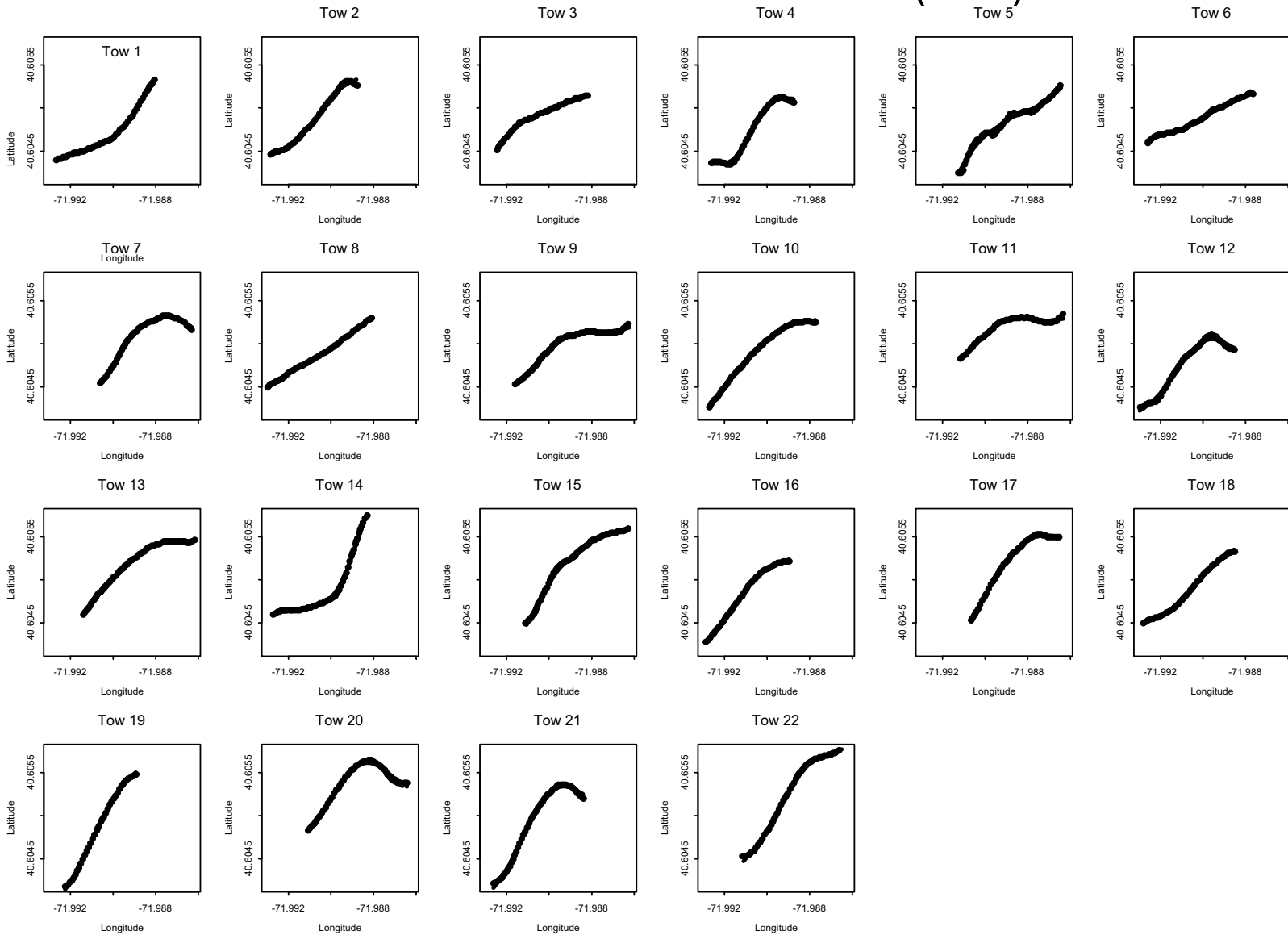
# Smoothed Position Data OQ1999-1 (DE-2)



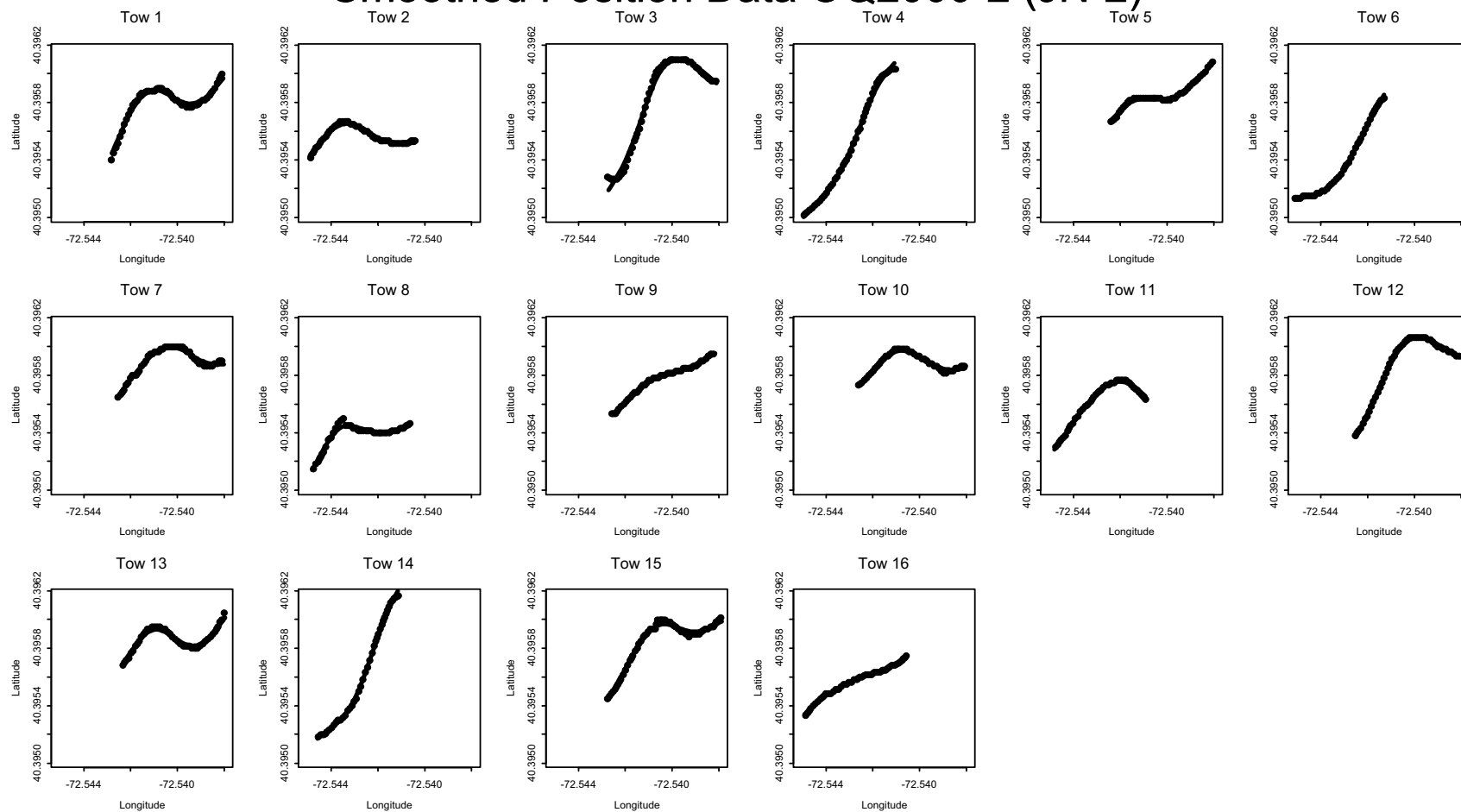
# Smoothed Position Data OQ1999-1 (DE-2)



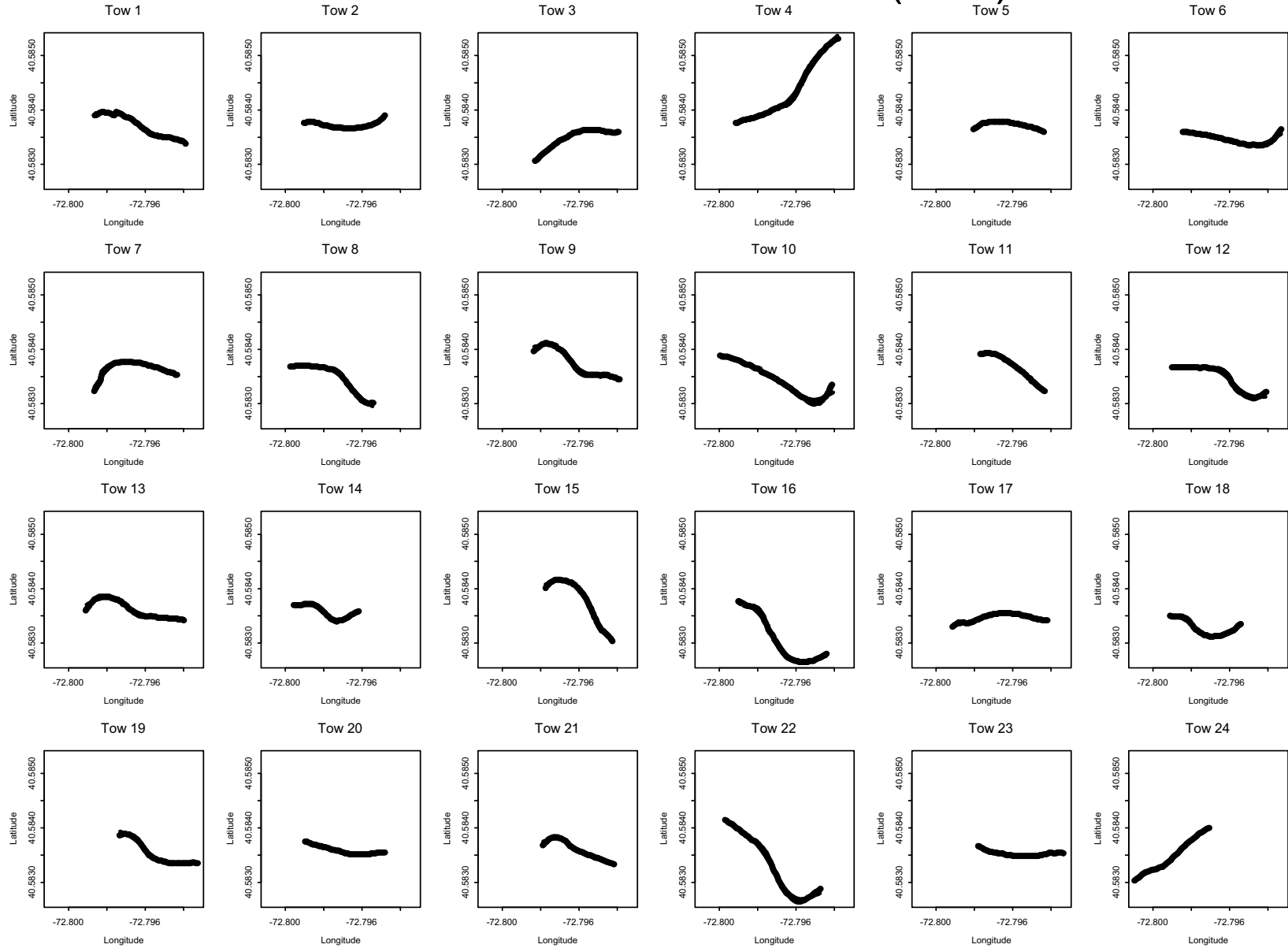
# Smoothed Position Data OQ2000-1 (JN-1)



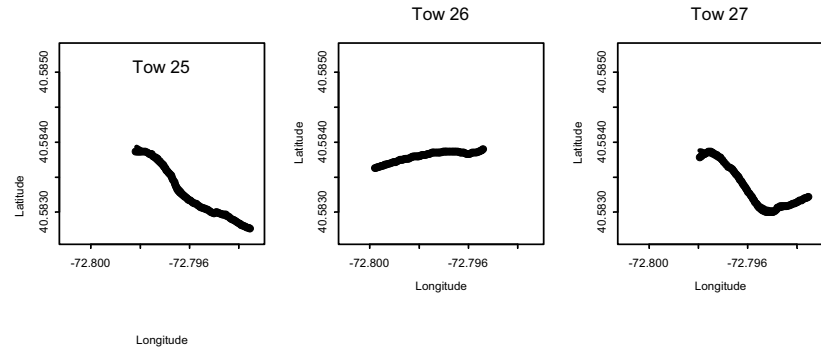
# Smoothed Position Data OQ2000-2 (JN-2)



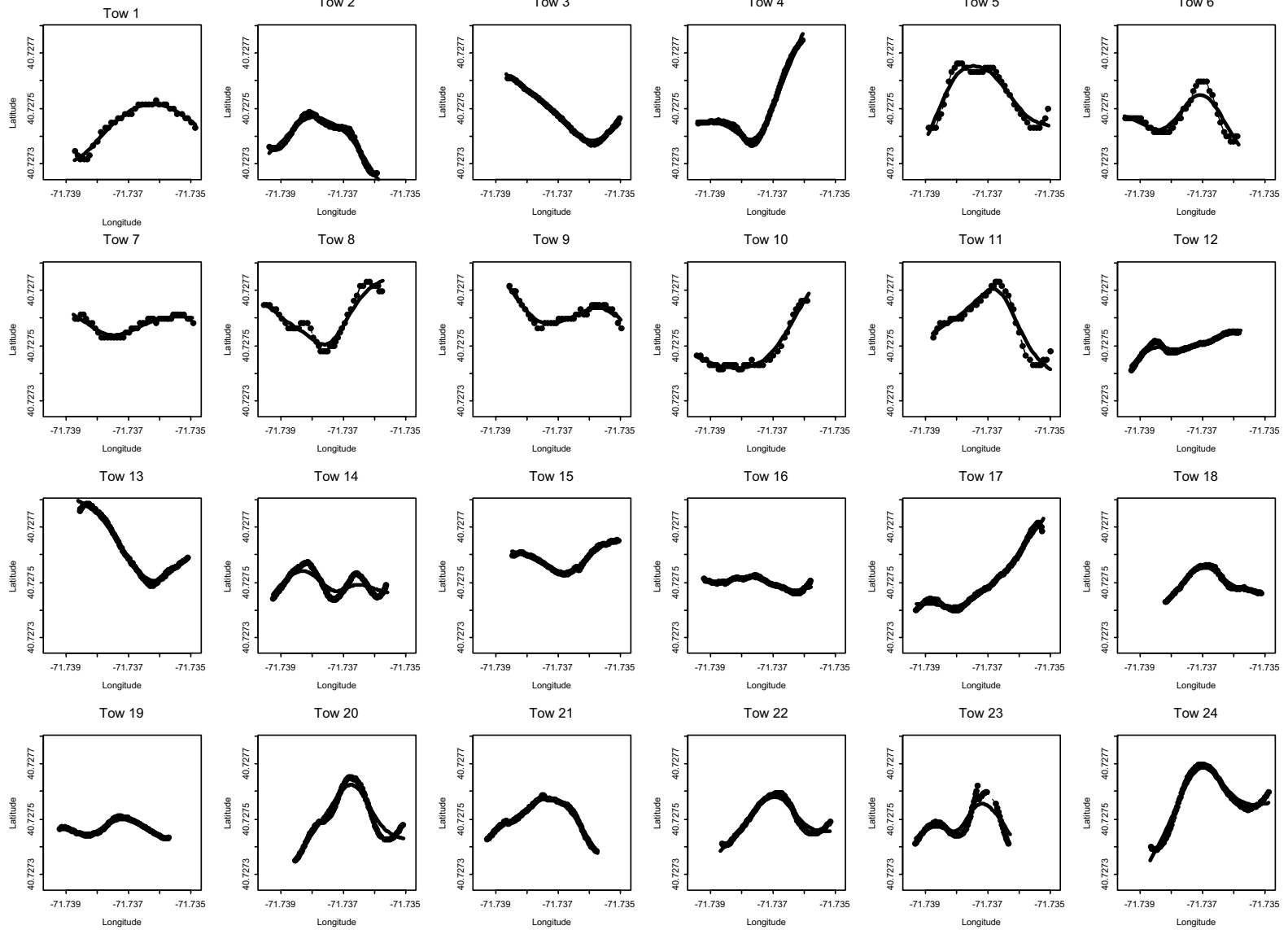
# Smoothed Position Data OQ2000-3 (DM-1)



# Smoothed Position Data OQ2000-3 (DM-1)

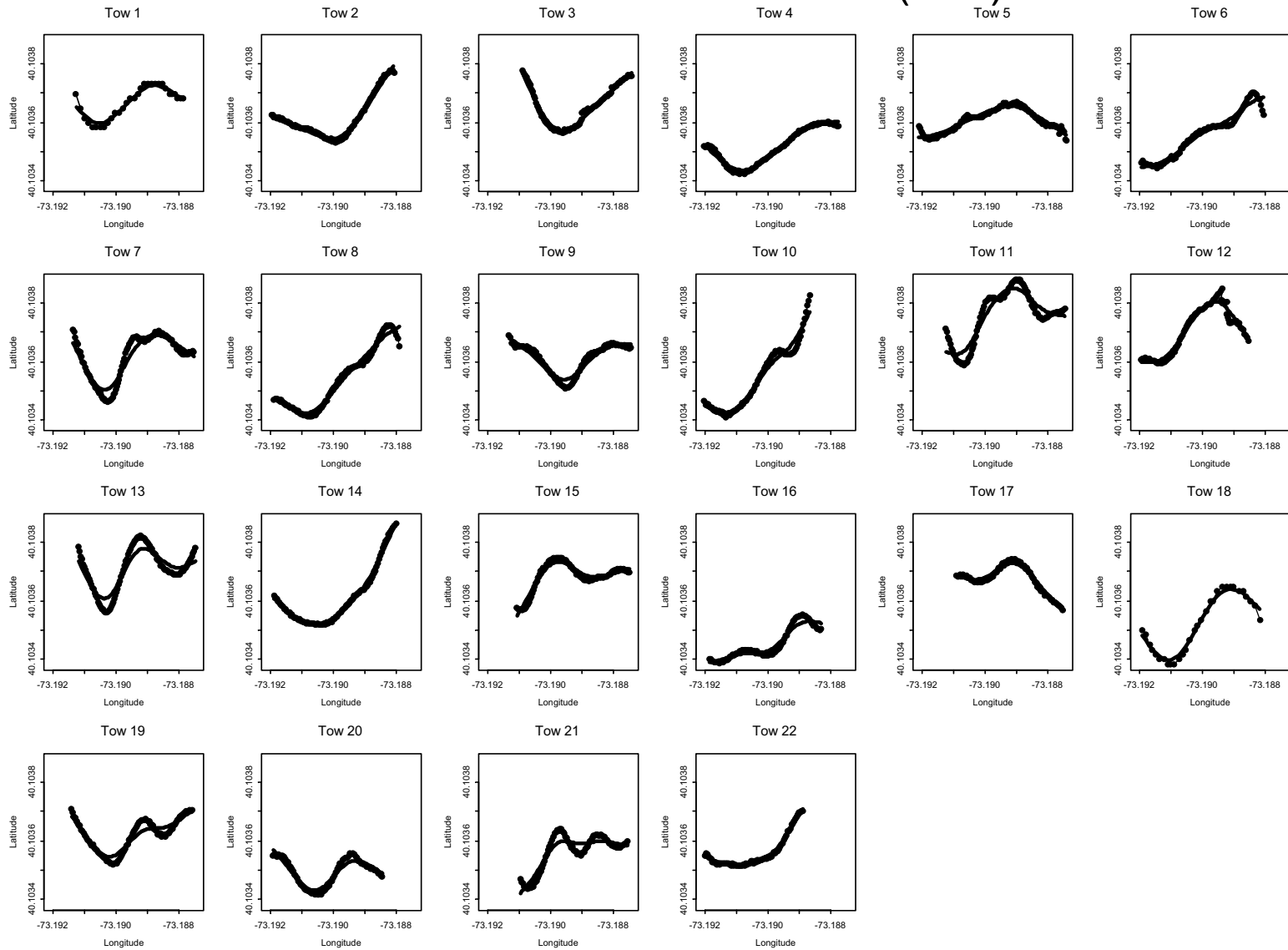


# Smoothed Position Data OQ2002-1 (LK-1)

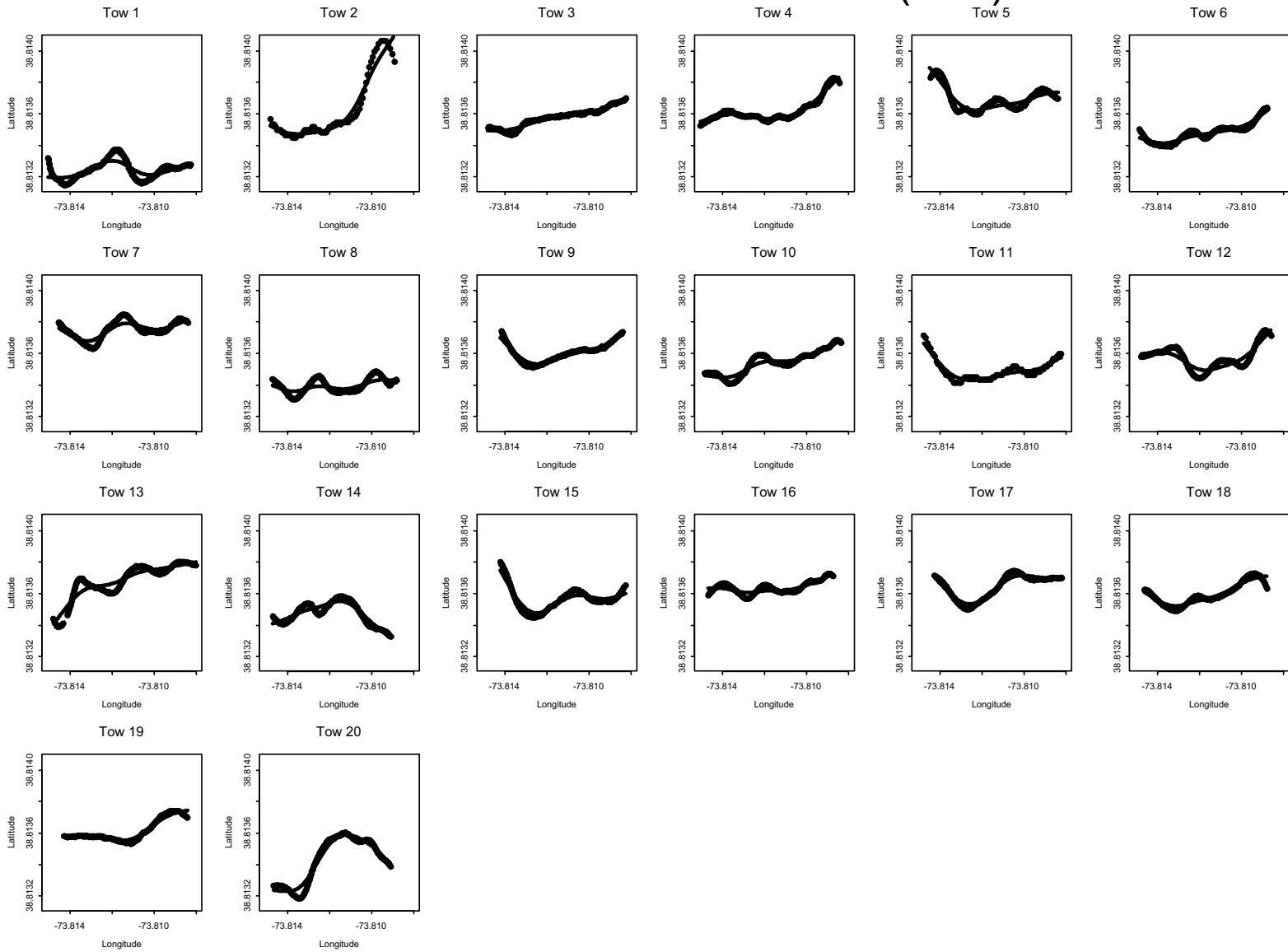




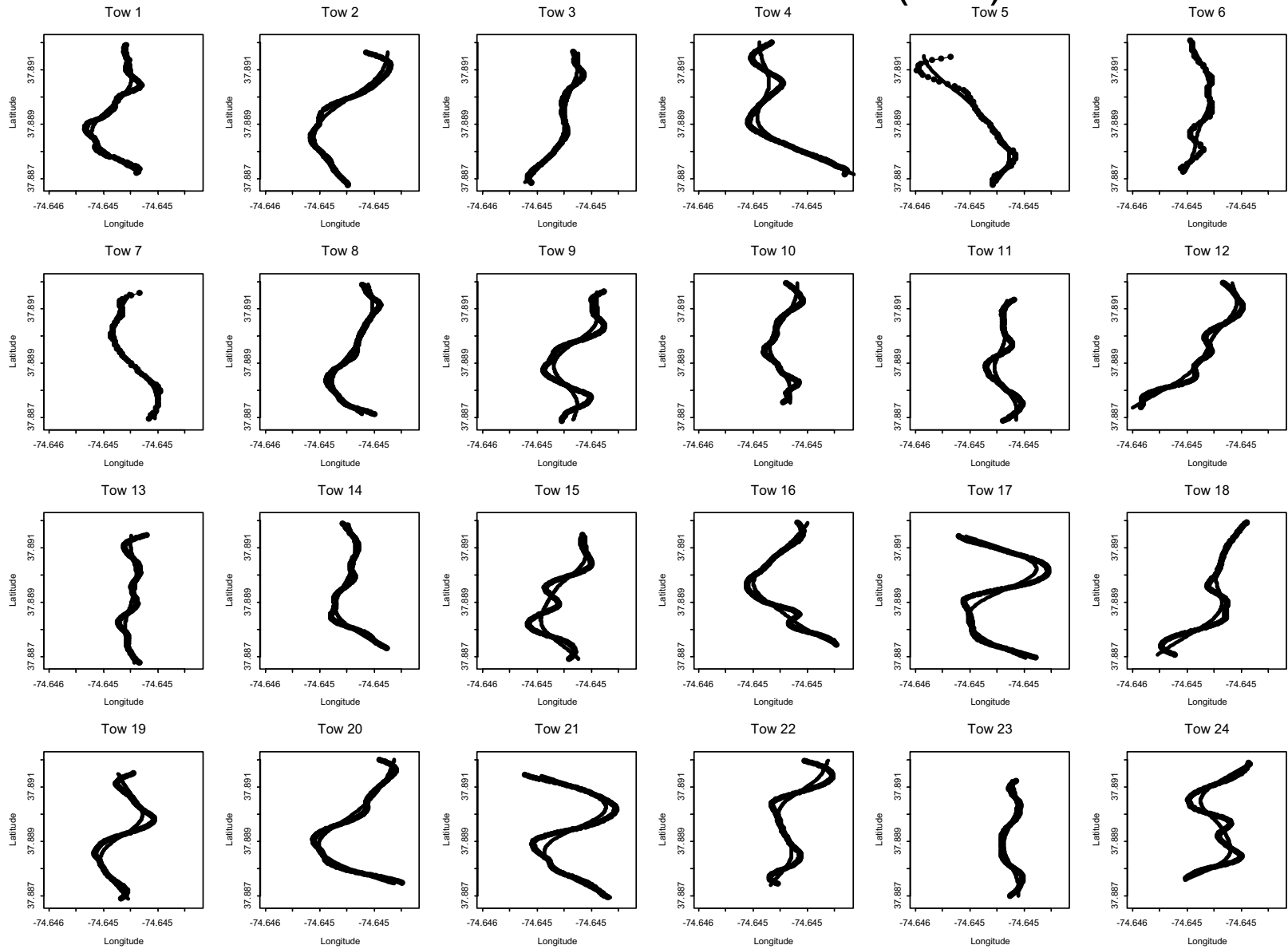
# Smoothed Position Data OQ2002-2 (LK-2)



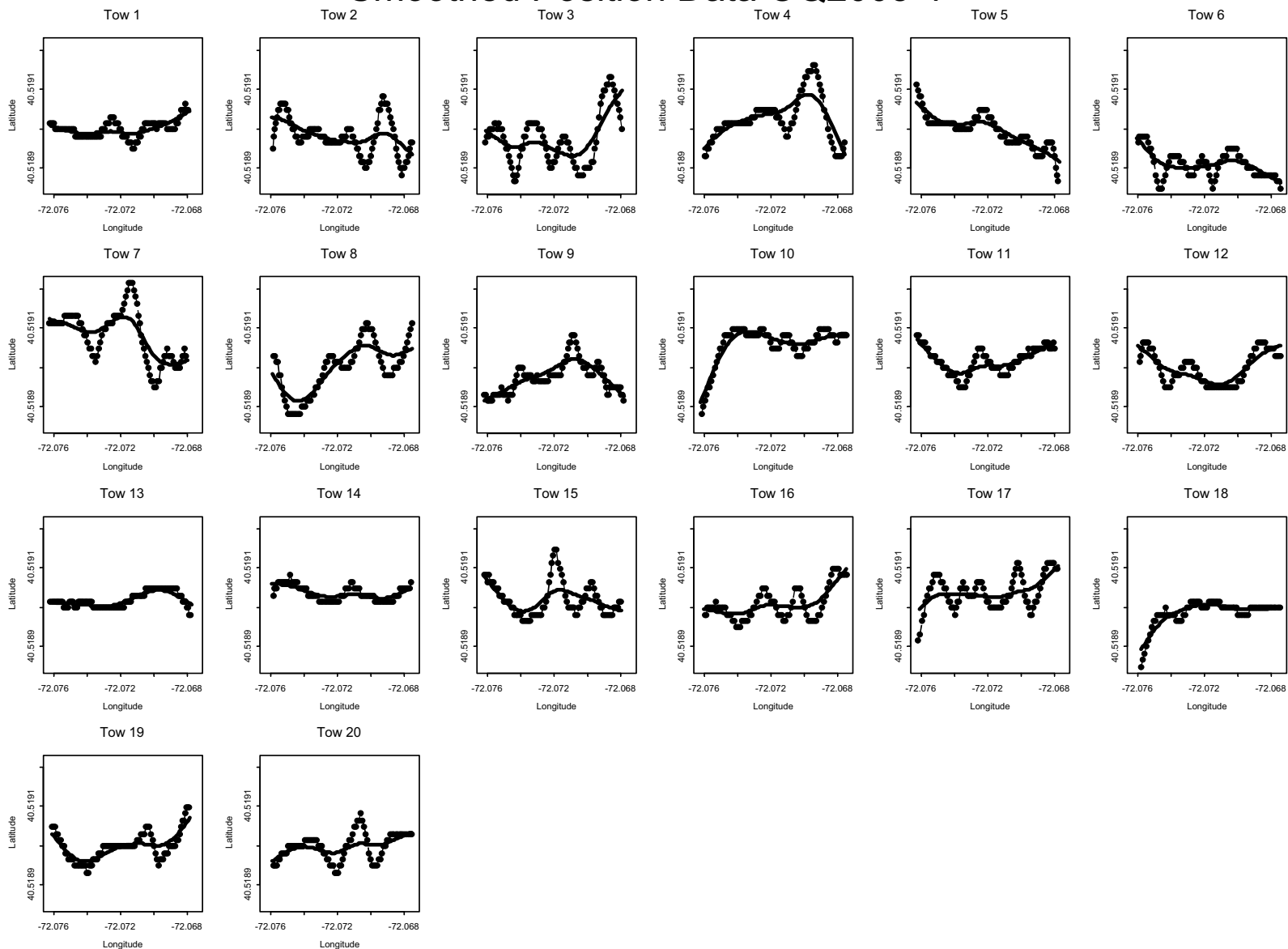
# Smoothed Position Data OQ2002-3 (LK-3)



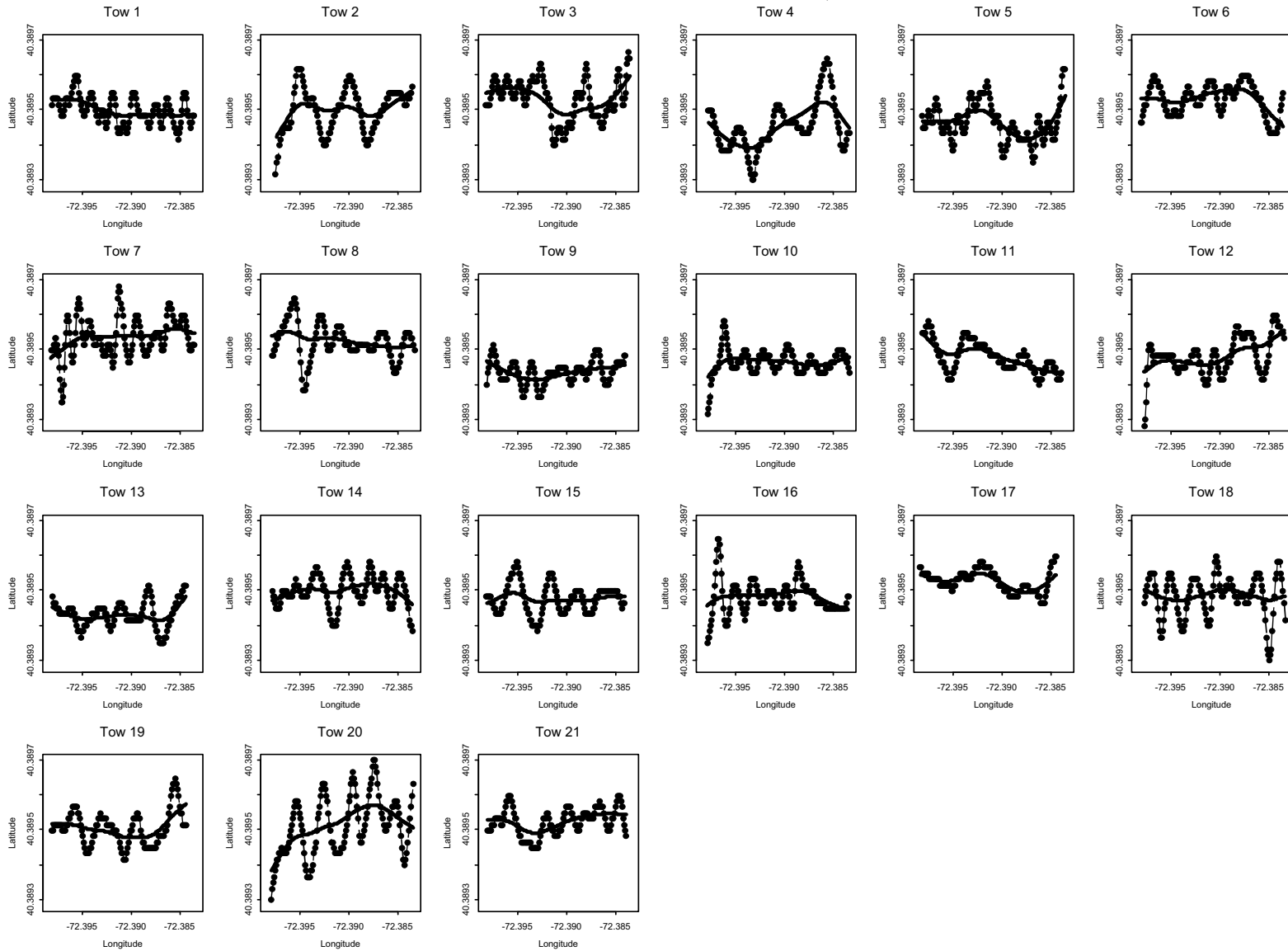
# Smoothed Position Data OQ2002-4 (LK-4)



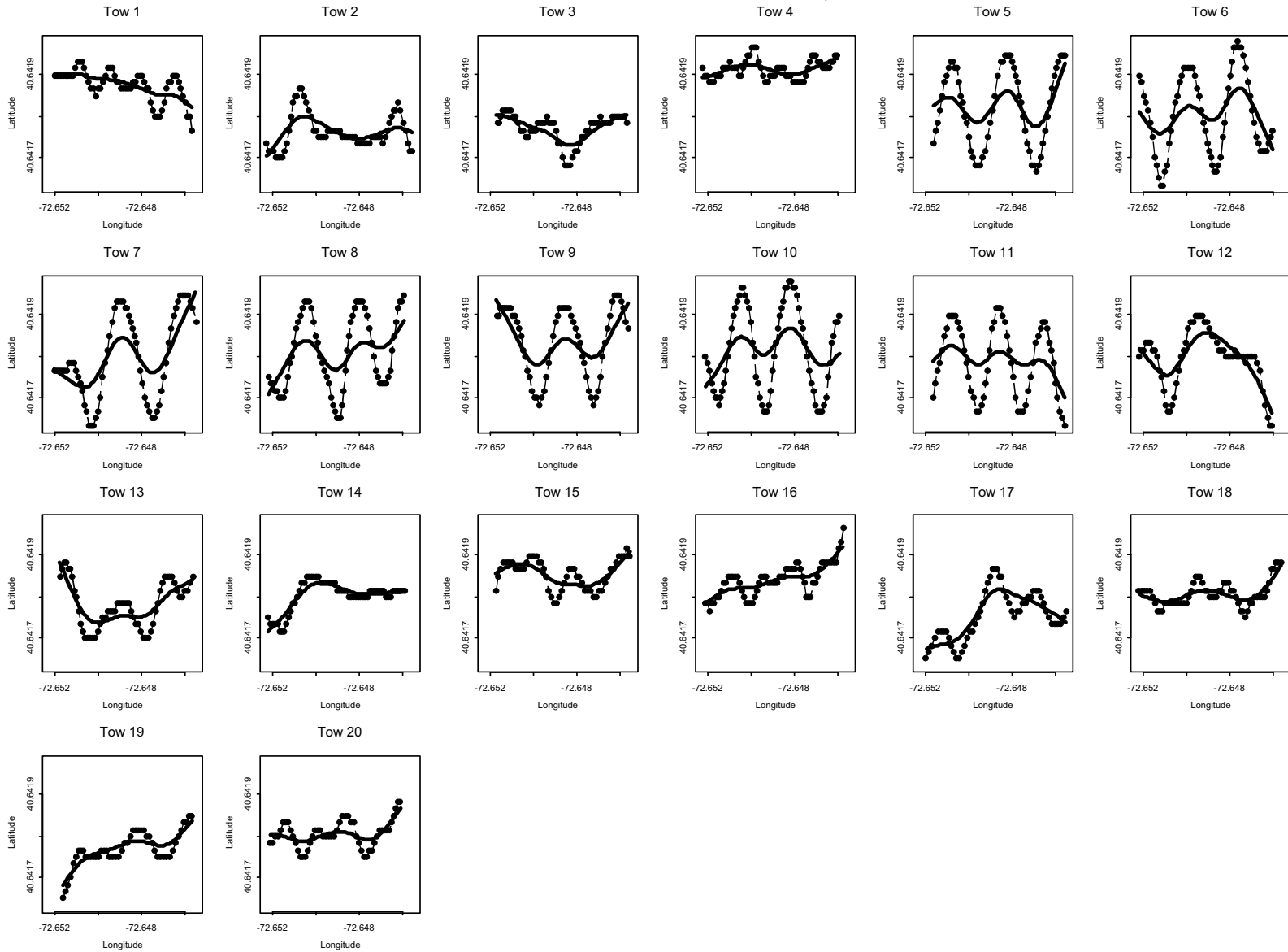
# Smoothed Position Data OQ2005-1



# Smoothed Position Data OQ2005-2



# Smoothed Position Data OQ2005-3



# Smoothed Position Data OQ2005-4

