

REDUCING EARTHQUAKE LOSSES THROUGHOUT THE UNITED STATES

Monitoring Earthquake Shaking in Buildings to Reduce Loss of Life and Property

Most loss of life and property in earthquakes is the result of damage to or collapse of buildings or other structures from strong shaking. Key to reducing such losses are recordings of structural response to damaging levels of shaking. Using these recordings, engineers can better design new buildings and strengthen existing buildings to survive future quakes. The U.S. Geological Survey (USGS) and cooperators are engaged in a national effort to acquire these critically needed strong-motion measurements in earthquake-prone urban areas.

Strong earthquake shaking can damage vulnerable buildings, dams, and other structures, causing catastrophic loss of life and property in densely urbanized areas. For example, the 1994 Northridge, California, earthquake (magnitude 6.7) caused more than \$20 billion in structural damage and killed 57 people in the greater Los Angeles region. Reducing such losses requires measurements of structural response to strong levels of earthquake shaking in structures likely to be damaged.

Under the National Earthquake Hazards Reduction Program enacted by Congress in 1977, the U.S. Geological



The 1971 San Fernando, California, earthquake (magnitude 6.7) severely damaged the recently built Olive View Hospital. This building was not instrumented with seismic sensors. Accordingly, no data were obtained to understand how the damage initiated and progressed during the intense shaking. The building was razed and replaced with a stronger structure that survived the 1994 Northridge earthquake (see back page).

Survey (USGS) has responsibility for the Federal effort to acquire strong-motion measurements in structures throughout the United States. Engineers need these critical measurements so that they can better design new structures to survive future quakes. In pursuit of this goal, the USGS cooperates with other structural monitoring programs, such as those of the California Geological Survey, Army

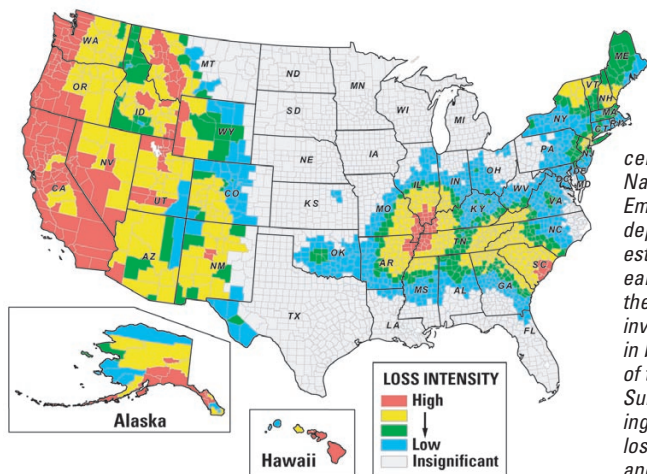
Corps of Engineers, General Services Administration, and University of Puerto Rico, Mayagüez.

Earthquake Monitoring in Buildings

Few buildings in urban areas threatened by damaging earthquakes are currently equipped with seismic sensors. However, recordings from such sensors are critical to designing safer buildings and preventing loss of life by:

- Understanding how damage from strong shaking occurs,
- Evaluating and improving earthquake-resistant design strategies and also methods for predicting the seismic performance of structures,
- Improving earthquake provisions of building codes, and
- Assessing building safety immediately following a damaging quake.

Although progress has been limited by the lack of shaking records from buildings damaged during strong earthquakes, records from buildings obtained to date have enabled progress on all of these fronts:

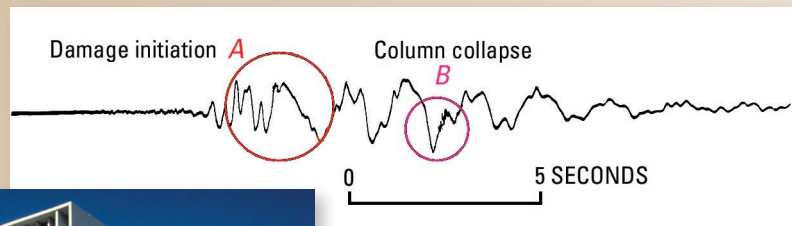


Future earthquake losses are estimated to be largest in urban areas, not only in the western United States, but also in Alaska, Hawaii, South Carolina, and the central and northeastern parts of the Nation. This map from the Federal Emergency Management Agency depicts the distribution, by county, of estimated long-term average annual earthquake losses as a fraction of the replacement value of the building inventory. By placing shaking sensors in buildings in quake-prone regions of the country, the U.S. Geological Survey and cooperators are acquiring data critical for reducing future losses arising from structural damage and collapse.

MONITORING THE ONSET OF STRUCTURAL DAMAGE

Recordings of earthquake shaking within a heavily damaged building are rare—even today. The first set of such records was obtained in 1979 from southern California when a magnitude 6.4 earthquake seriously damaged this modern office building in the Imperial Valley. The estimated cost to repair the reinforced-concrete frame and shear-wall building was so large that the building was razed. The photo at far right shows the evolving failure of columns at one end of the building.

The California Geological Survey (formerly the California Division of Mines and Geology) had installed 13 motion sensors at various points throughout the structure to document its swaying and twisting in an earthquake. Shown above the building is the roof-level record of horizontal acceleration parallel to the long axis of the structure. The sudden lengthening of vibrations at *A* (7 seconds after



shaking begins) marks the onset of structural damage. About 4 seconds later (at *B*), faint high-frequency vibrations (rapid small pulses), superimposed on the slower vibrations, signal the collapse of columns.

Such records from buildings that suffer earthquake damage enable engineers to document and investi-



gate failure processes and to devise and improve methods for minimizing structural damage in future shocks.

Understanding how damage occurs—Only a few records of shaking have been obtained in buildings seriously damaged by an earthquake. Such records are needed to document and understand how damage begins and progresses during intense seismic shaking. They are crucial to reducing or avoiding future quake losses. For example, during the 1994 Northridge earthquake, numerous steel-frame buildings were unexpectedly damaged, but only two damaged, steel-frame buildings in the region had been instrumented with shaking sensors. In the shaken urban area, about 300 steel-frame buildings that did not have shaking sensors were investigated for damage—a long and costly process. Having recorders in many of these buildings would have yielded invaluable information on (1) what types of buildings suffered damage to their steel frames, (2) why such damage occurred, and (3) what might be solutions for repair and strengthening of the damaged structures.

Improving earthquake resistance—Large losses from earthquakes striking major urban areas in quake-conscious California

and Japan during the past two decades have prompted new approaches to building earthquake resistant structures. One new strategy for safeguarding a building is partially “decoupling” the building from the ground at its base, thereby reducing the earthquake forces acting on the structure. The potential payoff from such a protective strategy, known as base isolation, can be evaluated by recording earthquake motion in the structure above the isolators as well as in the ground beneath them and then comparing the shaking level in the building to that in a similar structure with a conventional foundation.

Upgrading building codes—Monitored structures provide essential data for confirming and (or) improving building-code provisions and design procedures. Response data from structures subjected to design-level shaking allow comparison of actual building behavior and performance to those anticipated and intended by design codes and procedures. Significant differences between what is expected and what actually is measured prompts new code provisions and design practices, or revisions to them, so that future building de-

signs and remedial strengthening better withstand strong shaking. The upgrading of codes and practices is a deliberative, continuous process. Two examples of advances spurred by response data are (1) increasing the flexural restraint of large-span floors and roofs and (2) incorporating the dynamic interaction of a building foundation with the surrounding soil in calculation of the building performance in a strong design earthquake.

Assessing building safety—As design procedures and analysis tools improve, earthquake engineers and building owners are embracing performance-based design. Structures are being designed for specific quake-performance levels chosen by owners and engineers, such as allowable level of damage. This design strategy implies knowledge of the deformation of the overall structure during an earthquake, as well as of its component elements. Such knowledge requires measurement of the motion at several heights within the structure to determine its deformation. When the deformation exceeds a prescribed threshold value, the building manager can gauge the health

Continued on back page

EVALUATING EARTHQUAKE PROTECTION

One engineering strategy for reducing earthquake damage is to partially decouple, or isolate, a building from ground shaking in an earthquake. This strategy, called base isolation, is increasingly used to safeguard important structures. Building response recorded by the California Geological Survey in the 1994 Northridge earthquake (magnitude 6.7) confirmed the promise of the base-isolation strategy.

The 8-story steel superstructure of the University of Southern California (USC) University Hospital in Los Angeles is supported by 149 isolators (see photos) sitting on continuous concrete footings. During the Northridge earthquake, motions recorded at the top of the isolators and at the roof were less than those recorded in the ground below the isolators and at a nearby site removed from the building. The isolators reduced the level of motion fed into the base of the building by about two-thirds. The peak shaking at roof level was only about 40% of that recorded on the ground about 200 feet from the building,

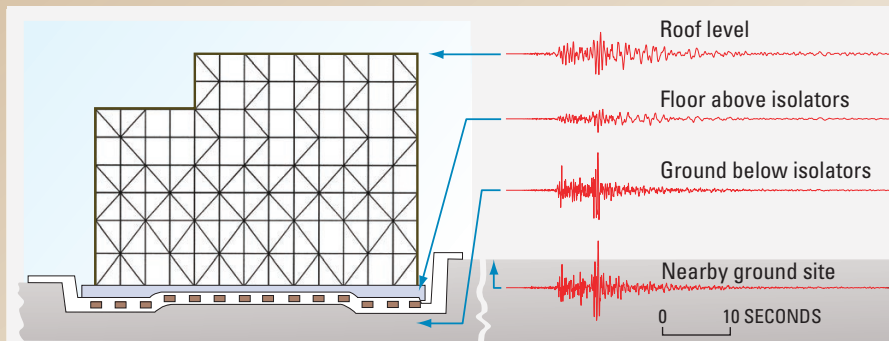



Diagram showing structural cross section of USC University Hospital. Brown rectangles in foundation represent base isolators (see photos below).

Building response recorded in the 1994 Northridge earthquake.



Base isolators in laboratory tests—(left) undeformed isolator, (right) deformed isolator with sizeable horizontal displacement (Δ). Such displacement of isolators prevents large displacements of floors of the building above.



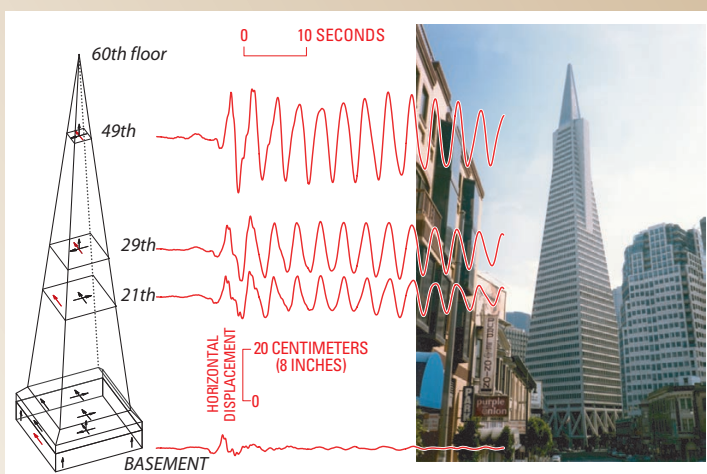
The USC University Hospital was built with base isolators to allow it to withstand strong earthquake shaking. The success of this design strategy was demonstrated in the 1994 Northridge quake, when the hospital and its contents suffered no damage, despite the severe ground shaking produced by the quake.

whereas with a conventional foundation the roof-level shaking would have exceeded that measured on the ground.

SHAKING IN AN IRREGULAR STRUCTURE

Buildings are complex structures. They are made of multiple elements and components that are stressed and interact with one another when shaken by an earthquake. Buildings vary widely in size, geometry, structural system, construction material, and foundation characteristics. These attributes influence how a building performs when the ground shakes.

The 1989 Loma Prieta earthquake (magnitude 6.9) set San Francisco's Transamerica Pyramid swaying and rocking. An array of 22 sensors (small arrows) installed by the



U.S. Geological Survey in the steel-frame structure documented that the horizontal displacement on the 49th floor of the building was five times the 1½ inches measured

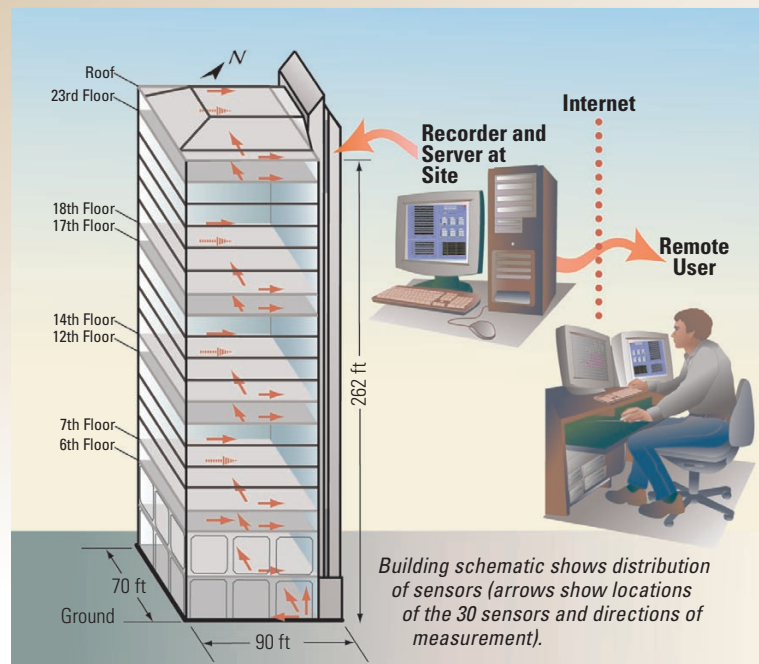
in the basement, as indicated by the recordings (red lines). No significant twisting of the building was measured due to the symmetry of the building about its vertical axis. Located 60 miles from the epicenter of the quake and designed to withstand even larger shocks, the building was undamaged.

Earthquake records from buildings, such as those from the Transamerica Pyramid, allow engineers to verify mathematical models used to predict deformation of a structure from a given pattern of shaking of its foundation.

ASSESSING THE SAFETY OF BUILDINGS

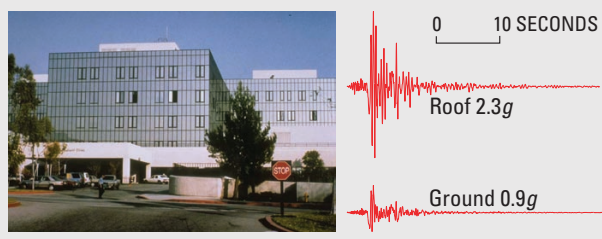
New technology allows rapid assessment of a building's state of health after being shaken in an earthquake. The probable degree of damage suffered by the structure can be quickly inferred from motions recorded by an array of sensors distributed at key locations throughout a building. This ability allows a building manager or designated consultant to make a preliminary assessment of whether the safety of the building has been seriously compromised.

A new monitoring system configured by the U.S. Geological Survey, which features instantaneous acquisition of data and automated computation of deformation in a building during an earthquake, has been installed in a 23-story building in San Francisco. With this 30-sensor system, a safety officer in the building or an engineer elsewhere with a communications link will be able to assess the performance and safety of the structure immediately after shaking stops. Such advanced monitoring systems can help to reduce the impact of earthquakes by hastening emergency response actions.



CAPTURING BUILDING PERFORMANCE

The 1994 Northridge earthquake (magnitude 6.7) in southern California tested the structure that replaced the Olive View Hospital, which was heavily damaged by the 1971 San Fernando shock (see front page) and later razed. The replacement building was designed to be stronger than its predecessor and was instrumented by the California Geological Survey.



During the 1994 shock, shaking sensors recorded horizontal acceleration of the ground that was nearly equal to the acceleration of gravity and horizontal acceleration at the roof level that was 2.3 times gravity (g). These motions are among the most severe yet recorded in and adjacent to an engineered structure during a quake. The new building suffered only minor structural damage and remained in operation except for a brief interruption due to a sprinkler-system rupture on the ground floor.

and safety of the structure and initiate an appropriate response.

To improve and modernize seismic monitoring in the United States, particularly in high-risk seismic regions, Congress in 2000 authorized the Advanced National Seismic System (ANSS). The ANSS plan, now being implemented by the USGS and

cooperators, envisions 3,000 new sensors placed in urban structures to monitor their response to strong earthquakes, in addition to 3,000 new ground sensors. Placing sensors in many more buildings in active seismic regions will further hasten efforts to better safeguard buildings and their occupants and contents against damage and loss in future earthquakes.

Mehmet Çelebi, Robert A. Page, and Erdal Şafak

Edited by
James W. Hendley II and Peter H. Stauffer
Layout and design by
Susan Mayfield and Sara Boore

COOPERATING ORGANIZATIONS

California Geological Survey
California Department of Transportation
California Institute of Technology
California State University, Northridge
City of Los Angeles
Consortium of Organizations for Strong-Motion Observation Systems
Federal Deposit Insurance Corporation
Federal Highway Administration
General Services Administration
Jet Propulsion Laboratory, NASA
Metropolitan Water District of Southern California
Missouri Department of Transportation
Oregon Department of Highways
Pacific Gas and Electric Company
U.S. Army Corps of Engineers
U.S. Bureau of Reclamation
U.S. Department of Veteran Affairs
University of Alaska
University of California, Los Angeles
University of Memphis
University of Puerto Rico, Mayagüez
Washington Department of Highways
Washington Department of Natural Resources
Many city and county agencies and private building owners

For more information contact:
Earthquake Information Hotline (650) 329-4085
U.S. Geological Survey, Mail Stop 977
345 Middlefield Road, Menlo Park, CA 94025
<http://earthquake.usgs.gov>

This fact sheet and any updates to it are available online at:
<http://pubs.usgs.gov/fs/2003/fs068-03/>