



NOAA Technical Memorandum NMFS-NE-173

Essential Fish Habitat Source Document:
Barndoor Skate, *Dipturus laevis*,
Life History and Habitat Characteristics

**U. S. DEPARTMENT OF COMMERCE
National Oceanic and Atmospheric Administration
National Marine Fisheries Service
Northeast Region
Northeast Fisheries Science Center
Woods Hole, Massachusetts**

March 2003

Recent Issues in This Series:

155. **Food of Northwest Atlantic Fishes and Two Common Species of Squid.** By Ray E. Bowman, Charles E. Stillwell, William L. Michaels, and Marvin D. Grosslein. January 2000. xiv + 138 p., 1 fig., 7 tables, 2 app. NTIS Access. No. PB2000-106735.

156. **Proceedings of the Summer Flounder Aging Workshop, 1-2 February 1999, Woods Hole, Massachusetts.** By George R. Bolz, James Patrick Monaghan, Jr., Kathy L. Lang, Randall W. Gregory, and Jay M. Burnett. May 2000. v + 15 p., 5 figs., 5 tables. NTIS Access. No. PB2000-107403.

157. **Contaminant Levels in Muscle of Four Species of Recreational Fish from the New York Bight Apex.** By Ashok D. Deshpande, Andrew F.J. Draxler, Vincent S. Zdanowicz, Mary E. Schrock, Anthony J. Paulson, Thomas W. Finneran, Beth L. Sharack, Kathy Corbo, Linda Arlen, Elizabeth A. Leimburg, Bruce W. Dockum, Robert A. Pikanowski, Brian May, and Lisa B. Rosman. June 2000. xxii + 99 p., 6 figs., 80 tables, 3 app., glossary. NTIS Access. No. PB2001-107346.

158. **A Framework for Monitoring and Assessing Socioeconomics and Governance of Large Marine Ecosystems.** By Jon G. Sutinen, editor, with contributors (listed alphabetically) Patricia Clay, Christopher L. Dyer, Steven F. Edwards, John Gates, Tom A. Grigalunas, Timothy Hennessey, Lawrence Juda, Andrew W. Kitts, Philip N. Logan, John J. Poggie, Jr., Barbara Pollard Rountree, Scott R. Steinback, Eric M. Thunberg, Harold F. Upton, and John B. Walden. August 2000. v + 32 p., 4 figs., 1 table, glossary. NTIS Access. No. PB2001-106847.

159. **An Overview and History of the Food Web Dynamics Program of the Northeast Fisheries Science Center, Woods Hole, Massachusetts.** By Jason S. Link and Frank P. Almeida. October 2000. iv + 60 p., 20 figs., 18 tables, 1 app. NTIS Access. No. PB2001-103996.

160. **Measuring Technical Efficiency and Capacity in Fisheries by Data Envelopment Analysis Using the General Algebraic Modeling System (GAMS): A Workbook.** By John B. Walden and James E. Kirkley. October 2000. iii + 15 p., 9 figs., 5 tables. NTIS Access. No. PB2001-106502.

161. **Demersal Fish and American Lobster Diets in the Lower Hudson - Raritan Estuary.** By Frank W. Steimle, Robert A. Pikanowski, Donald G. McMillan, Christine A. Zetlin, and Stuart J. Wilk. November 2000. vii + 106 p., 24 figs., 51 tables. NTIS Access. No. PB2002-105456.

162. **U.S. Atlantic and Gulf of Mexico Marine Mammal Stock Assessments – 2000.** Edited by Gordon T. Waring, Janeen M. Quintal, and Steven L. Swartz, with contributions from (listed alphabetically) Neilo B. Barros, Phillip J. Clapham, Timothy V.N. Cole, Carol P. Fairfield, Larry J. Hansen, Keith D. Mullin, Daniel K. Odell, Debra L. Palka, Marjorie C. Rossman, U.S. Fish and Wildlife Service, Randall S. Wells, and Cynthia Yeung. November 2000. ix + 303 p., 43 figs., 55 tables, 3 app. NTIS Access. No. PB2001-104091.

163. **Essential Fish Habitat Source Document: Red Deepsea Crab, *Chaceon (Geryon) quinque-dens*, Life History and Habitat Characteristics.** By Frank W. Steimle, Christine A. Zetlin, and Sukwoong Chang. January 2001. v + 27 p., 8 figs., 1 table. NTIS Access. No. PB2001-103542.

164. **An Overview of the Social and Economic Survey Administered during Round II of the Northeast Multispecies Fishery Disaster Assistance Program.** By Julia Olson and Patricia M. Clay. December 2001. v + 69 p., 3 figs., 18 tables, 2 app. NTIS Access. No. PB2002-105406.

165. **A Baseline Socioeconomic Study of Massachusetts' Marine Recreational Fisheries.** By Ronald J. Salz, David K. Loomis, Michael R. Ross, and Scott R. Steinback. December 2001. viii + 129 p., 1 fig., 81 tables, 4 app. NTIS Access. No. PB2002-108348.

166. **Report on the Third Northwest Atlantic Herring Acoustic Workshop, University of Maine Darling Marine Center, Walpole, Maine, March 13-14, 2001.** By William L. Michaels, editor and coconvenor, and Philip Yund, coconvenor. December 2001. iv + 18 p., 14 figs., 2 app. NTIS Access. No. PB2003-101556.



NOAA Technical Memorandum NMFS-NE-173

This series represents a secondary level of scientific publishing. All issues employ thorough internal scientific review; some issues employ external scientific review. Reviews are -- by design -- transparent collegial reviews, not anonymous peer reviews. All issues may be cited in formal scientific communications.

Essential Fish Habitat Source Document:

Barndoor Skate, *Dipturus laevis*, Life History and Habitat Characteristics

David B. Packer, Christine A. Zetlin, and Joseph J. Vitaliano

National Marine Fisheries Serv., James J. Howard Marine Sciences Lab., 74 Magruder Rd., Highlands, NJ 07732

U. S. DEPARTMENT OF COMMERCE

Donald L. Evans, Secretary

National Oceanic and Atmospheric Administration

Vice Admiral Conrad C. Lautenbacher, Jr., USN (ret.), Administrator

National Marine Fisheries Service

William T. Hogarth, Assistant Administrator for Fisheries

Northeast Region

Northeast Fisheries Science Center

Woods Hole, Massachusetts

March 2003

Editorial Notes on Issues 122-152, 163, and 173-179 in the NOAA Technical Memorandum NMFS-NE Series

Editorial Production

For Issues 122-152, 163, and 173-179, staff of the Northeast Fisheries Science Center's (NEFSC's) Ecosystems Processes Division have largely assumed the role of staff of the NEFSC's Editorial Office for technical and copy editing, type composition, and page layout. Other than the four covers (inside and outside, front and back) and first two preliminary pages, all preprinting editorial production has been performed by, and all credit for such production rightfully belongs to, the staff of the Ecosystems Processes Division.

Internet Availability

Issues 122-152, 163, and 173-179 have been copublished, *i.e.*, both as paper copies and as Web postings. All Web postings are available at: www.nefsc.noaa.gov/nefsc/habitat/efh. Also, all Web postings are in "PDF" format.

Information Updating

By federal regulation, all information specific to Issues 122-152, 163, and 173-179 must be updated at least every five years. All official updates will appear in the Web postings. Paper copies will be reissued only when and if new information associated with Issues 122-152, 163, and 173-179 is significant enough to warrant a reprinting of a given issue. All updated and/or reprinted issues will retain the original issue number, but bear a "Revised (Month Year)" label.

Species Names

The NMFS Northeast Region's policy on the use of species names in all technical communications is generally to follow the American Fisheries Society's lists of scientific and common names for fishes (*i.e.*, Robins *et al.* 1991^a), mollusks (*i.e.*, Turgeon *et al.* 1998^b), and decapod crustaceans (*i.e.*, Williams *et al.* 1989^c), and to follow the Society for Marine Mammalogy's guidance on scientific and common names for marine mammals (*i.e.*, Rice 1998^d). Exceptions to this policy occur when there are subsequent compelling revisions in the classifications of species, resulting in changes in the names of species (*e.g.*, Cooper and Chapleau 1998^e; McEachran and Dunn 1998^f).

^aRobins, C.R. (chair); Bailey, R.M.; Bond, C.E.; Brooker, J.R.; Lachner, E.A.; Lea, R.N.; Scott, W.B. 1991. Common and scientific names of fishes from the United States and Canada. 5th ed. *Amer. Fish. Soc. Spec. Publ.* 20; 183 p.

^bTurgeon, D.D. (chair); Quinn, J.F., Jr.; Bogan, A.E.; Coan, E.V.; Hochberg, F.G.; Lyons, W.G.; Mikkelsen, P.M.; Neves, R.J.; Roper, C.F.E.; Rosenberg, G.; Roth, B.; Scheltema, A.; Thompson, F.G.; Vecchione, M.; Williams, J.D. 1998. Common and scientific names of aquatic invertebrates from the United States and Canada: mollusks. 2nd ed. *Amer. Fish. Soc. Spec. Publ.* 26; 526 p.

^cWilliams, A.B. (chair); Abele, L.G.; Felder, D.L.; Hobbs, H.H., Jr.; Manning, R.B.; McLaughlin, P.A.; Pérez Farfante, I. 1989. Common and scientific names of aquatic invertebrates from the United States and Canada: decapod crustaceans. *Amer. Fish. Soc. Spec. Publ.* 17; 77 p.

^dRice, D.W. 1998. Marine mammals of the world: systematics and distribution. *Soc. Mar. Mammal. Spec. Publ.* 4; 231 p.

^eCooper, J.A.; Chapleau, F. 1998. Monophyly and interrelationships of the family Pleuronectidae (Pleuronectiformes), with a revised classification. *Fish. Bull. (U.S.)* 96:686-726.

^fMcEachran, J.D.; Dunn, K.A. 1998. Phylogenetic analysis of skates, a morphologically conservative clade of elasmobranchs (Chondrichthyes: Rajidae). *Copeia* 1998(2):271-290.

FOREWORD

One of the greatest long-term threats to the viability of commercial and recreational fisheries is the continuing loss of marine, estuarine, and other aquatic habitats.

Magnuson-Stevens Fishery Conservation and Management Act (October 11, 1996)

The long-term viability of living marine resources depends on protection of their habitat.

NMFS Strategic Plan for Fisheries Research (February 1998)

The Magnuson-Stevens Fishery Conservation and Management Act (MSFCMA), which was reauthorized and amended by the Sustainable Fisheries Act (1996), requires the eight regional fishery management councils to describe and identify essential fish habitat (EFH) in their respective regions, to specify actions to conserve and enhance that EFH, and to minimize the adverse effects of fishing on EFH. Congress defined EFH as “those waters and substrate necessary to fish for spawning, breeding, feeding or growth to maturity.” The MSFCMA requires NMFS to assist the regional fishery management councils in the implementation of EFH in their respective fishery management plans.

NMFS has taken a broad view of habitat as the area used by fish throughout their life cycle. Fish use habitat for spawning, feeding, nursery, migration, and shelter, but most habitats provide only a subset of these functions. Fish may change habitats with changes in life history stage, seasonal and geographic distributions, abundance, and interactions with other species. The type of habitat, as well as its attributes and functions, are important for sustaining the production of managed species.

The Northeast Fisheries Science Center compiled the available information on the distribution, abundance, and habitat requirements for each of the species managed by the New England and Mid-Atlantic Fishery Management Councils. That information is presented in this series of 38 EFH species reports (plus one consolidated methods report). The EFH species reports are a survey of the important literature as well as original analyses of fishery-

independent data sets from NMFS and several coastal states. The species reports are also the source for the current EFH designations by the New England and Mid-Atlantic Fishery Management Councils, and understandably have begun to be referred to as the “EFH source documents.”

NMFS provided guidance to the regional fishery management councils for identifying and describing EFH of their managed species. Consistent with this guidance, the species reports present information on current and historic stock sizes, geographic range, and the period and location of major life history stages. The habitats of managed species are described by the physical, chemical, and biological components of the ecosystem where the species occur. Information on the habitat requirements is provided for each life history stage, and it includes, where available, habitat and environmental variables that control or limit distribution, abundance, growth, reproduction, mortality, and productivity.

Identifying and describing EFH are the first steps in the process of protecting, conserving, and enhancing essential habitats of the managed species. Ultimately, NMFS, the regional fishery management councils, fishing participants, Federal and state agencies, and other organizations will have to cooperate to achieve the habitat goals established by the MSFCMA.

A historical note: the EFH species reports effectively recommence a series of reports published by the NMFS Sandy Hook (New Jersey) Laboratory (now formally known as the James J. Howard Marine Sciences Laboratory) from 1977 to 1982. These reports, which were formally labeled as *Sandy Hook Laboratory Technical Series Reports*, but informally known as “Sandy Hook Bluebooks,” summarized biological and fisheries data for 18 economically important species. The fact that the bluebooks continue to be used two decades after their publication persuaded us to make their successors – the 38 EFH source documents – available to the public through publication in the *NOAA Technical Memorandum NMFS-NE* series.

JAMES J. HOWARD MARINE SCIENCES LABORATORY
HIGHLANDS, NEW JERSEY
SEPTEMBER 1999

JEFFREY N. CROSS, (FORMER) CHIEF
ECOSYSTEMS PROCESSES DIVISION
NORTHEAST FISHERIES SCIENCE CENTER

Contents

Introduction	1
Life History	1
Geographical Distribution.....	2
Habitat Characteristics.....	3
Status of the Stocks.....	3
Research Needs.....	4
Acknowledgments	4
References Cited.....	4

Tables

Table 1. Summary of habitat parameters for barndoor skate, based on the pertinent literature and most recent NEFSC surveys...6
--

Figures

Figure 1. The barndoor skate, <i>Dipturus laevis</i> (Mitchill 1817).....	8
Figure 2. Egg case of barndoor skate	9
Figure 3. Distribution of juvenile barndoor skate collected during winter NEFSC bottom trawl surveys	10
Figure 4. Distribution and abundance of juvenile barndoor skate collected during spring NEFSC bottom trawl surveys.....	11
Figure 5. Distribution of juvenile barndoor skate collected during summer NEFSC bottom trawl surveys.....	12
Figure 6. Distribution and abundance of juvenile barndoor skate collected during fall NEFSC bottom trawl surveys	13
Figure 7. Distribution and abundance of juvenile barndoor skate during spring in Massachusetts coastal waters.....	14
Figure 8. Distribution of adult barndoor skate collected during winter NEFSC bottom trawl surveys	15
Figure 9. Distribution and abundance of adult barndoor skate collected during spring NEFSC bottom trawl surveys.....	16
Figure 10. Distribution of adult barndoor skate collected during summer NEFSC bottom trawl surveys	17
Figure 11. Distribution and abundance of adult barndoor skate collected during fall NEFSC bottom trawl surveys	18
Figure 12. Spring/fall distributions of juveniles relative to bottom temperature, depth, and salinity based on NEFSC surveys ...	19
Figure 13. Spring/fall distributions of adults relative to bottom temperature, depth, and salinity based on NEFSC surveys	21
Figure 14. NEFSC spring survey index of barndoor skate biomass and commercial landings of seven species skate complex....	23

INTRODUCTION

The barndoor skate [*Dipturus laevis* (Mitchill 1817); formerly *Raja laevis*, see McEachran and Dunn (1998); Figure 1] occurs from Newfoundland, the Gulf of St. Lawrence, off Nova Scotia, the Gulf of Maine, and the northern sections of the Mid-Atlantic Bight down to North Carolina (Bigelow and Schroeder 1953, 1954; McEachran and Musick 1975; Scott and Scott 1988). A similar species, *Dipturus teevani* occurs along the coast south of Cape Hatteras, North Carolina (Bigelow and Schroeder 1962, 1968; Bullis and Thompson 1965; Struhsaker 1969). Barndoor skate is one of the largest skates in the northwest Atlantic. Bigelow and Schroeder (1953) reported one specimen to be 147.3 cm TL and 106.7 cm wide with a tail 68.8 cm long, and a female to be 127 cm TL and 84.5 cm wide with a 55.9 cm tail; unconfirmed reports have barndoor skate reaching 183 cm TL. Bigelow and Schroeder (1953) also state that they are about 1.8-2.7 kg when 71-76 cm TL, about 4.5-5.0 kg at 91 cm TL, and about 8.6-9.5 kg at 114-117 cm TL.

LIFE HISTORY

AGE, GROWTH, AND SIZE AT MATURITY

Barndoor skates are presumed to be a relatively long-lived, slow growing species, but no estimates of age and growth parameters are currently available. The closest relative to the barndoor skate is the common skate (*Dipturus batis*) in the northeast Atlantic. Casey and Myers (1998) expect similar characteristics for barndoor skate on Georges Bank, which has a similar temperature regime. By analogy, Casey and Myers (1998) suggested a L_{max} of 153 cm TL and an A_{mat} of 11 years for barndoor skate. Based on the predictive equations from Frisk *et al.* (2001) and the Northeast Fisheries Science Center (NEFSC) survey maximum observed length of 136 cm TL, L_{mat} is estimated at 102 cm TL and A_{mat} is estimated at 8 years (Northeast Fisheries Science Center 2000b). In another study, clasper length measurements on males from Georges Bank show that male sexual maturity occurs at approximately 100 cm TL (Gedamke and DuPaul 1999).

REPRODUCTION

Females containing fully formed egg capsules have been taken in December and January (Vladykov 1936; Bigelow and Schroeder 1953), although it is not known if egg capsule production and deposition is restricted to the winter (McEachran 2002).

Casey and Myers (1998) proposed that barndoor skate might have life history characteristics similar to

European skate (*Dipturus batis*). By analogy, Casey and Myers (1998) suggest that maximum egg production for barndoor skate, which can be estimated from the inverse relation with the weight of the young at hatching, is about 47 eggs/yr.

EGGS

The single fertilized egg is encapsulated in a leathery yellowish or greenish egg capsule known as a "mermaid's purse." The capsules are rectangular in shape, 124-132 mm long and 68-72 mm wide with a short horn at each corner (Vladykov 1936; Bigelow and Schroeder 1953; Figure 2). The capsules are smooth but possess fine filaments along their anterior and posterior margins. The capsules are considerably larger and have shorter horns than those of other northwest Atlantic skates (McEachran 2002).

JUVENILES

Bigelow and Schroeder (1953) suggest that the young do not hatch until late spring or early summer (they assume the eggs are laid in winter). The young are thought to be 180-190 mm TL at hatching but small specimens are seldom captured (McEachran 2002).

ADULTS

FOOD HABITS

Food of the barndoor skate consists of benthic invertebrates and fishes. Prey includes polychaetes, gastropods, bivalve mollusks, squids, crustaceans, hydroids, and fishes (Bigelow and Schroeder 1953; Scott and Scott 1988; Bowman *et al.* 2000; Avent *et al.* 2001). Smaller individuals apparently subsist mainly on benthic invertebrates, such as polychaetes, copepods, amphipods, isopods, the shrimp *Crangon septemspinosa*, and euphausiids, while larger skate eat larger and more active prey such as razor clams (*Ensis directus*), large gastropods, squids, crabs (*Cancer* spp. and spider crabs), lobsters and fishes (McEachran 2002). Fish prey includes spiny dogfish, alewife, Atlantic herring, menhaden, hakes, sculpins, cunner, tautog, sand lance, butterfish, and various flounders (Bigelow and Schroeder 1953).

PREDATORS AND SPECIES ASSOCIATIONS

McEachran (2002) states that nothing is known of the predators of barndoor skate, but it is probably eaten by sharks, and a similar species in the eastern North Pacific is preyed upon by sperm whales.

Based upon 1967-1970 surveys from Nova Scotia to Cape Hatteras, McEachran and Musick (1975) noted that barndoor skate was associated with both little skate (*Leucoraja erinacea*) and winter skate (*Leucoraja ocellata*). Barndoor skate was found in the same areas as the above species pair but had a wider substratum and depth tolerance.

GEOGRAPHICAL DISTRIBUTION

Barndoor skate occurs from the banks of Newfoundland [although the only recent research survey catches of barndoor skate in the Newfoundland area have been very deep (> 1000 m) and in an area north of the reported range of the species (Casey and Myers 1998)], the southern Gulf of St. Lawrence, and along the northeastern coast and offshore banks of Nova Scotia down to North Carolina (Bigelow and Schroeder 1953, 1954; McEachran and Musick 1975; Scott and Scott 1988). It has been found throughout the Gulf of Maine including off Nova Scotia, in St. Mary Bay, in the Bay of Fundy and Passamaquoddy Bay, from Eastport, Casco Bay, and the remainder of the coast of Maine, and from various localities in Massachusetts Bay (Bigelow and Schroeder 1953; Macdonald *et al.* 1984; Collette and Hartel 1988). It also occurs on Georges Bank and Nantucket Shoals (Bigelow and Schroeder 1953). However, McEachran and Musick (1975), based on surveys from Nova Scotia to Cape Hatteras during 1967-1970, found that barndoor skate was most abundant in the eastern Gulf of Maine and on the eastern section of Georges Bank, but none were found in the western Gulf of Maine. McEachran and Musick (1975) also declared that the barndoor skate was the most widespread of the skate species they studied, but too few were taken to elaborate on its distribution.

In the Gulf of Maine part of the population of barndoor skate moves into shallow water during the summer (Bigelow and Schroeder 1953). Huntsman (1922) stated that it is often stranded on the beach, and they quote Huntsman as saying it comes into Passamaquoddy Bay from May to November and slightly longer in the Bay of Fundy. However, some are found at depths of 37-110 m on Georges Bank and off Cape Cod throughout the year (Bigelow and Schroeder 1953). South of Cape Cod barndoor skate occurs in relatively shallower water during the spring and autumn (Bigelow and Schroeder 1953) although Merriman and Warfel (1948) note that it is most abundant in southern New England during the summer. Hildebrand and Schroeder (1928) state that it only occurs in Chesapeake Bay during the spring.

JUVENILES

NEFSC bottom trawl surveys [see Reid *et al.* (1999) for details] captured low numbers or concentrations of

juvenile (≤ 101 cm TL) barndoor skate year-round (Figures 3-6). (Note that winter and summer distributions are presented as presence/absence data, precluding a discussion of abundances.) In winter, juveniles were found mostly on Georges Bank, near the 200 m depth contour, as well as in the Gulf of Maine, southern New England, and the Mid-Atlantic Bight down to the Hudson Canyon (Figure 3). In spring, they were found in the same areas and were not very abundant (Figure 4), while in summer they were mostly concentrated on or near Georges Bank (Figure 5), in contradiction to Merriman and Warfel's (1948) observation about barndoor skate being most abundant in southern New England during the summer. In fall they were again widely distributed throughout the previously mentioned areas, especially on Georges Bank, and in greater numbers than in the spring (Figure 6). Lower abundances and narrower distributions during spring and summer may be due to their moving into shallow water, as noted previously.

Contrary to previous records, none were found as far south as North Carolina. In agreement with McEachran and Musick (1975), few were found in the western Gulf of Maine, but contrary to those same authors, they were often relatively abundant throughout Georges Bank, not just in the eastern portion.

Only two juvenile barndoor skate was found near Martha's Vineyard during the spring 1978-2002 Massachusetts inshore trawl surveys (Figure 7).

ADULTS

NEFSC bottom trawl surveys [see Reid *et al.* (1999) for details] captured adult barndoor skate (≥ 102 cm TL) during all seasons (Figures 8-11), although the overall numbers of adults collected were even lower than those for juveniles. (Again, winter and summer distributions are presented as presence/absence data, precluding a discussion of abundances.) In winter, a few were present in the Gulf of Maine, on Georges Bank near the 200 m isobath, and in southern New England and the Mid-Atlantic Bight down to the Hudson Canyon between the 60 m and 200 m isobaths (Figure 8). The few that were caught in spring were found mostly on Georges Bank near the 200 m isobath and in the Northeast Channel (Figure 9). Few were present in summer, and were found either on central Georges Bank or near the Bay of Fundy (Figure 10). In the fall they were again found in the Gulf of Maine and on Georges Bank, although they were not confined to near the 200 m isobath; some were also found a little farther south as well as in or near the Bay of Fundy (Figure 11). As with the juveniles, lower abundances and narrower distributions during spring and summer may be due to their moving into shallow water, as noted previously.

No adults were found as far south as North Carolina, contrary to previous records. In agreement with McEachran and Musick (1975), few were found in the

western Gulf of Maine, but contrary to those same authors, they were often found throughout Georges Bank, not just in the eastern portion.

HABITAT CHARACTERISTICS

Information on the habitat requirements and preferences of barndoor skate (based on both the pertinent literature and the most recent NEFSC surveys) are presented here and summarized in Table 1.

Barndoor skate is found on mud bottoms as well as on sand and gravel (Bigelow and Schroeder 1953) and occurs from the shoreline to about 750 m, although it is most abundant at depths < 150 m (Bigelow and Schroeder 1953, 1954; McEachran and Musick 1975; Scott and Scott 1988) and around Newfoundland the only recent catches of barndoor skate have been at depths > 1000 m (Casey and Myers 1998). McEachran and Musick (1975), during trawl surveys conducted from Nova Scotia to Cape Hatteras, found it to be widespread from 38-351 m. Bigelow and Schroeder (1953) state that it is widespread (but not numerous) to a depth of 183 m both in the open trough of the Gulf of Maine and in the bowl west of Jeffreys Ledge, but is perhaps more plentiful at 46-64 m on Georges Bank and Nantucket Shoals than deeper, and has been reported as deep as 430 m off Nantucket. The spring and fall 1963-2002 NEFSC trawl surveys from the Gulf of Maine to Cape Hatteras (see below) indicated that the juveniles were generally widespread from approximately 21-400 m, with most from about 61-140 m (Figure 12). The adults were found from approximately 31-400 m, and often at depths greater than approximately 70 m in spring and 40 m in fall (Figure 13).

Barndoor skate has a relatively broad temperature range, which may explain its wide depth distribution. Bigelow and Schroeder (1953, 1954) stated that its full temperature range is from 1.2-20°C. In the Gulf of St. Lawrence it is reported from waters as cold as 1.2°C. Off the east coast of Nova Scotia it has been reported at depths of 24-375 m and at temperatures of 1.2-10.7°C and from Nova Scotia to Cape Hatteras it has been reported at temperatures of 3-20°C (McEachran and Musick 1975; Scott and Scott 1988). The spring and fall 1963-2002 NEFSC trawl surveys from the Gulf of Maine to Cape Hatteras (see below) collected juvenile barndoor skate over a temperature range of about 3-18°C, with most found around 3-8°C in spring and 6-11°C (with a peak at 9°C) in fall (Figure 12). Adults were found over a temperature range of about 4-16°C (Figure 13).

The barndoor skate's salinity preference ranges from 32-36 ppt (spring and fall 1963-2002 NEFSC trawl survey data; Figures 12-13), although it has been reported from the mouth of Chesapeake Bay where salinities range from 21-24 ppt, and from the Delaware River near Philadelphia in brackish water (McEachran 2002).

JUVENILES

The spring and fall distributions of juvenile barndoor skate relative to bottom water temperature, depth, and salinity based on 1963-2002 NEFSC bottom trawl surveys from the Gulf of Maine to Cape Hatteras are shown in Figure 12. In spring, they were found in waters between 3-13°C, with most between 3-8°C. Their depth range during that season was between 41-400 m, with most spread between about 61-140 m. They were found over a salinity range of 32-36 ppt, with around 50% found at 33 ppt. In the fall they were found over a temperature range of about 3-18°C, with most found between 6-11°C and with around 25% found at 9°C. Their depth range during that season was between 21-400 m with the majority between approximately 61-140 m. They were found over a salinity range of 32-36 ppt, with about 50-60% found at 33 ppt.

ADULTS

The spring and fall distributions of adult barndoor skate relative to bottom water temperature, depth, and salinity based on 1963-2002 NEFSC bottom trawl surveys from the Gulf of Maine to Cape Hatteras are shown in Figure 13. In spring, they were found in temperatures of between 4-12°C, with about 50% between 7-8°C. Their depth range during spring was spread between 71-400 m, with a few at 31-40 m and many between 201-400 m. Their salinity range was between 33-36 ppt, with close to 60% at 35 ppt. In the fall they were found over a temperature range of 5-16°C, with a peak at 7°C and another lower peak at 11°C. Their depth range during that season was between 31-400 m with the highest catches and occurrences between about 61-100 m and 121-140 m. They were found at salinities between 32-35 ppt, with about 70% between 32-33 ppt.

STATUS OF THE STOCKS

The following section is based on Northeast Fisheries Science Center (2000a, b).

The principal commercial fishing method used to catch all seven species of skates [little, barndoor, winter, thorny (*Amblyraja radiata*), clearnose (*Raja eglanteria*), rosette (*Leucoraja garmani*), smooth (*Malacoraja senta*)] is otter trawling. Skates are frequently taken as bycatch during groundfish trawling and scallop dredge operations and discarded recreational and foreign landings are currently insignificant, at < 1% of the total fishery landings.

Skates have been reported in New England fishery landings since the late 1800s. However, commercial fishery landings, primarily from off Rhode Island, never exceeded several hundred metric tons until the advent of

distant-water fleets during the 1960s. Landings are not reported by species, with over 99% of the landings reported as "unclassified skates." Skate landings reached 9,500 mt in 1969, but declined quickly during the 1970s, falling to 800 mt in 1981 (Figure 14). Landings have since increased substantially, partially in response to increased demand for lobster bait, and more significantly, to the increased export market for skate wings. Wings are taken from winter and thorny skates, the two species currently used for human consumption. Bait landings are presumed to be primarily from little skate, based on areas fished and known species distribution patterns. Landings for all skates increased to 12,900 mt in 1993 and then declined somewhat to 7,200 mt in 1995. Landings have increased again since 1995, and the 1998 reported commercial landings of 17,000 mt were the highest on record (Figure 14).

The biomass for the seven skate species is at a medium level of abundance. For the aggregate complex, the NEFSC spring survey index of biomass was relatively constant from 1968-1980, then increased significantly to peak levels in the mid- to late 1980s. The index of skate complex biomass then declined steadily until 1994, but has recently increased again. The large increase in skate biomass in the mid- to late 1980s was dominated by little and winter skate. The recent increase in aggregate skate biomass has been due to an increase in small sized skates (< 100 cm max. length: little, clearnose, rosette, and smooth), primarily little skate. The biomass of large size skates (> 100 cm max. length: barndoor, winter, and thorny) has steadily declined since the mid-1980s.

The abundance of barndoor skate declined continuously through the 1960s due to historic lows during the early 1980s (Figure 14). Since 1990, the abundance of barndoor skate has increased slightly on Georges Bank, the western Scotian Shelf, and in southern New England, although the 1999 current NEFSC autumn survey biomass index is < 5% of the peak observed in 1963 (Northeast Fisheries Science Center 2000a, b). It should be noted however that barndoor skate also occurs in waters deeper than those covered by the NEFSC and state surveys and it is likely that these surveys underrepresent the abundance of larger barndoor skate (Northeast Fisheries Science Center 2000a, b). Barndoor skate is considered to be overfished (Northeast Fisheries Science Center 2000a, b).

RESEARCH NEEDS

Imprecise reporting of fishery statistics where several skate species are lumped together under one category (e.g., "unclassified skates" or "skates spp.") can mask basic changes in community structure and profound reduction in populations of larger, slower growing species (Dulvy *et al.* 2000; Musick *et al.* 2000). Thus, it is important to have fishery-independent data on skates where the individual species are reported.

Northeast Fisheries Science Center (2000b) also suggests the following research needs:

- More life history studies (including studies on age, growth, maturity, and fecundity) are necessary.
- Studies of stock structure are needed to identify unit stocks; stock identification studies are also necessary.
- Explore possible stock-recruit relationships by examination of NEFSC survey data.
- Investigate trophic interactions between skate species in the complex, and between skates and other groundfish.
- Investigate the influence of annual changes in water temperature or other environmental factors on shifts in the range and distribution of the species in the skate complex, and establish the bathymetric distribution of the species in the complex in the northwest Atlantic.
- Investigate historical NEFSC survey data from the R/V Albatross III during 1948-1962 when they become available, as they may provide valuable historical context for long-term trends in skate biomass.

ACKNOWLEDGMENTS

The authors thank Barry Shafer, John McCarthy, Tom Finneran, and Annette Kalbach for producing the maps and graphics. Thanks also to Claire Steimle and Judy Berrien for literature reviews and interlibrary loans. Frank Almeida and Kathy Sosebee of the NEFSC Woods Hole provided much needed information, input, and reviews.

REFERENCES CITED

- Avent, S.R., S.M. Bollens, M. Butler, E. Horgan, and R. Rountree. 2001. Planktonic hydroids on Georges Bank: ingestion and selection by predatory fishes. *Deep-Sea Res II* 48: 673-684.
- Bigelow, H.B. and W.C. Schroeder. 1953. Fishes of the Gulf of Maine. U.S. Fish Wildl. Serv., Fish. Bull. 53. 577 p.
- Bigelow, H.B. and W.C. Schroeder. 1954. Deep water elasmobranchs and chimaeroids from the northwestern Atlantic slope. *Bull. Mus. Comp. Zool.* 112: 38-87.
- Bigelow, H.B. and W.C. Schroeder. 1962. New and little known batoid fishes from the western Atlantic. *Bull. Mus. Comp. Zool.* 128: 159-244.
- Bigelow, H.B. and W.C. Schroeder. 1968. Additional notes on batoid fishes from the western Atlantic. *Breviora* 281. 39 p.
- Bowman, R.E., C.E. Stillwell, W.L. Michaels, and M.D. Grosslein. 2000. Food of northwest Atlantic fishes

- and two species of squid. NOAA Tech. Mem. NMFS-NE-155. 138 p.
- Bullis, H.R., Jr. and J.R. Thompson. 1965. Collections by the exploratory fishing vessels *Oregon*, *Silver Bay*, *Combat*, and *Pelican* made during 1956-1960 in the southwestern North Atlantic. U.S. Fish Wildl. Serv. Spec. Sci. Rep. Fish. 510. 130 p.
- Casey, J.M. and R.A. Myers. 1998. Near extinction of a large, widely distributed fish. *Science* 281: 690-692.
- Collette, B.B. and K.E. Hartel. 1988. Annotated list of fishes of Massachusetts Bay. NOAA Tech. Mem. NMFS-F/NEC-51. 70 p.
- Dulvy, N.K., J.D. Metcalfe, J. Glanville, M.G. Pawson, and J.D. Reynolds. 2000. Fishery stability, local extinctions, and shifts in community structure in skates. *Conserv. Biol.* 14: 283-293.
- Frisk, M.G., T.J. Miller, and M.J. Fogarty. 2001. Estimation and analysis of biological parameters in elasmobranch fishes: a comparative life history study. *Can. J. Fish. Aquat. Sci.* 58: 969-981.
- Gedamke, T. and W. DuPaul. 1999. Preliminary observations of barndoor skates (*Raja laevis*) on Georges Bank. *Virginia Mar. Resources Rep.* 99-9. 6 p.
- Hildebrand, S.F. and W.C. Schroeder. 1928. Fishes of Chesapeake Bay. *Bull. U.S. Bur. Fish.* 43(1). 366 p.
- Huntsman, A.G. 1922. The fishes of the Bay of Fundy. *Contrib. Can. Biol.* 1921 (3): 49-72.
- Macdonald, J.S., M.J. Dadswell, R.G. Appy, G.D. Melvin, and D.A. Methven. 1984. Fishes, fish assemblages, and their seasonal movements in the lower Bay of Fundy and Passamaquoddy Bay, Canada. *Fish. Bull. (U.S.)* 82: 121-139.
- McEachran, J.D. 2002. Skates. Family Rajidae. In B.B. Collette and G. Klein-MacPhee eds. *Bigelow and Schroeder's fishes of the Gulf of Maine*. 3rd Edition. p. 60-75. Smithsonian Institution Press, Washington, DC. 748 p.
- McEachran, J.D. and K.A. Dunn. 1998. Phylogenetic analysis of skates, a morphologically conservative clade of elasmobranchs (Chondrichthyes: Rajidae). *Copeia* 1998 (2): 271-290.
- McEachran, J.D. and J.A. Musick. 1975. Distribution and relative abundance of seven species of skates (Pisces: Rajidae) which occur between Nova Scotia and Cape Hatteras. *Fish. Bull. (U.S.)* 73: 110-136.
- Merriman, D. and H.E. Warfel. 1948. Studies on the marine resources of southern New England. VII. Analysis of a fish population. *Bull. Bingham Oceanogr. Collect., Yale Univ.* 11 (4): 131-164
- Murdy, E.O., R.S. Birdsong, and J.A. Musick. 1997. *Fishes of Chesapeake Bay*. Smithsonian Institution Press, Washington, DC. 324 p.
- Musick, J.A., G. Burgess, G. Cailliet, M. Camhi, and S. Fordham. 2000. Management of sharks and their relatives (Elasmobranchii). *Fisheries* 25: 9-13.
- Northeast Fisheries Science Center. 2000a. Report of the 30th Northeast Regional Stock Assessment Workshop (30th SAW): Public Review Workshop. Northeast Fish. Sci. Cent. Ref. Doc. 00-04. 53 p.
- Northeast Fisheries Science Center. 2000b. Report of the 30th Northeast Regional Stock Assessment Workshop (30th SAW): Stock Assessment Review Committee (SARC) consensus summary of assessments. Northeast Fish. Sci. Cent. Ref. Doc. 00-03. 477 p.
- Reid, R., F. Almeida, and C. Zetlin. 1999. Essential fish habitat source document: Fishery independent surveys, data sources, and methods. NOAA Tech. Mem. NMFS-NE-122. 40 p.
- Scott, W.B. and M.G. Scott. 1988. Atlantic fishes of Canada. *Can. Bull. Fish. Aquat. Sci.* 219. 731 p.
- Struhsaker, P. 1969. Demersal fish resources: composition, distribution and commercial potential of the continental shelf stocks off southeastern United States. *U.S. Fish Wildl. Serv. Ind. Res.* 4: 261-300.
- Vladykov, V.D. 1936. Capsules d'oeufs de raies de l'Atlantique Canadien appartenant au genre *Raja*. *Natur. Can.* 63: 211-231.

Table 1. Summary of habitat parameters for barndoor skate, based on the pertinent literature and the most recent NEFSC surveys.

Life Stage	Depth	Substrate	Salinity	Temperature
<i>Juveniles</i> ¹	<p>Occurs from the shoreline to about 750 m, although widespread from 38-351 m and most abundant at depths < 150 m. Reported to be widespread (but not numerous) to 183 m both in the open trough of the Gulf of Maine and in the bowl west of Jeffreys Ledge, but may be more plentiful at 46-64 m on Georges Bank and Nantucket Shoals than deeper; has been reported as deep as 430 m off Nantucket. Off the east coast of Nova Scotia it has been reported at depths of 24-375 m and around Newfoundland the only recent catches have been at depths > 1000 m. The spring and fall 1963-2002 NEFSC trawl surveys from the Gulf of Maine to Cape Hatteras indicated that the juveniles were generally widespread from approximately 21-400 m, with most from about 61-140 m.</p> <p>In the Gulf of Maine part of the population moves into shallow water during summer; however, some are found at a depth of 37-110 m on Georges Bank and off Cape Cod throughout the year. South of Cape Cod barndoor skate occurs in relatively shallower water during the spring and autumn.</p>	Found on mud bottoms as well as on sand and gravel.	Salinity preference ranges from 32-36 ppt, although it has been reported from the mouth of Chesapeake Bay where salinities range from 21-24 ppt, and from the Delaware River near Philadelphia in brackish water.	Barndoor skate has a relatively broad temperature range of 1.2-20°C, which may explain its wide depth distribution. In the Gulf of St. Lawrence it has been reported from waters as cold as 1.2°C. Off the east coast of Nova Scotia it has been reported at temperatures of 1.2-10.7°C and from Nova Scotia to Cape Hatteras it has been reported at temperatures of 3-20°C. The spring and fall 1963-2002 NEFSC trawl surveys from the Gulf of Maine to Cape Hatteras collected juveniles over a temperature range of about 3-18°C, with most found around 3-8°C in spring and 6-11°C (with a peak at 9°C) in fall.
<i>Adults</i> ²	<p>Same as for the juveniles.</p> <p>The spring and fall 1963-2002 NEFSC trawl surveys from the Gulf of Maine to Cape Hatteras indicated that the adults were found from approximately 31-400 m, and often at depths greater than approximately 70 m in spring and 40 m in fall.</p>	Same as for the juveniles.	Same as for the juveniles.	<p>Same as for the juveniles.</p> <p>The spring and fall 1963-2002 NEFSC trawl surveys from the Gulf of Maine to Cape Hatteras show that adults were found over a temperature range of about 4-16°C.</p>

¹ Bigelow and Schroeder (1953, 1954); McEachran and Musick (1975); Scott and Scott (1988); Casey and Myers (1998); McEachran (2002); 1963-2002 NEFSC trawl surveys.

² Bigelow and Schroeder (1953, 1954); McEachran and Musick (1975); Scott and Scott (1988); Casey and Myers (1998); McEachran (2002); 1963-2002 NEFSC trawl surveys.

Table 1. cont'd.

Life Stage	Prey	Predators/Species Associations
<i>Juveniles</i> ¹	Prey includes polychaetes, gastropods, bivalve mollusks, squids, crustaceans, hydroids, and fishes. Smaller individuals apparently subsist mainly on benthic invertebrates, such as polychaetes, copepods, amphipods, isopods, the shrimp <i>Crangon septemspinosus</i> , and euphausiids.	Probably preyed upon by sharks and whales. Barndoor skate associated with both little skate (<i>Leucoraja erinacea</i>) and winter skate (<i>Leucoraja ocellata</i>); barndoor skate found in the same areas as the above species pair but has wider substratum and depth tolerance.
<i>Adults</i> ²	Prey includes polychaetes, gastropods, bivalve mollusks, squids, crustaceans, and fishes. Larger skate eat larger and more active prey such as razor clams (<i>Ensis directus</i>), large gastropods, squids, crabs (<i>Cancer</i> spp. and spider crabs), lobsters and fishes. Fish prey includes spiny dogfish, alewife, Atlantic herring, menhaden, hakes, sculpins, cunner, tautog, sand lance, butterfish, and various flounders.	Same as for juveniles.

¹ Bigelow and Schroeder (1953); McEachran and Musick (1975); Scott and Scott (1988); Bowman *et al.* 2000; Avent *et al.* (2001); McEachran (2002).

² Bigelow and Schroeder (1953); McEachran and Musick (1975); Scott and Scott (1988); Bowman *et al.* 2000; Avent *et al.* (2001); McEachran (2002).




Figure 1. The barndoor skate, *Dipturus laevis* (Mitchill 1817). Top: male, from Murdy *et al.* (1997). Bottom: female, from Scott and Scott (1988).



Figure 2. Egg case of barndoor skate. Photograph by Jim Simon (from <http://www.msccs.dal.ca/~myers/barndoor.html>).

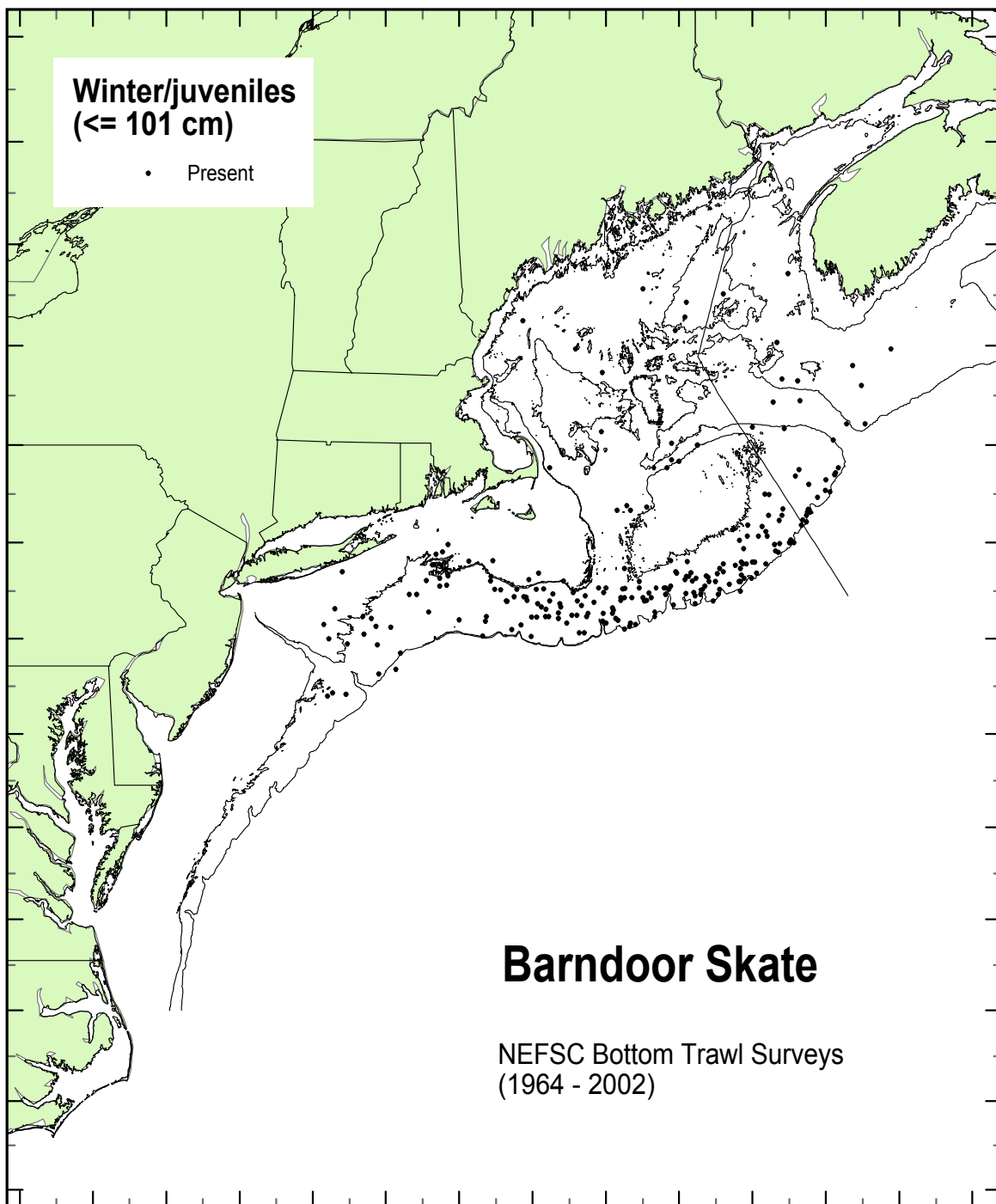


Figure 3. Distribution of juvenile barndoor skate collected during winter NEFSC bottom trawl surveys [1964-2002, all years combined; see Reid *et al.* (1999) for details]. Survey stations where juveniles were not found are not shown.

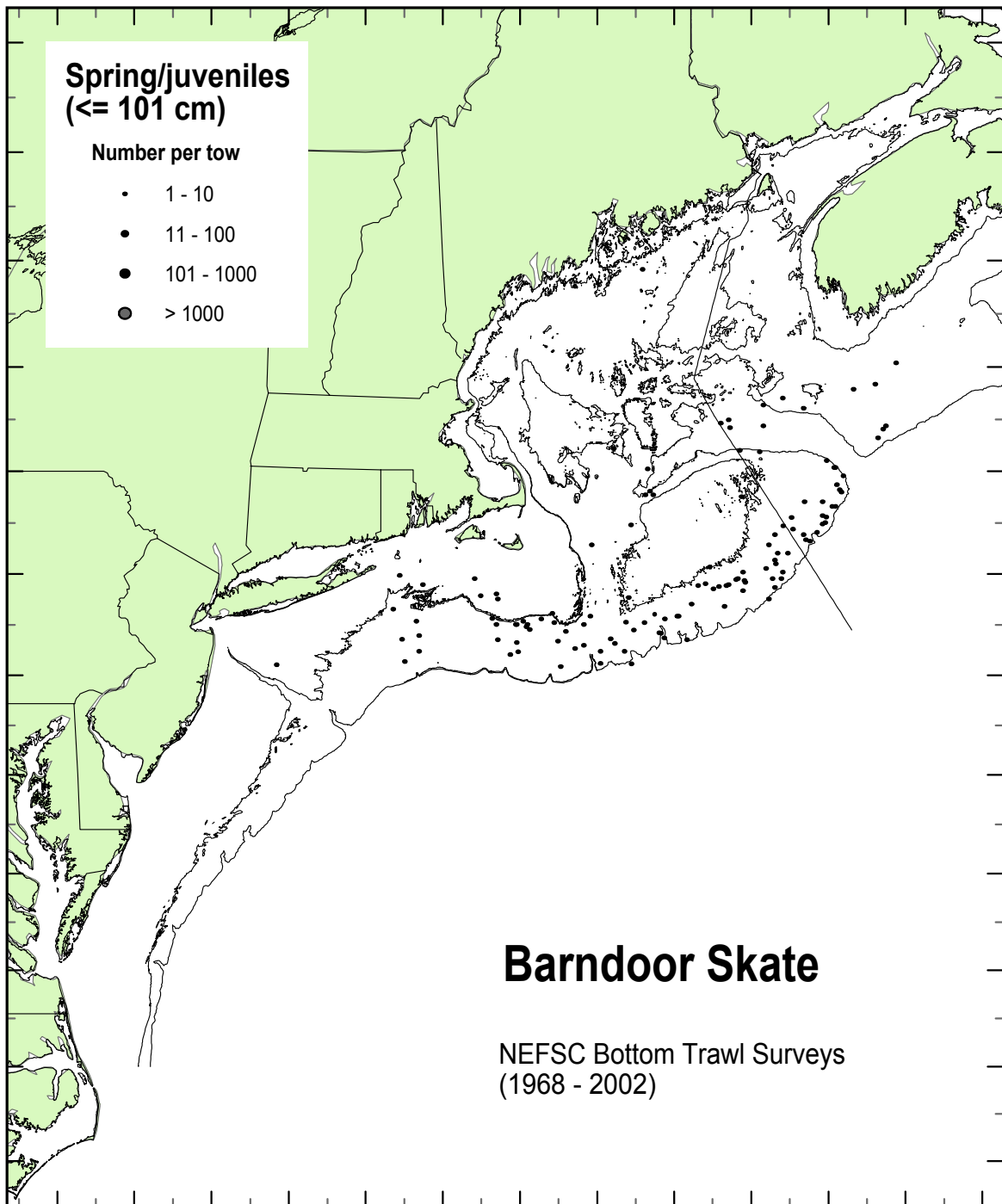


Figure 4. Distribution and abundance of juvenile barndoor skate collected during spring NEFSC bottom trawl surveys [1968-2002, all years combined; see Reid *et al.* (1999) for details].

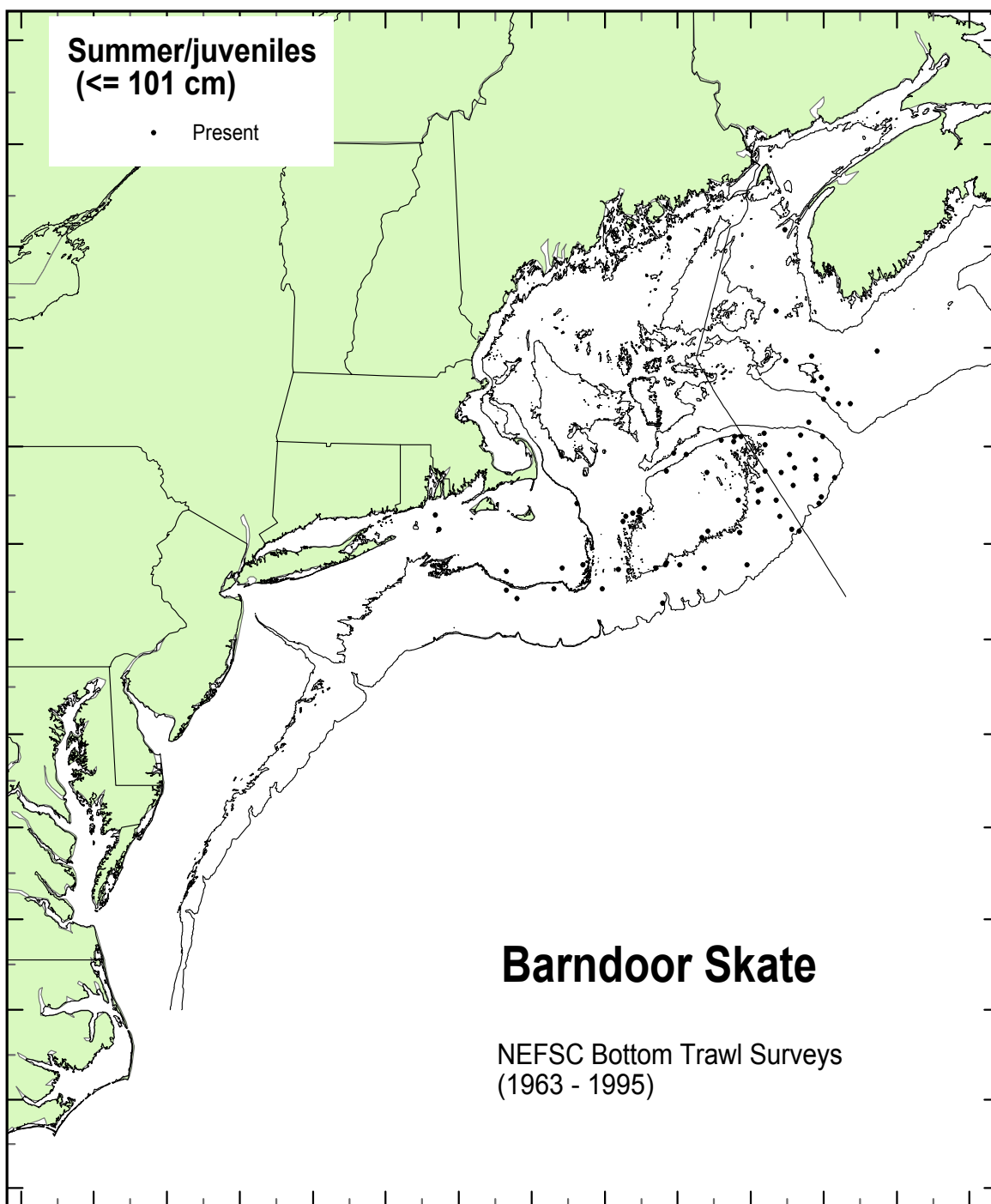


Figure 5. Distribution of juvenile barndoor skate collected during summer NEFSC bottom trawl surveys [1963-1995, all years combined; see Reid *et al.* (1999) for details]. Survey stations where juveniles were not found are not shown.

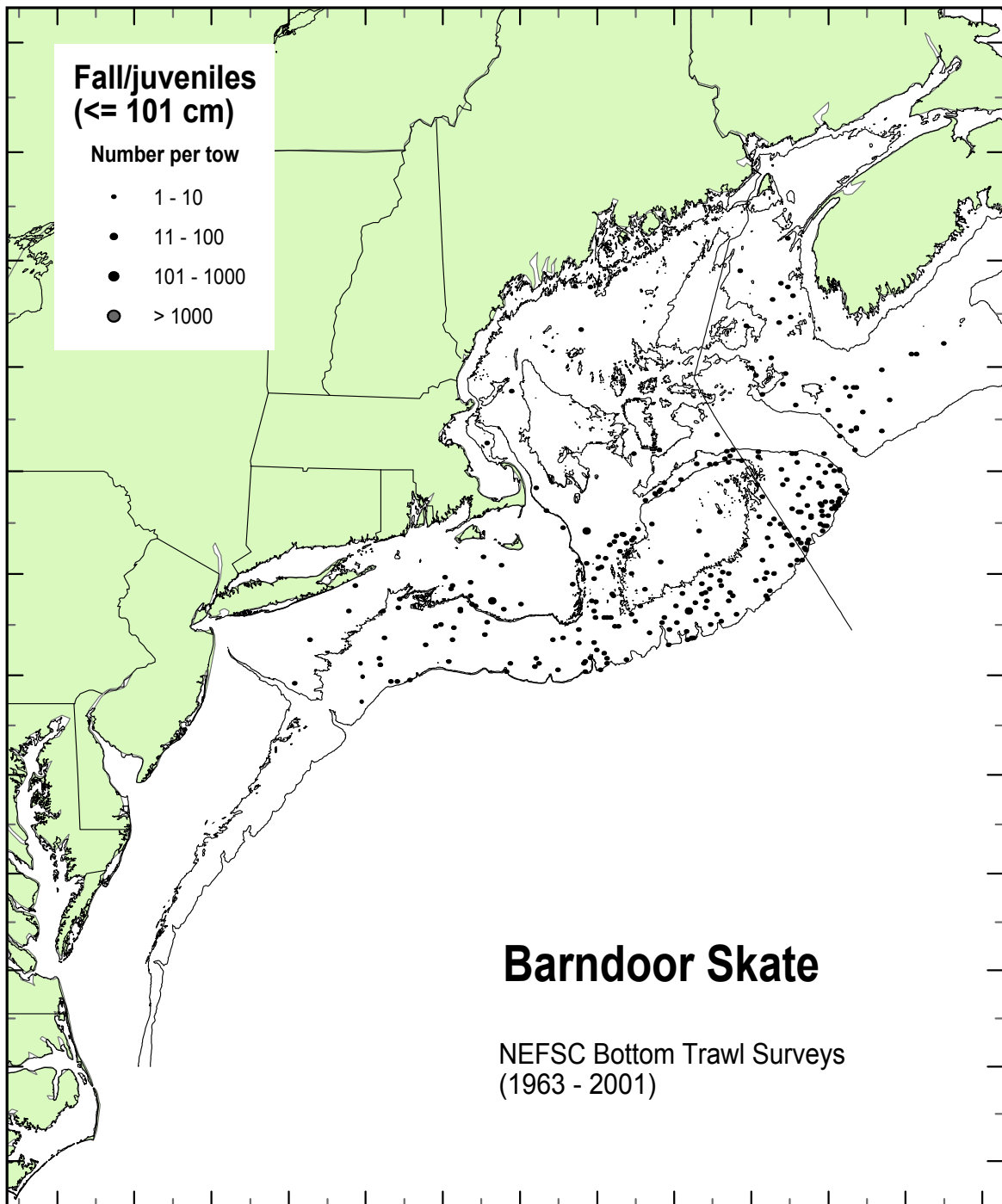


Figure 6. Distribution and abundance of juvenile barndoor skate collected during fall NEFSC bottom trawl surveys [1963-2001, all years combined; see Reid *et al.* (1999) for details].

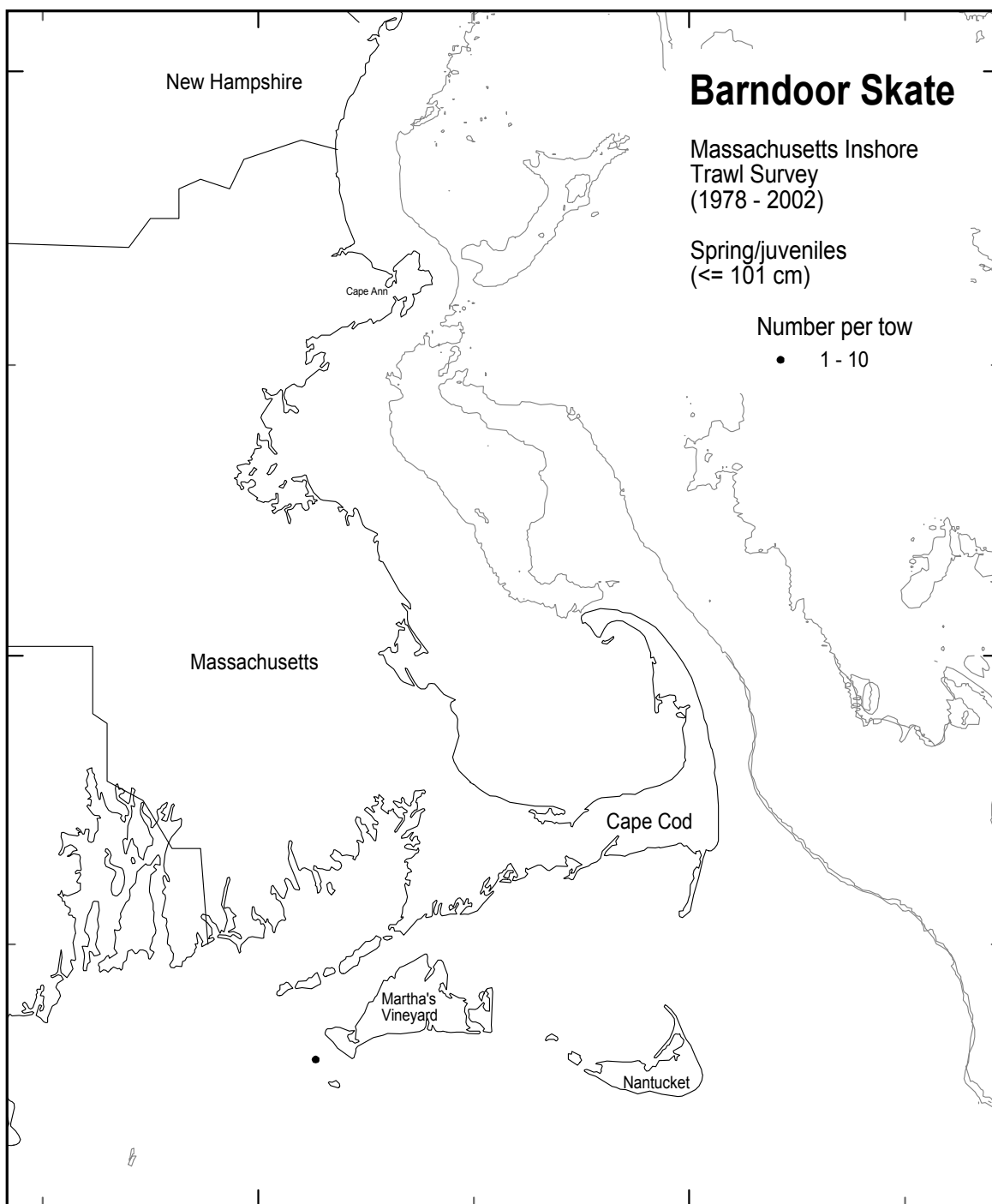


Figure 7. Distribution and abundance of juvenile barndoor skate in Massachusetts coastal waters collected during the spring Massachusetts inshore trawl surveys [1978-2002, all years combined; see Reid *et al.* (1999) for details].

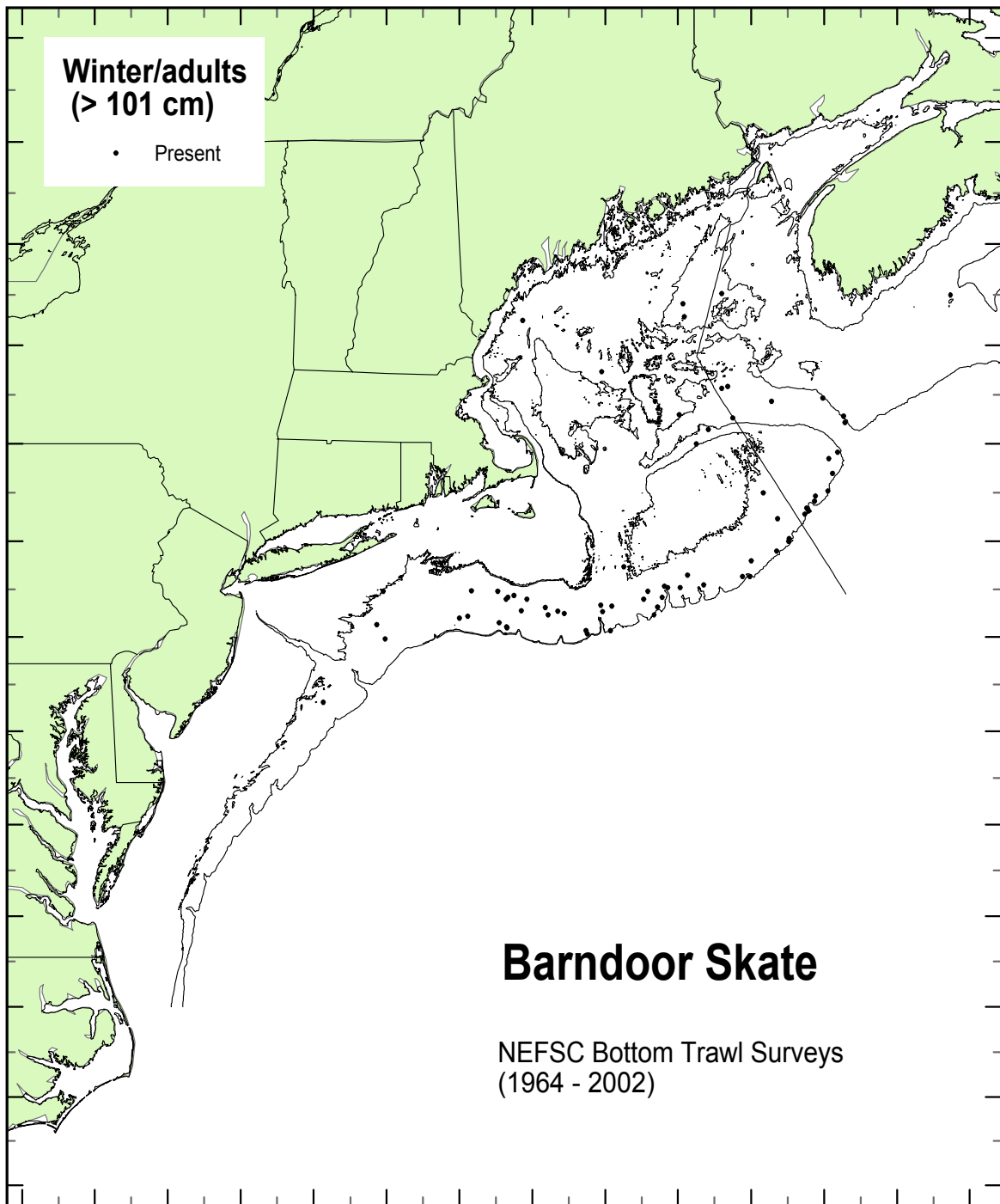


Figure 8. Distribution of adult barndoor skate collected during winter NEFSC bottom trawl surveys [1964-2002, all years combined; see Reid *et al.* (1999) for details]. Survey stations where adults were not found are not shown.

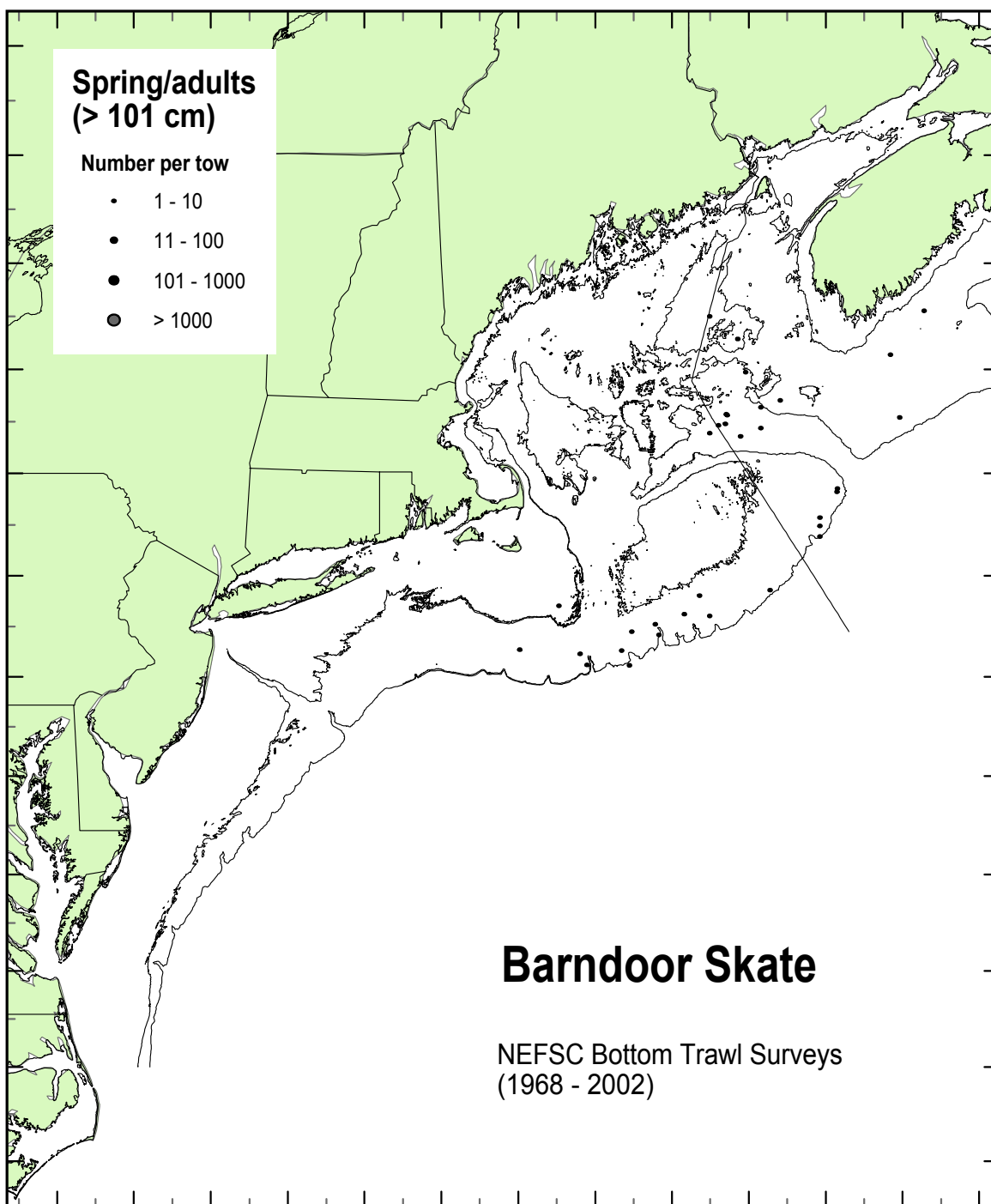


Figure 9. Distribution and abundance of adult barndoor skate collected during spring NEFSC bottom trawl surveys [1968-2002, all years combined; see Reid *et al.* (1999) for details].

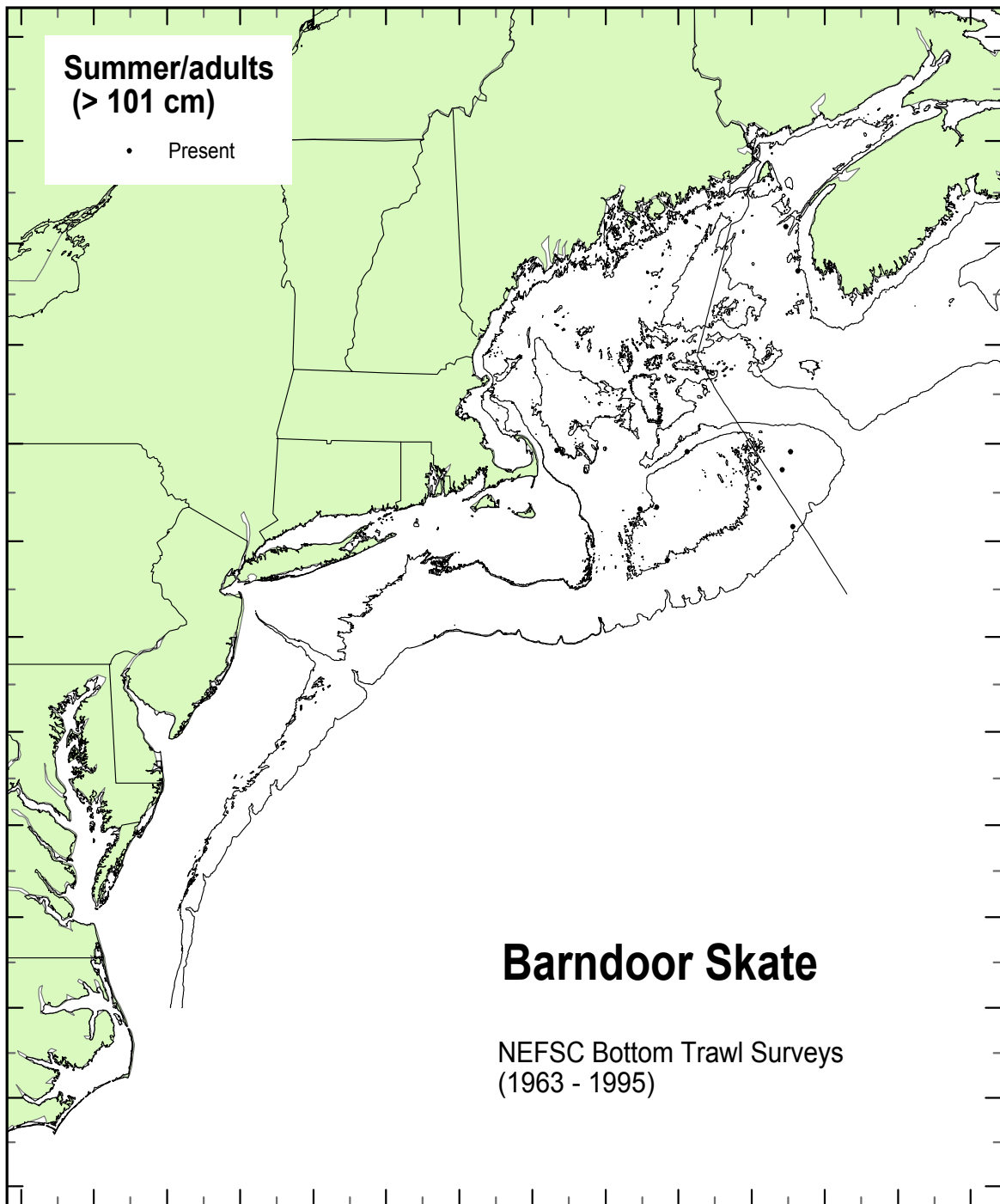


Figure 10. Distribution of adult barndoor skate collected during summer NEFSC bottom trawl surveys [1963-1995, all years combined; see Reid *et al.* (1999) for details]. Survey stations where adults were not found are not shown.

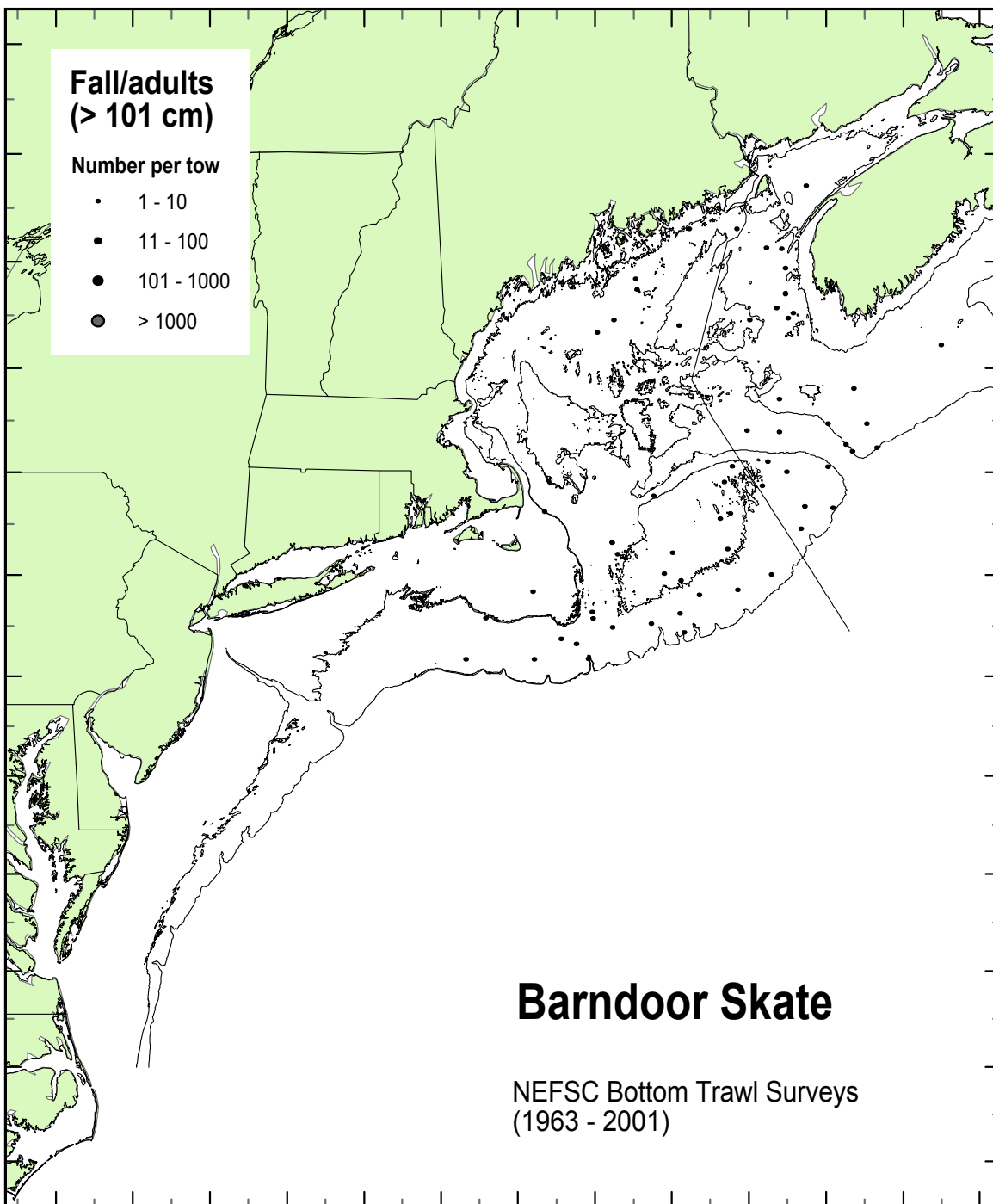


Figure 11. Distribution and abundance of adult barndoor skate collected during fall NEFSC bottom trawl surveys [1963-2001, all years combined; see Reid *et al.* (1999) for details].

Barndoor Skate

NEFSC Bottom Trawl Survey Spring/Juveniles

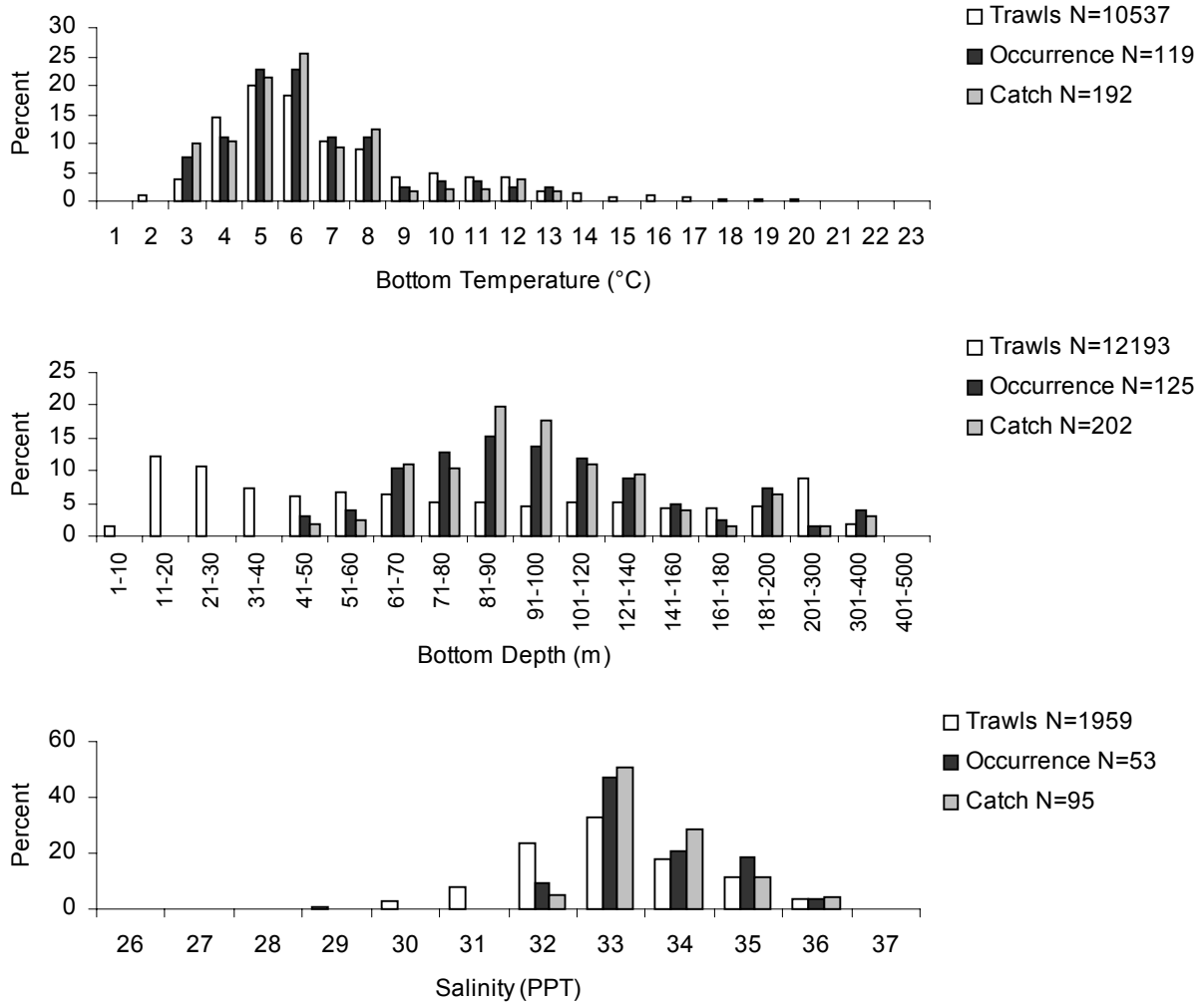


Figure 12. Spring and fall distributions of juvenile barndoor skate and trawls relative to bottom water temperature, depth, and salinity based on NEFSC bottom trawl surveys (1963-2002; all years combined). White bars give the distribution of all the trawls, black bars give the distribution of all trawls in which barndoor skate occurred, and gray bars represent, within each interval, the percentage of the total number of barndoor skate caught.

Barndoor Skate NEFSC Bottom Trawl Survey Fall/Juveniles

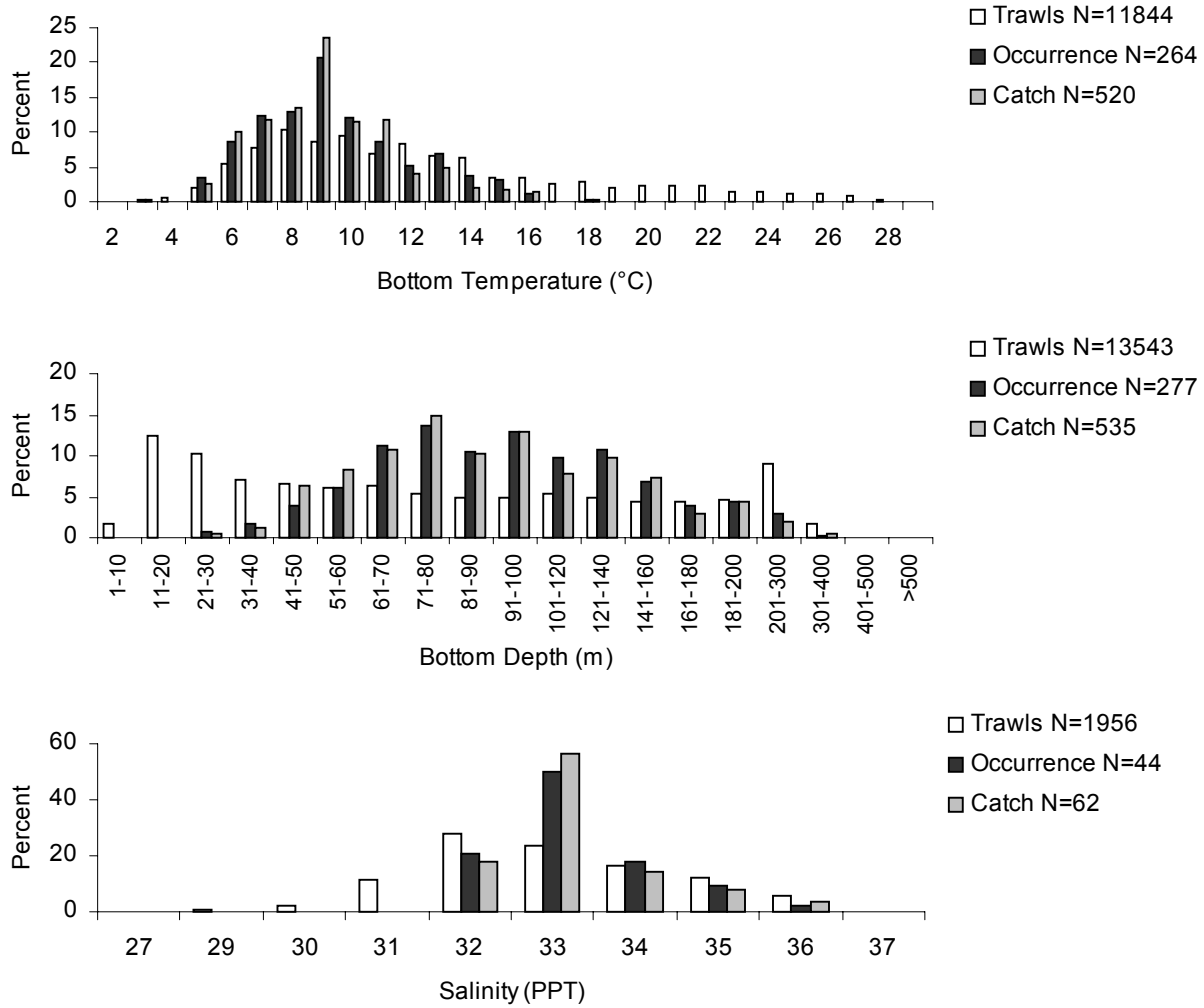


Figure 12. cont'd.

Barndoor Skate NEFSC Bottom Trawl Survey Spring/Adults

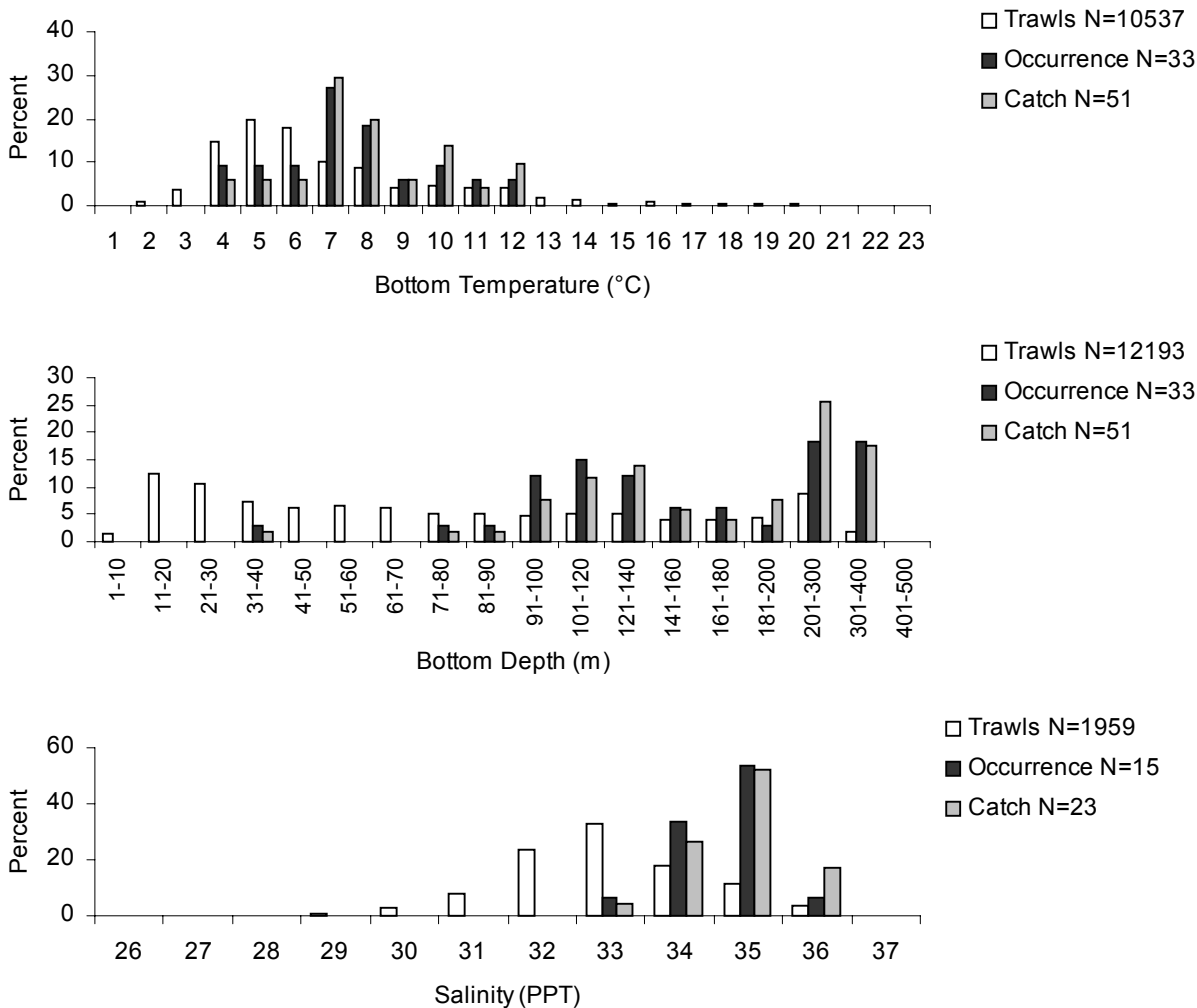


Figure 13. Spring and fall distributions of adult barndoor skate and trawls relative to bottom water temperature, depth, and salinity based on NEFSC bottom trawl surveys (1963-2002; all years combined). White bars give the distribution of all the trawls, black bars give the distribution of all trawls in which barndoor skate occurred, and gray bars represent, within each interval, the percentage of the total number of barndoor skate caught.

Barndoor Skate NEFSC Bottom Trawl Survey Fall/Adults

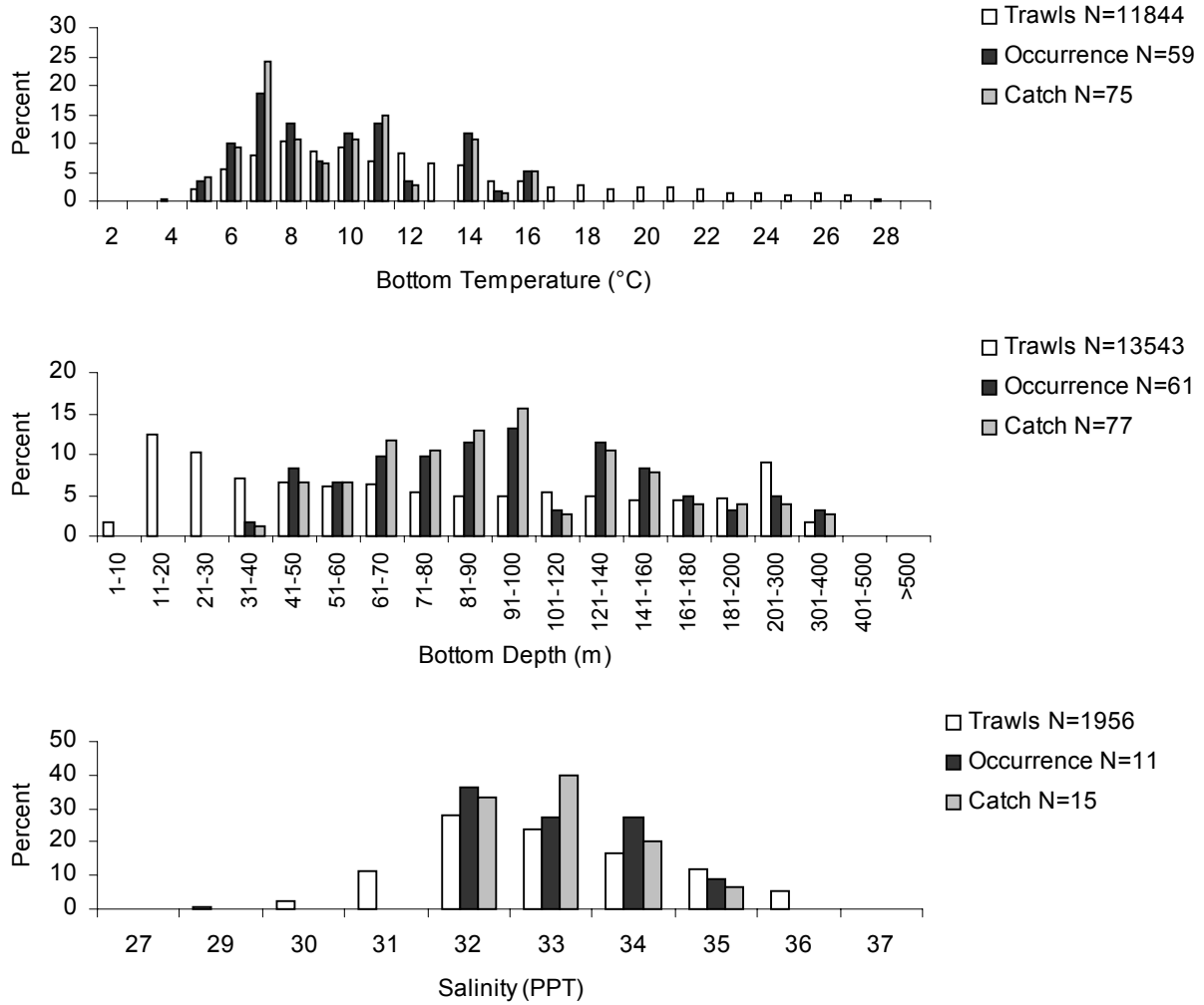


Figure 13. cont'd.

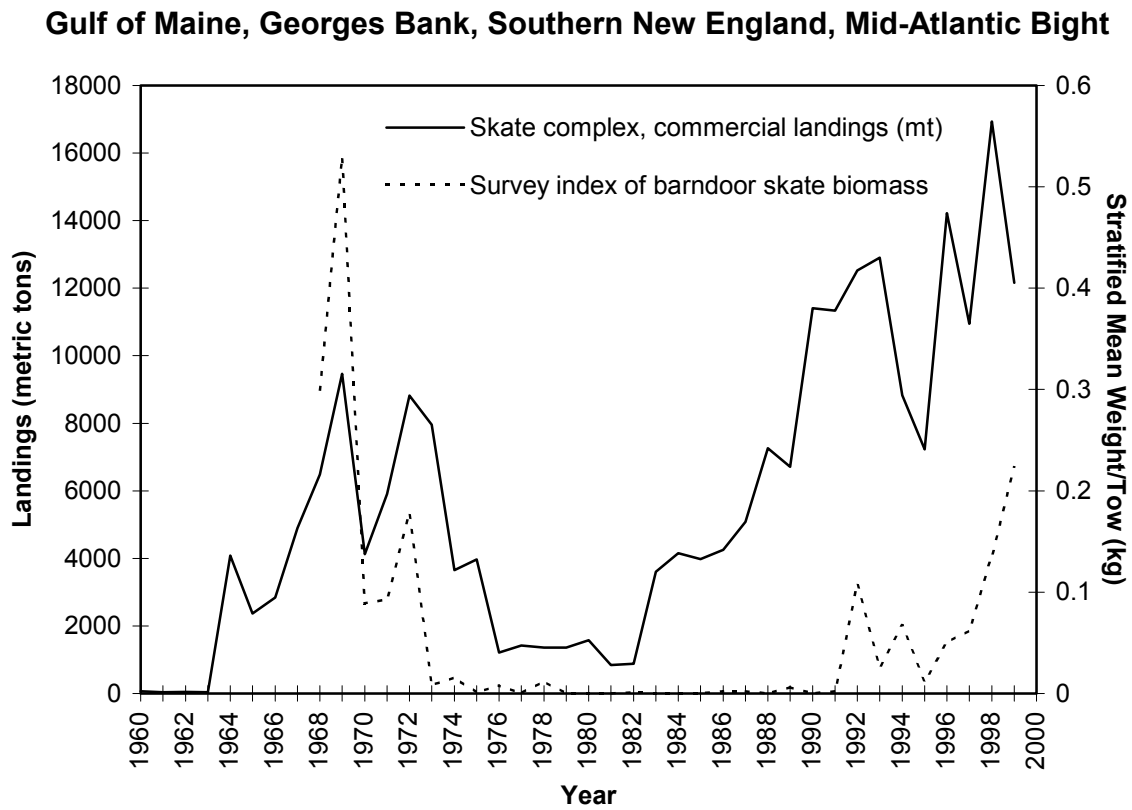


Figure 14. NEFSC spring survey index of barndoor skate biomass and commercial landings of the seven species skate complex from the Gulf of Maine to the Mid-Atlantic Bight.

Publishing in *NOAA Technical Memorandum NMFS-NE*

Manuscript Qualification

This series represents a secondary level of scientific publishing in the National Marine Fisheries Service (NMFS). For all issues, the series employs thorough internal scientific review, but not necessarily external scientific review. For most issues, the series employs rigorous technical and copy editing. Manuscripts that may warrant a primary level of scientific publishing should be initially submitted to one of NMFS's primary series (i.e., *Fishery Bulletin*, *NOAA Technical Report NMFS*, or *Marine Fisheries Review*).

Identical, or fundamentally identical, manuscripts should not be concurrently submitted to this and any other publication series. Manuscripts which have been rejected by any primary series strictly because of geographic or temporal limitations may be submitted to this series.

Manuscripts by Northeast Fisheries Science Center (NEFSC) authors will be published in this series upon approval by the NEFSC's Deputy Science & Research Director. Manuscripts by non-NEFSC authors may be published in this series if: 1) the manuscript serves the NEFSC's mission; 2) the manuscript meets the Deputy Science & Research Director's approval; and 3) the author arranges for the printing and binding funds to be transferred to the NEFSC's Research Communications Unit account from another federal account. For all manuscripts submitted by non-NEFSC authors and published in this series, the NEFSC will disavow all responsibility for the manuscripts' contents; authors must accept such responsibility.

The ethics of scientific research and scientific publishing are a serious matter. All manuscripts submitted to this series are expected to adhere -- at a minimum -- to the ethical guidelines contained in Chapter 1 ("Ethical Conduct in Authorship and Publication") of the *CBE Style Manual*, fifth edition (Chicago, IL: Council of Biology Editors). Copies of the manual are available at virtually all scientific libraries.

Manuscript Preparation

Organization: Manuscripts must have an abstract, table of contents, and -- if applicable -- lists of tables, figures, and acronyms. As much as possible, use traditional scientific manuscript organization for sections: "Introduction," "Study Area," "Methods & Materials," "Results," "Discussion" and/or "Conclusions," "Acknowledgments," and "References Cited."

Style: All NEFSC publication and report series are obligated to conform to the style contained in the most recent edition of the *United States Government Printing Office Style Manual*. That style manual is silent on many aspects of scientific manuscripts. NEFSC publication and report series rely more on the *CBE Style Manual*, fifth edition.

For in-text citations, use the name-date system. A special effort should be made to ensure that the list of cited works contains all necessary bibliographic information. For abbreviating serial titles in such lists, use the most recent edition of the *BIOSIS Serial Sources* (Philadelphia, PA: Biosciences Information Service). Personal communications must include date of contact and full name and mailing address of source.

For spelling of scientific and common names of fishes, mollusks, and decapod crustaceans from the United States and Canada, use *Special Publications* No. 20 (fishes), 26 (mollusks), and 17 (decapod crustaceans) of the American Fisheries Society (Bethesda, MD). For spelling of scientific and common names of marine mammals, use *Special Publication* No. 4 of the Society for Marine Mammalogy (Lawrence, KS). For spelling in general, use the most recent edition of *Webster's Third New International Dictionary of the English Language Unabridged* (Springfield, MA: G.&C. Merriam).

Typing text, tables, and figure captions: Text, tables, and figure captions must be converted to the NOAA-wide standard of WordPerfect. In general, keep text simple (e.g., don't switch fonts and type sizes, don't use hard returns within paragraphs, don't indent except to begin paragraphs). Also, don't use the WordPerfect automatic footnoting function; all notes should be indicated in the text by simple numerical superscripts, and listed together in an "Endnotes" section prior to the "References Cited" section. Especially, don't use the WordPerfect graphics function for embedding tables and figures in text.

Tables may be prepared either with WordPerfect text or with the WordPerfect table formatting function. If text is used, then data should be assigned to columns by using all tabs or all spaces, but not a combination of the two.

Each figure should be supplied both on paper and on disk, unless there is no digital file of a given figure. Except under extraordinary circumstances, color will not be used in illustrations.

Manuscript Submission

Authors must submit one paper copy of the double-spaced manuscript, one disk copy, and original figures (if applicable). NEFSC authors must include a completely signed-off "NEFSC Manuscript/Abstract/Webpage Review Form." Non-NEFSC authors who are not federal employees will be required to sign a "Release of Copyright" form.

Send all materials and address all correspondence to:

Jon A. Gibson (Biological Sciences Editor)
NMFS Northeast Fisheries Science Center
166 Water Street
Woods Hole, MA 02543-1026 USA.

NORTHEAST FISHERIES SCIENCE CENTER

Dr. John G. Boreman, Acting Science & Research Director
Capt. John T. Moakley, Operations, Management & Information Services Chief
Teri L. Frady, Research Communications Chief
Jon A. Gibson, Biological Sciences Editor & Laura S. Garner, Editor

Research Communications Unit
Northeast Fisheries Science Center
National Marine Fisheries Service, NOAA
166 Water St.
Woods Hole, MA 02543-1026

**MEDIA
MAIL**

Publications and Reports of the Northeast Fisheries Science Center

The mission of NOAA's National Marine Fisheries Service (NMFS) is "stewardship of living marine resources for the benefit of the nation through their science-based conservation and management and promotion of the health of their environment." As the research arm of the NMFS's Northeast Region, the Northeast Fisheries Science Center (NEFSC) supports the NMFS mission by "planning, developing, and managing multidisciplinary programs of basic and applied research to: 1) better understand the living marine resources (including marine mammals) of the Northwest Atlantic, and the environmental quality essential for their existence and continued productivity; and 2) describe and provide to management, industry, and the public, options for the utilization and conservation of living marine resources and maintenance of environmental quality which are consistent with national and regional goals and needs, and with international commitments." Results of NEFSC research are largely reported in primary scientific media (*e.g.*, anonymously-peer-reviewed scientific journals). However, to assist itself in providing data, information, and advice to its constituents, the NEFSC occasionally releases its results in its own media. Those media are in four categories:

NOAA Technical Memorandum NMFS-NE -- This series is issued irregularly. The series typically includes: data reports of long-term or large-area studies; synthesis reports for major resources or habitats; analytical reports of environmental conditions or phenomena; annual reports of assessment or monitoring programs; manuals describing unprecedented field and lab techniques; literature surveys of major resource or habitat topics; proceedings and collected papers of scientific meetings; and indexed and/or annotated bibliographies. All issues receive internal scientific review and most issues receive technical and copy editing.

Northeast Fisheries Science Center Reference Document -- This series is issued irregularly. The series typically includes: data reports on field and lab observations or experiments; progress reports on continuing experiments, monitoring, and assessments; manuals describing routine surveying and sampling programs; background papers for, and summary reports of, scientific meetings; and simple bibliographies. Issues receive internal scientific review, but no technical or copy editing.

Fishermen's Report -- This information report is a quick-turnaround report on the distribution and relative abundance of commercial fisheries resources as derived from each of the NEFSC's periodic research vessel surveys of the Northeast's continental shelf. There is no scientific review, nor any technical or copy editing, of this report.

The Shark Tagger -- This newsletter is an annual summary of tagging and recapture data on large pelagic sharks as derived from the NMFS's Cooperative Shark Tagging Program; it also presents information on the biology (movement, growth, reproduction, etc.) of these sharks as subsequently derived from the tagging and recapture data. There is internal scientific review, but no technical or copy editing, of this newsletter.

OBTAINING A COPY: To obtain a copy of a *NOAA Technical Memorandum NMFS-NE* or a *Northeast Fisheries Science Center Reference Document*, or to subscribe to the *Fishermen's Report* or the *The Shark Tagger*, either contact the NEFSC Editorial Office (166 Water St., Woods Hole, MA 02543-1026; 508-495-2228) or consult the NEFSC webpage on "Reports and Publications" (<http://www.nefsc.noaa.gov/nefsc/publications/>).

ANY USE OF TRADE OR BRAND NAMES IN ANY NEFSC PUBLICATION OR REPORT DOES NOT IMPLY ENDORSEMENT.