









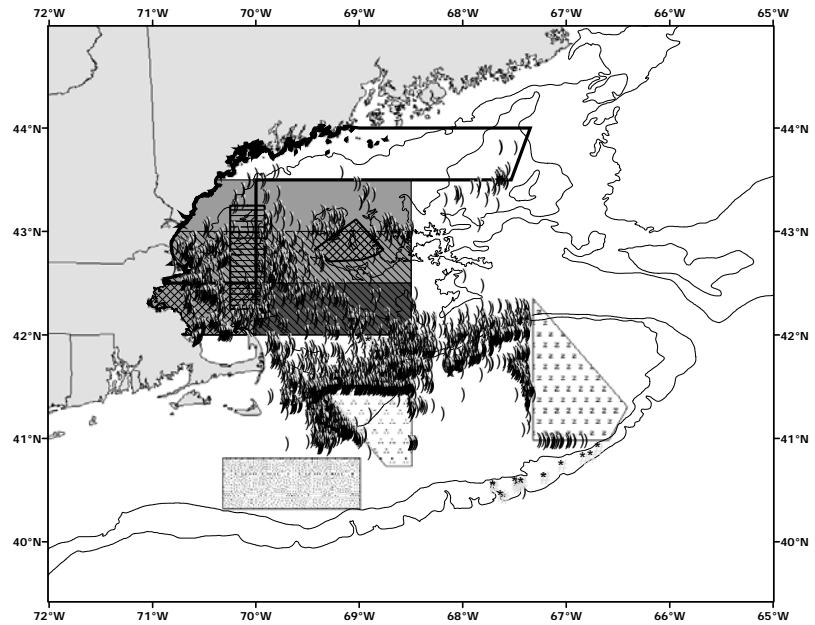


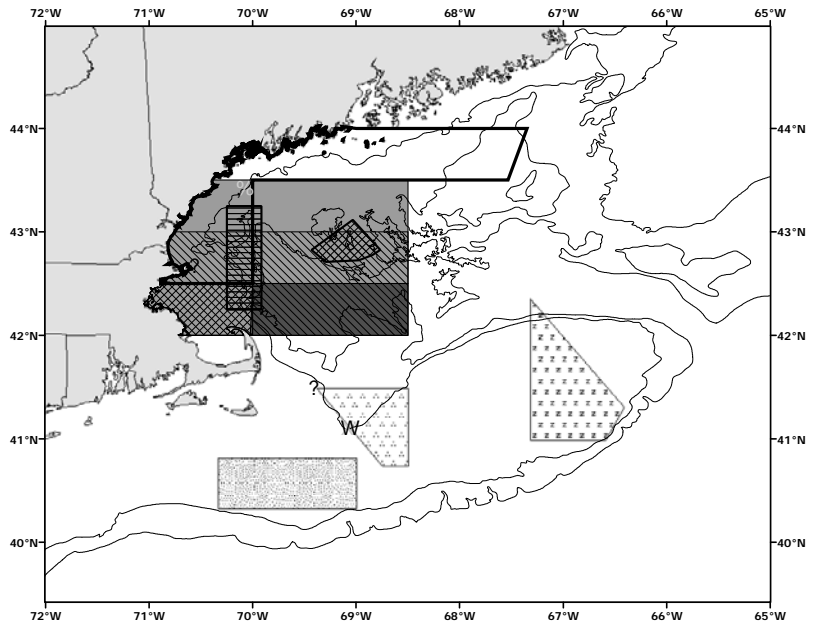
Figure 17. 2002 Northeast bottom trawl observed tows (A) and observed incidental takes (B)

**Observed tows**

- ( mixed finfish/invertebrates
- ) multi-species groundfish
- \* squid/mackerel/butterfish
- W common dolphin
- % harbor seal
- ? unknown seal
- ] white-sided dolphin
-  Cashes Ledge
-  Western Gulf Of Maine Closed Area
-  Rolling Closure Area 2
-  Rolling Closure Area 4
-  Rolling Closure Area 5
-  Rolling Closure Area 1
-  Rolling Closure Area 3
-  Closed Area 1
-  Closed Area 2
-  Nantucket Lightship Closed Area



(A)



(B)