

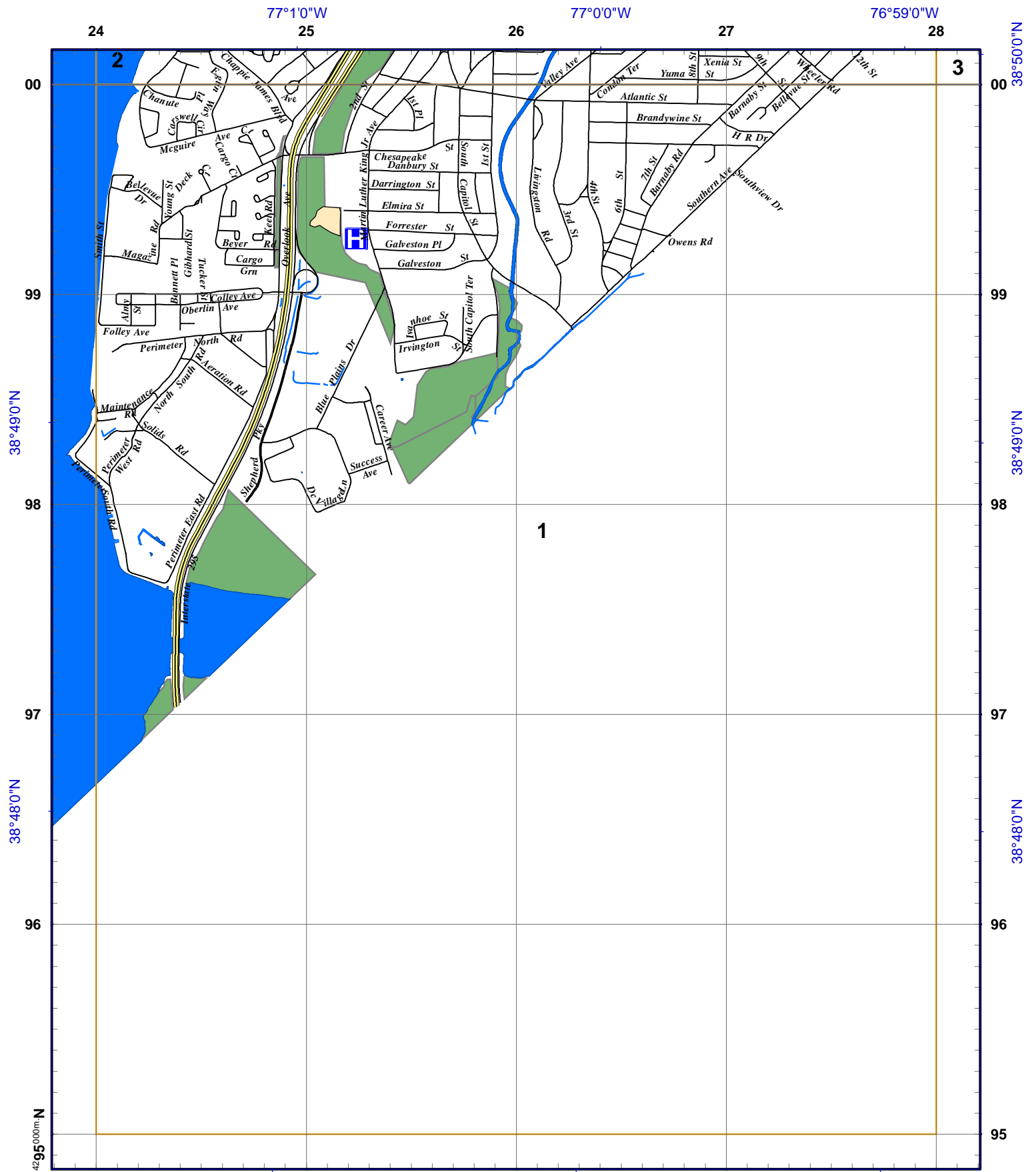
Example Points of Interest (POI) Map Index: Washington, DC

Edition: November 6, 2006

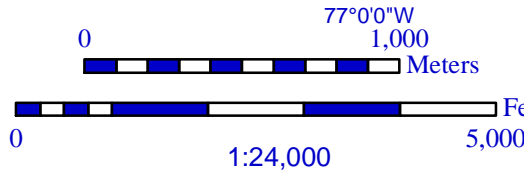
This POI Map Index provided for demonstration purposes. Grid values obtained from Washington, DC GIS web site: <http://dcatlas.dcgis.dc.gov/mar/>

#	Point of Interest	Street Address	USNG Grid: 18S UJ	Telephone: (202)
1	National Geographic Society	1145 17 th St., NW	2327 0823 233 082	857-7000
2	Typical Residence	1717 Willard St., NW	2321 0948	
3	National Postal Museum	2 Massachusetts Ave., NE	2585 0739 259 074	633-5555
4	National Building Museum	401 F St., NW	2503 0736 250 074	272-2448
5	DC World War Memorial	Independence Ave. SW	2276 0628	
6	President Franklin Delano Roosevelt	Pennsylvania Ave., NW	24502 06903	
7	Subway Sandwich & Salads	3801 Nebraska Ave NW, Nebraska Ave Complex, Bldg 14	1935 1213	362-8992
8	Subway Sandwich & Salads	5028 Wisconsin Ave NW	1947 1390	686-9870
9	Subway Sandwich & Salads (Per Subway web site.)	Federal Bldg #2, Box 2029, Food Court, Washington DC	204 042	(703) 920-7916
10	Subway Sandwich & Salads	800 21st Street NW, Marvin Center Loading Dock	2247 0766	994-1801
11	Subway Sandwich & Salads	2033 K St NW	2255 0801	833-1363
12	Subway Sandwich & Salads	2030 M St NW	2256 0826	223-2587
13	Subway Sandwich & Salads	2010 P St NW	2265 0871	530-0698
14	Subway Sandwich & Salads	2469 18th St NW	2296 1013	667-2251
15	Subway Sandwich & Salads	1129 18th St NW	2298 0822	862-9840
16	Subway Sandwich & Salads	1776 G St NW	2299 0743	898-0520
17	Subway Sandwich & Salads	1666 K St NW	2327 0789	223-8720
18	Subway Sandwich & Salads	1444 I St NW	2373 0775	289-4301
19	Subway Sandwich & Salads	1401 K St NW	2377 0796	898-5784
20	Subway Sandwich & Salads	1100 New York Ave NW	2418 0771	289-7709
21	Subway Sandwich & Salads	1201 Tuckerman Street NW	2431 1513	291-7800
22	Subway Sandwich & Salads	709 H St., NW	2462 0762	842-2273
23	Subway Sandwich & Salads	406 1st St., SE	2604 0590	547-7827
24	Subway Sandwich & Salads	430 8th St., SE	2698 0567	547-8200
25	Subway Sandwich & Salads	3504 12th St NE	274 112	526-5999
26	Subway Sandwich & Salads	1213 Brentwood Rd NE	2752 0980	529-8206
27	Subway Sandwich & Salads	1412 Good Hope Rd SE	2781 0387	889-5888
28	Subway Sandwich & Salads	1500 Benning Rd NE, Hechinger Mall	2815 0757	388-0421
29	Subway Sandwich & Salads	3950 Minnesota Ave NE	3090 0687	398-3222
30	Subway Sandwich & Salads	4518 Benning Rd SE	3203 0624	575-2889

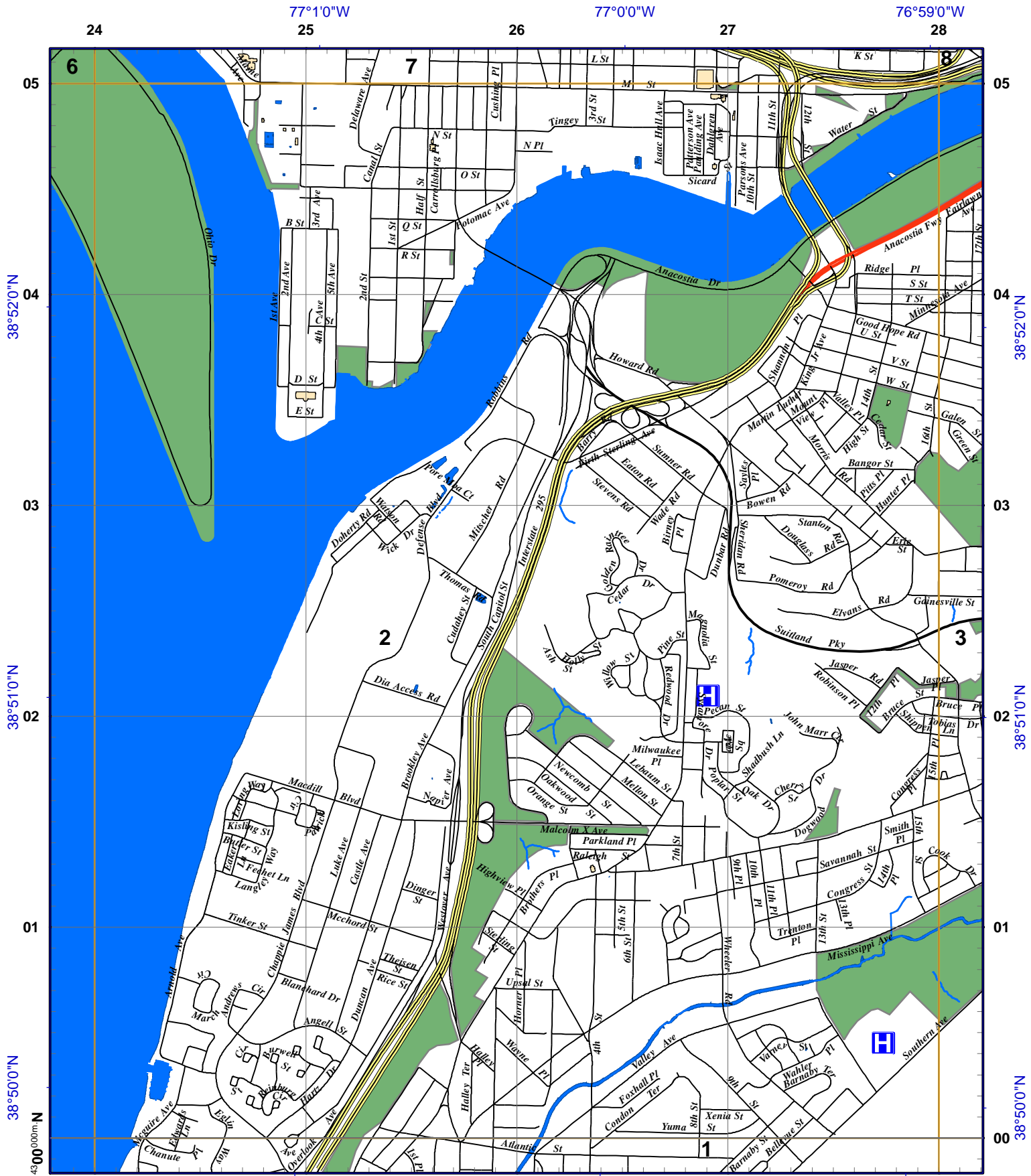
Inclusion of any specific commercial POI in this example list does not imply endorsement by any government organization.




US National Grid
 Zone = 18S
 100,000-m Square ID
UH



USNG Page Number 18S UH 2495
 Page Number 1



US National Grid
 Zone = 18S
 100,000-m Square ID
UJ



1:24,000

USNG Page Number 18S UJ 2400
 Page Number 2

76°59'0"W

76°58'0"W

76°57'0"W

28

29

30

31

32

05

05

38°52'0"N

38°52'0"N

03

03

38°51'0"N

38°51'0"N

01

01

38°50'0"N

38°50'0"N

328000m E

29

30

31

32

76°59'0"W

76°58'0"W


76°57'0"W

76°56'0"W

US National Grid
Zone = 18S

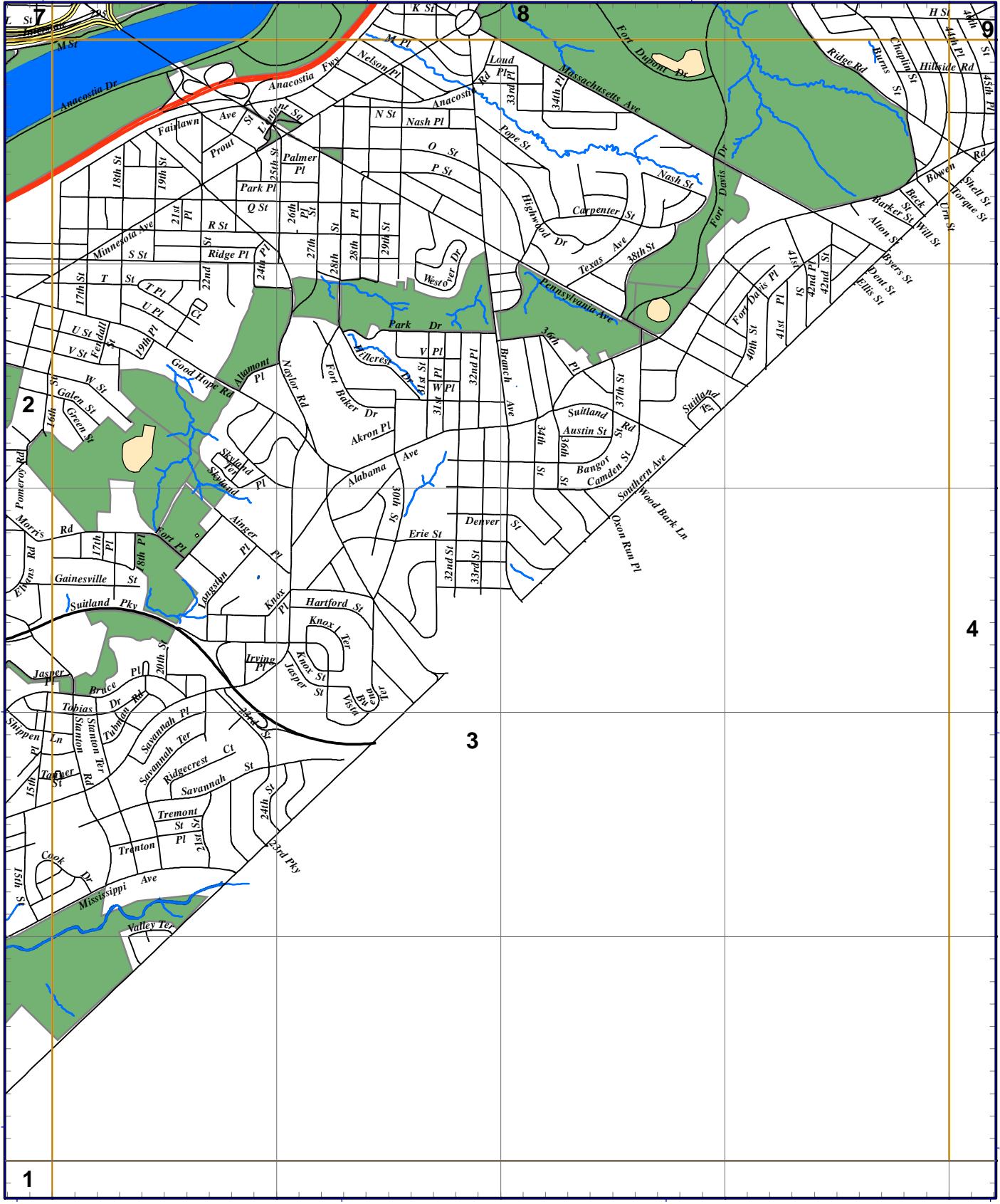
100,000-m Square ID

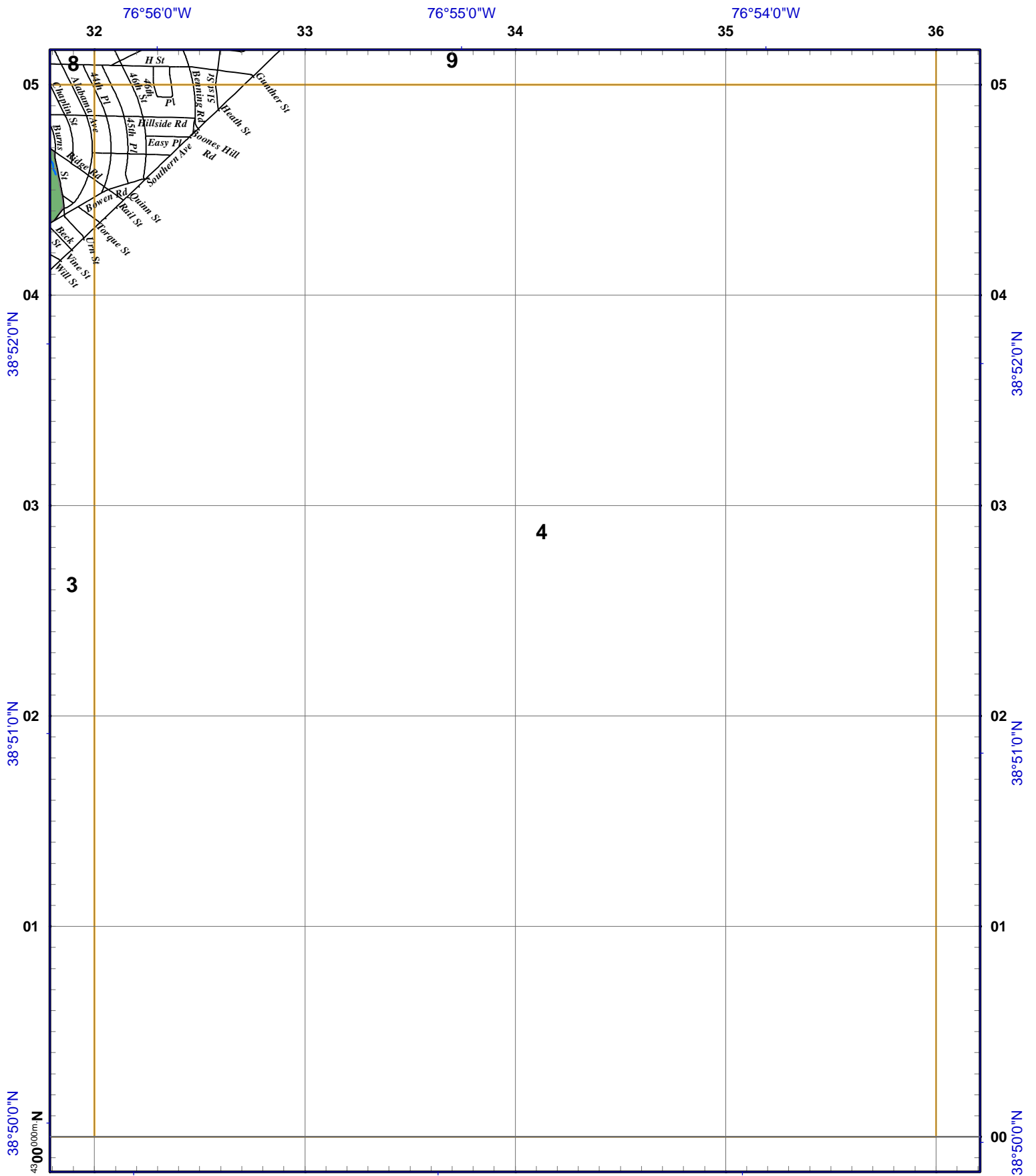
UU



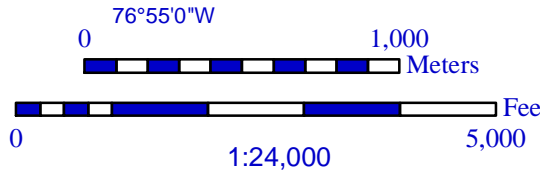
1:24,000

USNG Page Number 18S UJ 2800
Page Number 3

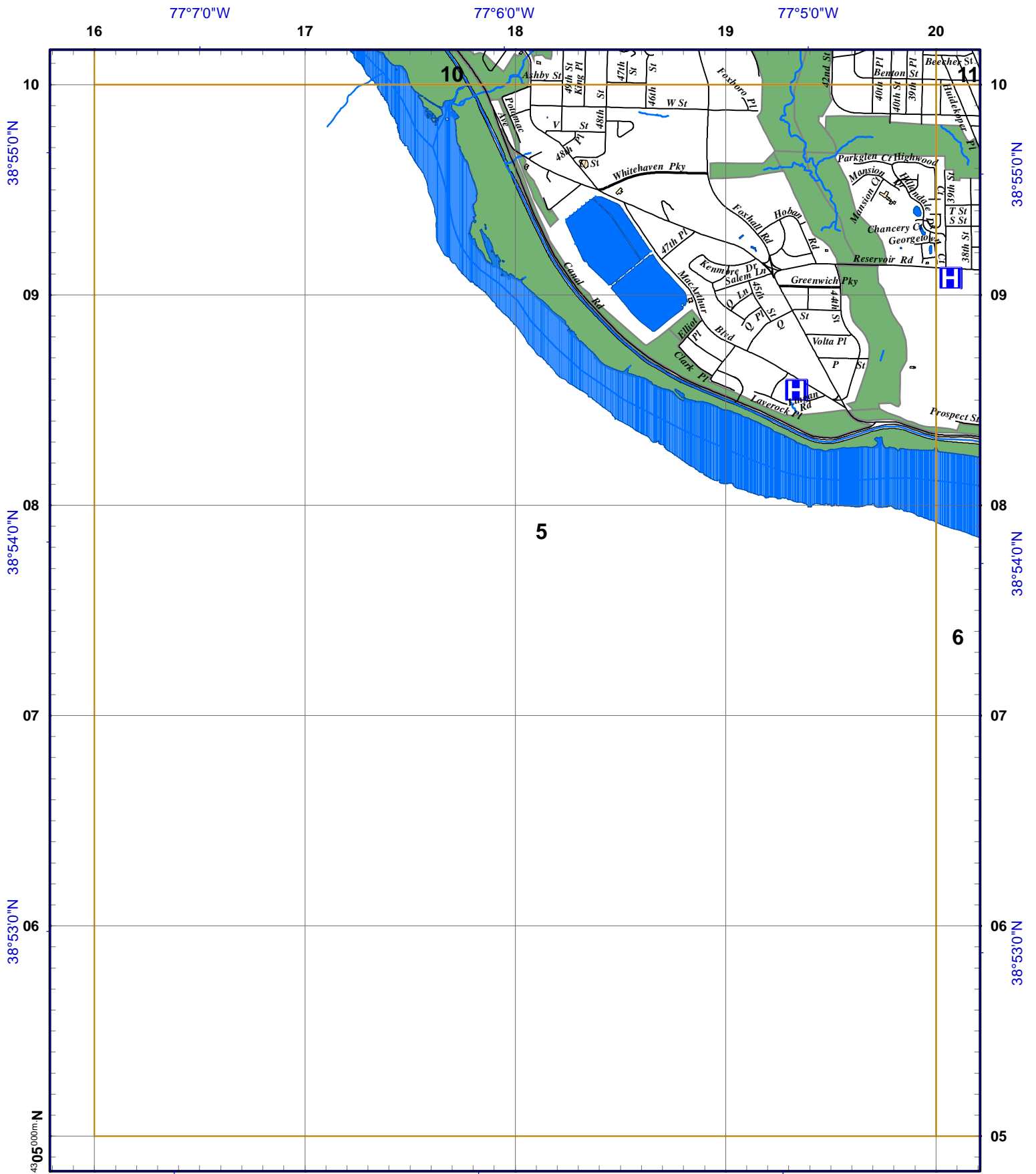




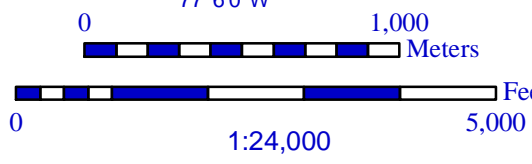
US National Grid Zone = 18S
100,000-m Square ID UJ



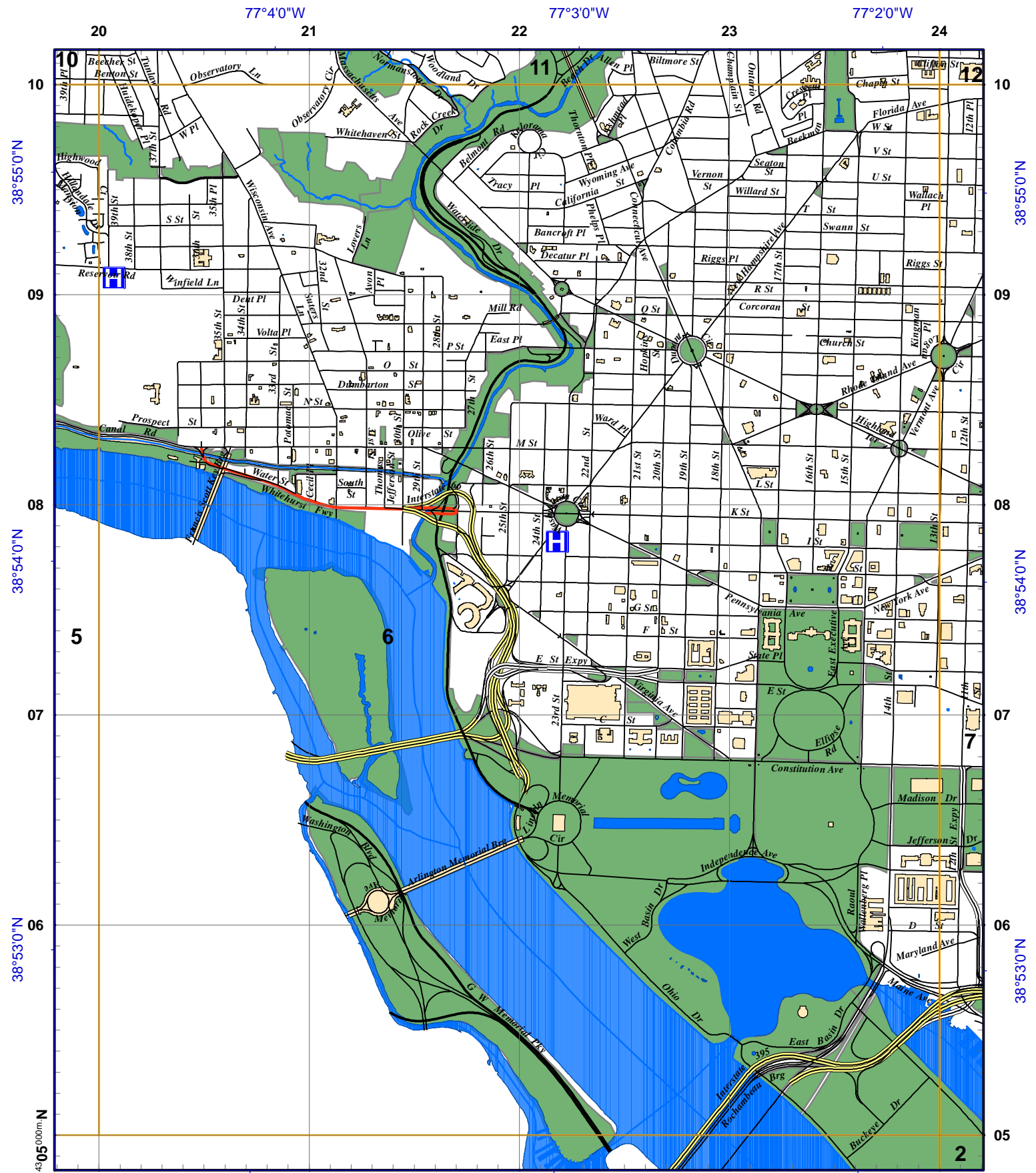
USNG Page Number 18S UJ 3200
 Page Number **4**




US National Grid
 Zone = 18S
 100,000-m Square ID
UJ



USNG Page Number 18S UJ 1605
 Page Number 5

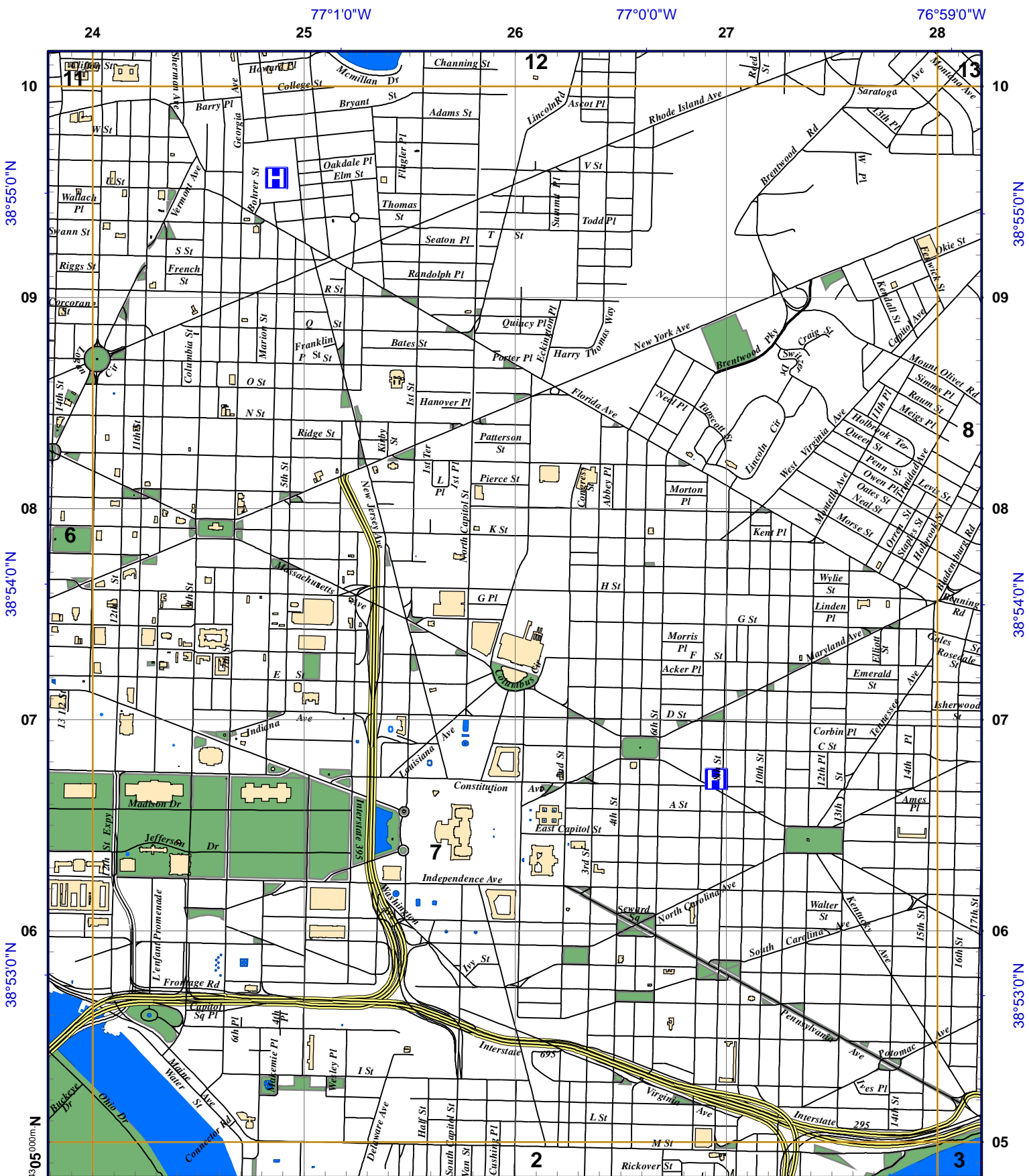


US National Grid Zone = 18S
100,000-m Square ID UJ



1:24,000

USNG Page Number 18S UJ 2005
Page Number 6



US National Grid
 Zone = 18S
 100,000-m Square ID
UJ



USNG Page Number 18S UJ 2405
 Page Number 7

1:24,000

76°59'0"W

76°58'0"W

76°57'0"W

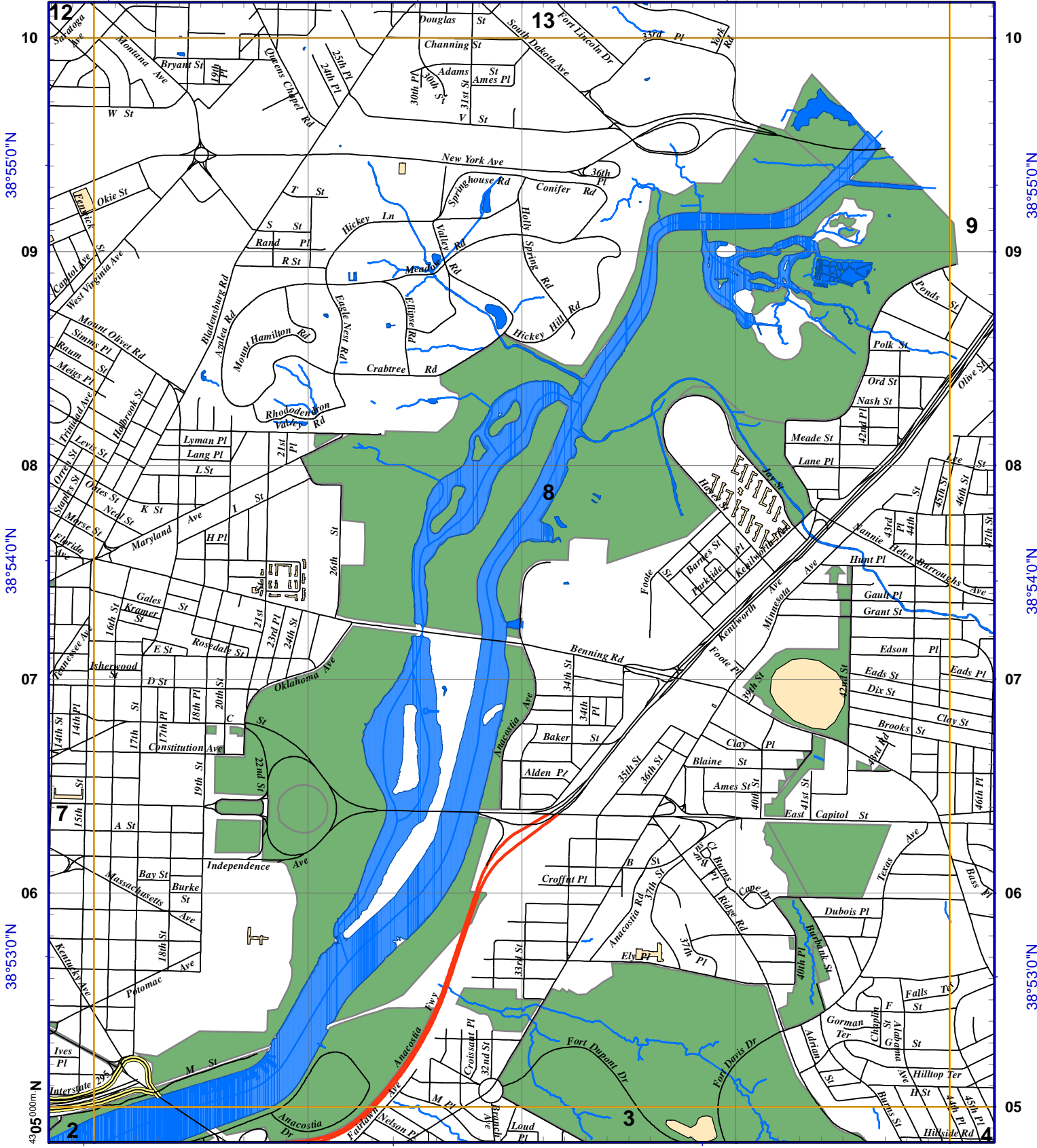
28

29

30

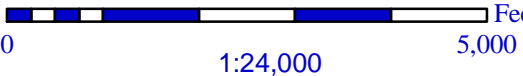
31

32



38°55'0"N 38°54'0"N 38°53'0"N 38°52'0"N
 76°59'0"W 29 30 31 32 76°58'0"W 76°57'0"W

US National Grid
 Zone = 18S
 100,000-m Square ID
UU



1:24,000

USNG Page Number 18S UJ 2805
 Page Number 8

32

76°56'0"W

33

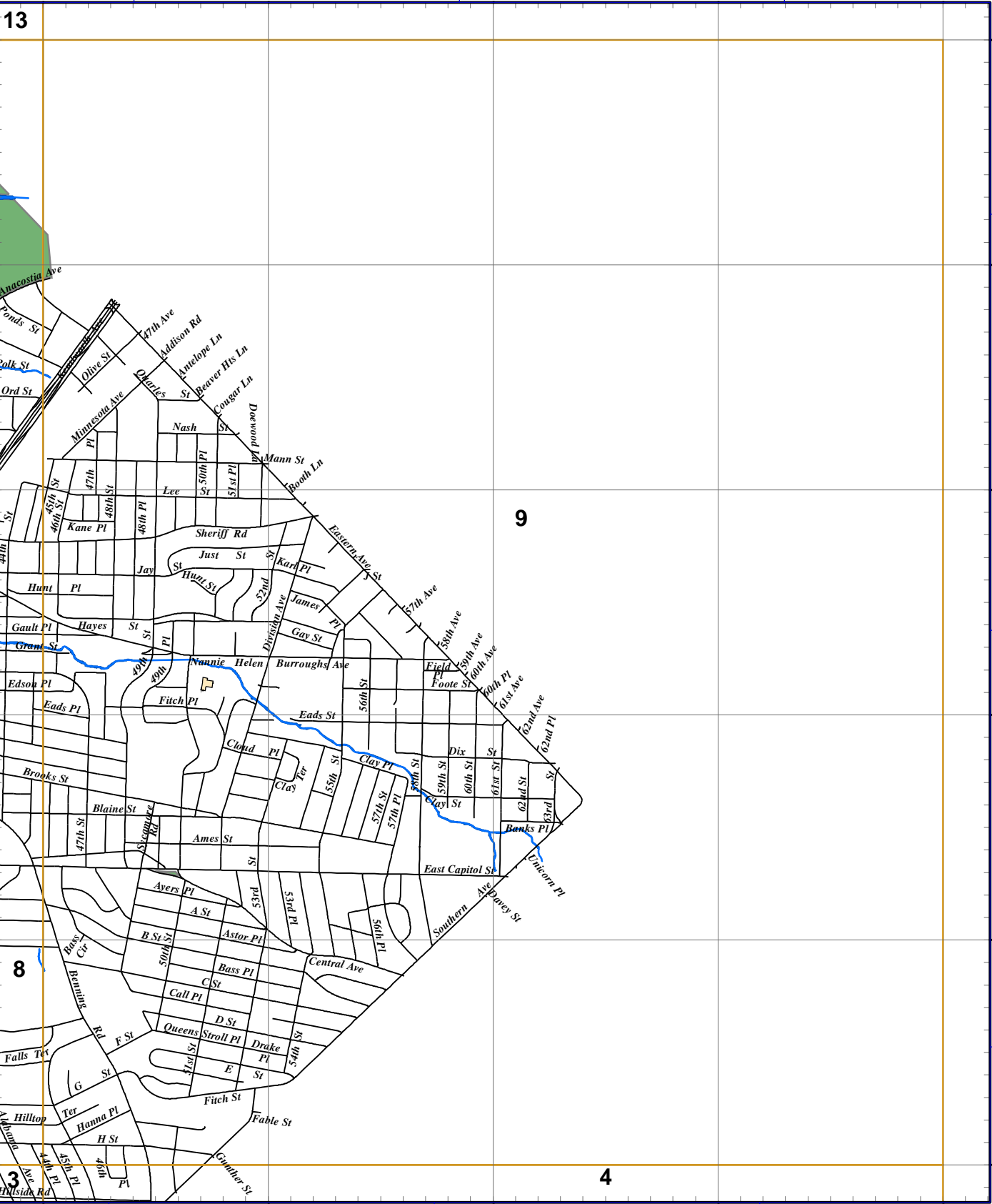
76°55'0"W

34

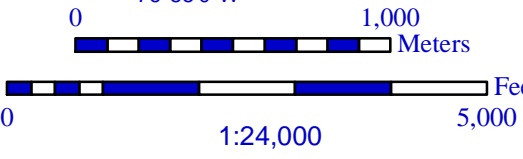
35

76°54'0"W

36

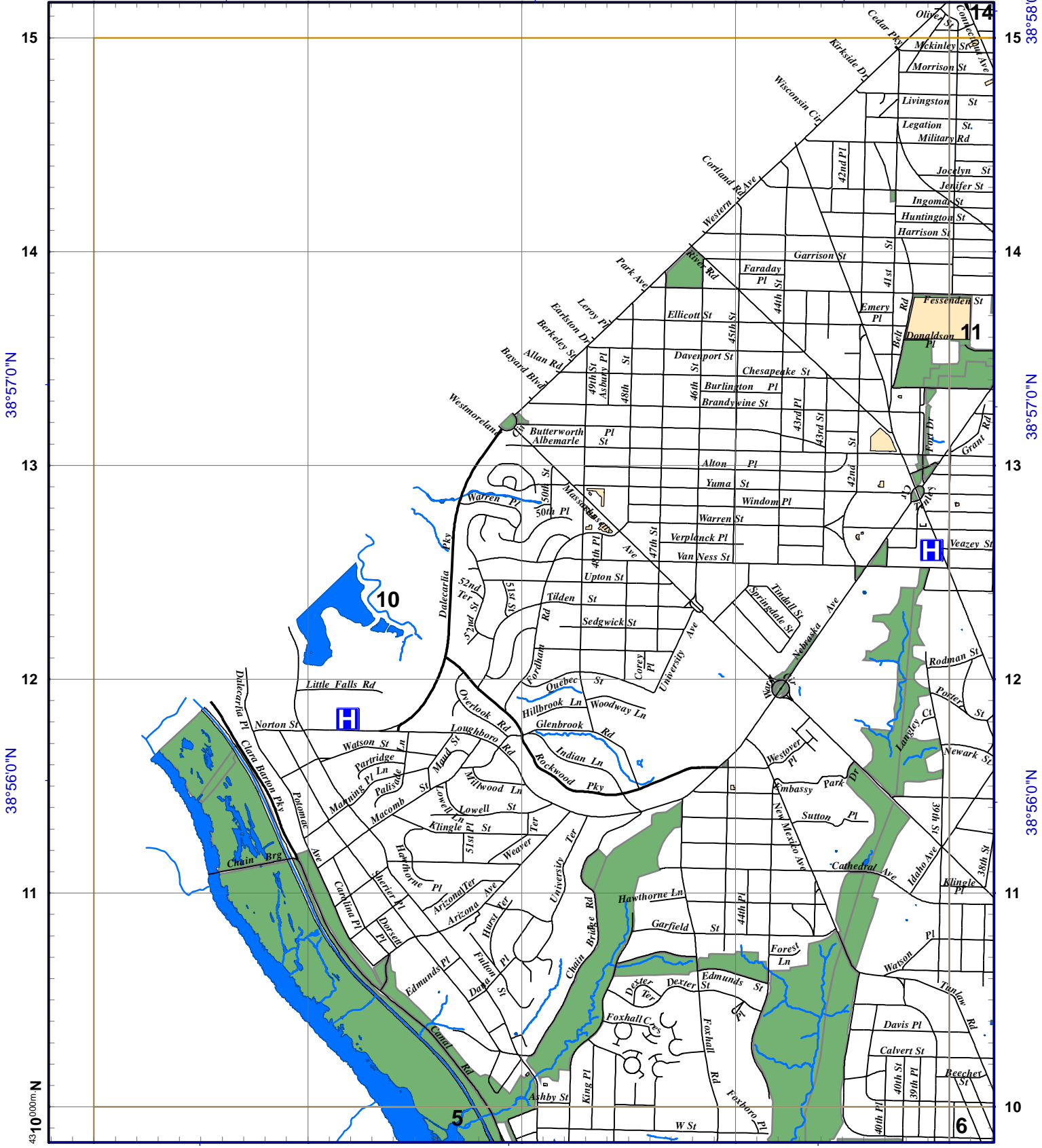


US National Grid
 Zone = 18S
 100,000-m Square ID
UJ



USNG Page Number 18S UJ 3205
 Page Number **9**

16 17 18 19 20
77°7'0"W 77°6'0"W 77°5'0"W
38°58'0"N 38°57'0"N 38°56'0"N



36000m E 17 18 19 20
77°7'0"W 77°6'0"W 77°5'0"W

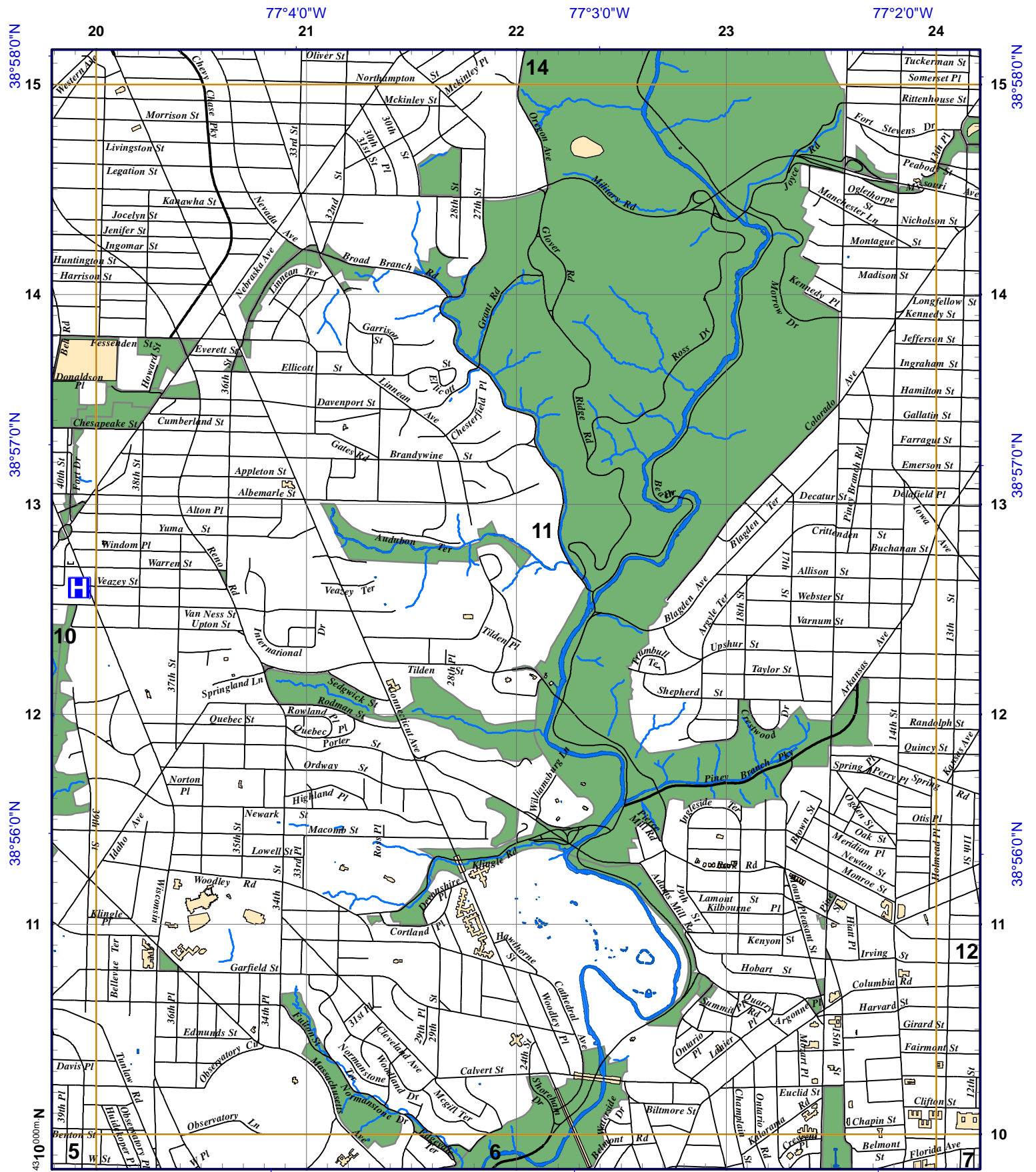
US National Grid Zone = 18S
100,000-m Square ID UJ

0 1,000 Meters

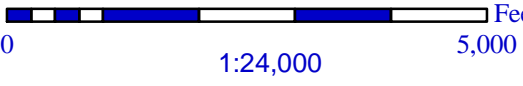
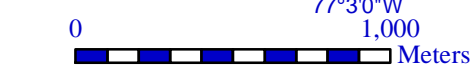
0 5,000 Feet

1:24,000

USNG Page Number 18S UJ 1610
Page Number 10

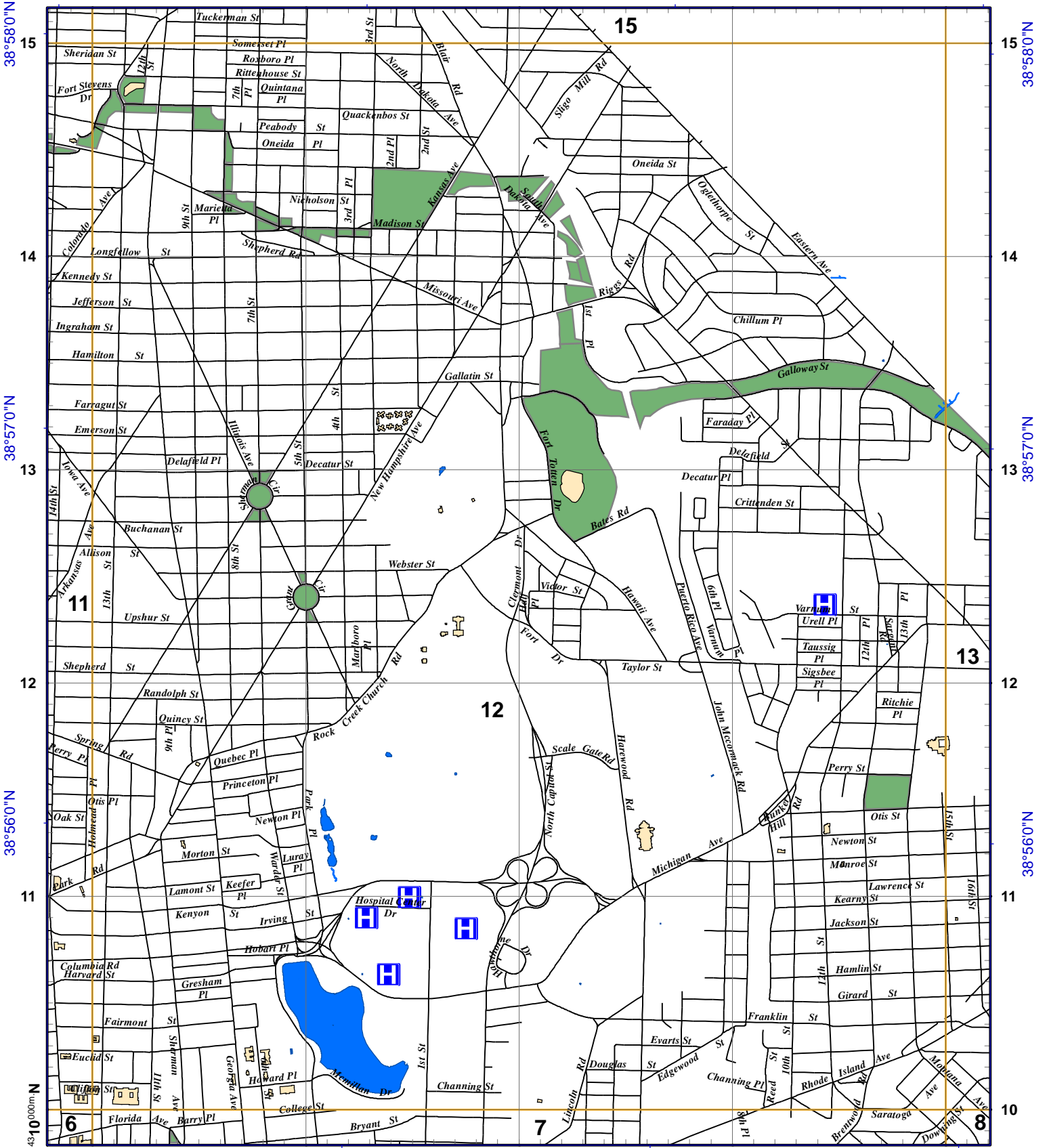


US National Grid
 Zone = 18S
 100,000-m Square ID
UJ

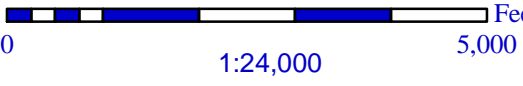


USNG Page Number 18S UJ 2010
 Page Number **11**

77°20'W 24 77°10'W 25 77°00'W 26 77°00'W 27 76°59'0"W 28



US National Grid
Zone = 18S
100,000-m Square ID
UJ



USNG Page Number 18S UJ 2410
Page Number 12

76°59'0"W

76°58'0"W

76°57'0"W

28

29

30

31

32

38°58'0"N

38°58'0"N

14

14

38°57'0"N

38°57'0"N

12

12

38°56'0"N

38°56'0"N

11

11

48°10'000m N

10

328000m E

76°59'0"W

29

76°58'0"W

30

76°57'0"W


31

32

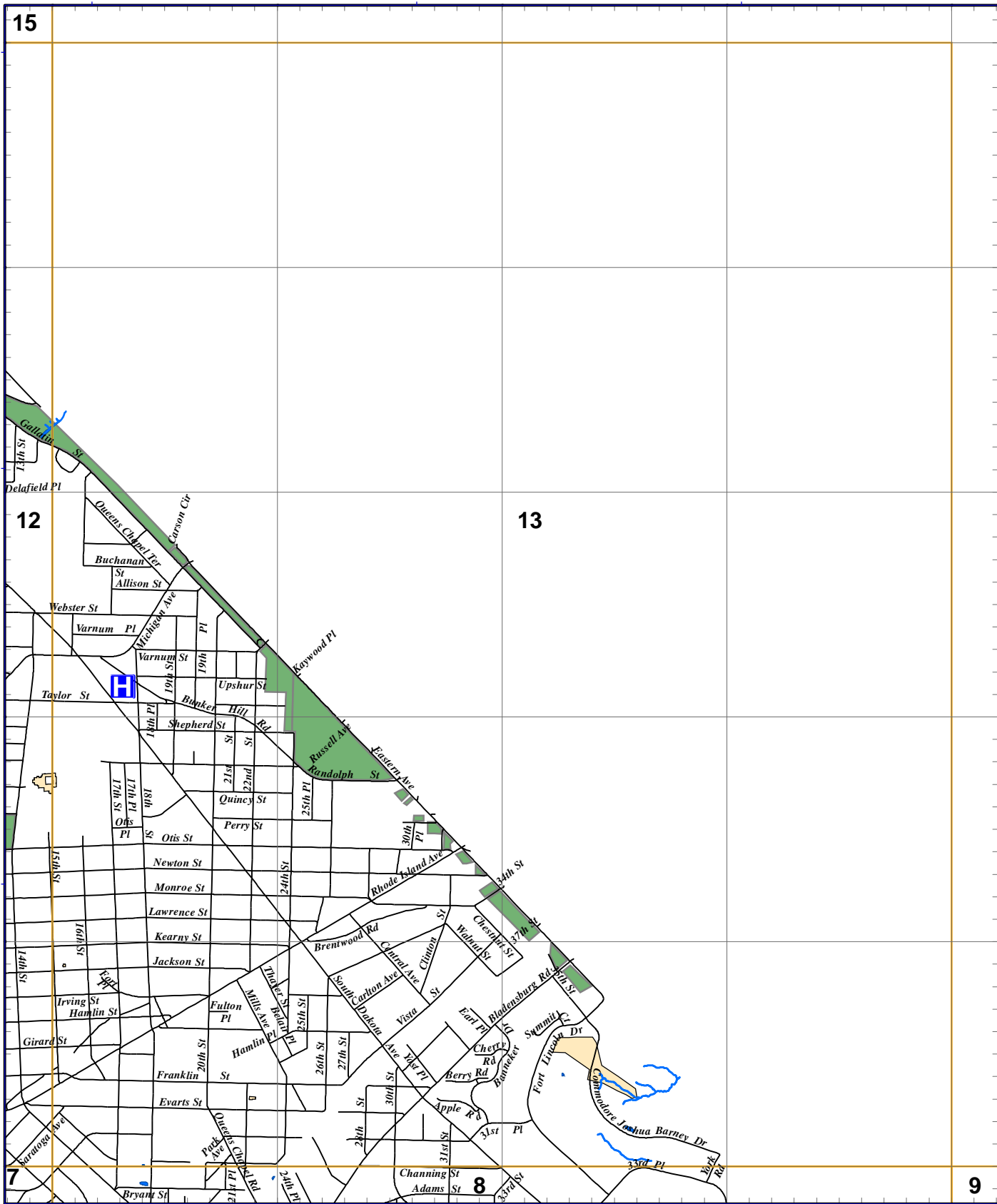
US National Grid
Zone = 18S

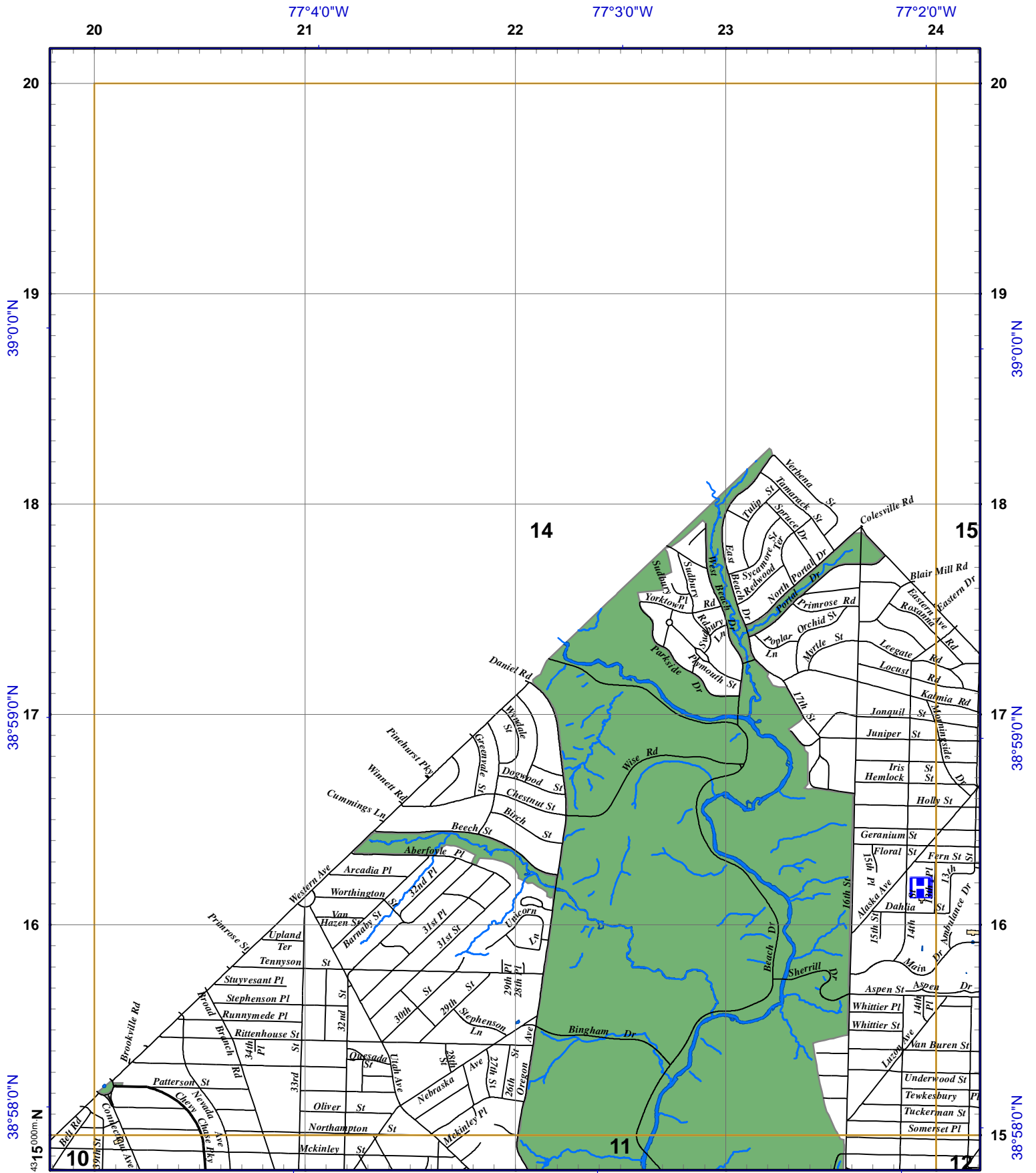
100,000-m Square ID

UU

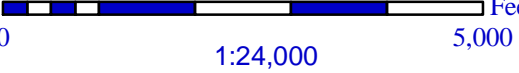


USNG Page Number 18S UJ 2810
Page Number 13





US National Grid
 Zone = 18S
 100,000-m Square ID
UJ



USNG Page Number 18S UJ 2015
 Page Number **14**

77°2'0"W

77°1'0"W

77°0'0"W

24

25

26

27

28

20

20

19

19

18

18

17

17

16

16

15

15

39°0'0"N

39°0'0"N

38°59'0"N

38°59'0"N

38°58'0"N

38°58'0"N

324000m E

25

26

27

28

77°2'0"W

77°1'0"W


77°0'0"W

76°59'0"W

US National Grid
Zone = 18S

100,000-m Square ID

UU



USNG Page Number 18S UJ 2415
Page Number 15

