

# Recreation Facilities Guide 2007

Shasta-Trinity National Forest



## Season of use

Most recreation sites within the Shasta-Trinity National Forest are open from May 15 through September 15. During the remainder of the year, some sites may be kept open as needed or as weather permits.

Recreational facilities that remain open will offer reduced services. Some water systems are turned off during the winter months.

## Length of stay

Camping at improved campgrounds is limited to the maximum number of days posted at the site (generally no more than 14 days). Camping outside of improved campgrounds (dispersed camping) is limited to thirty (30) days within a one (1) year period, starting with the first day of occupancy.

## Fees

Family campground fees range up to \$45 per day, depending on the types of services offered. Group campground fees range from \$75 to \$110 per night. Fee listings for individual campgrounds are available upon request. There is a \$5 fee for a second vehicle at Tannery, Hayward Flat, and Alpine View on Trinity Lake, and at all the campgrounds on Shasta Lake.

## Pets

Pets are allowed in the recreation areas unless posted. They must be on a leash when in a developed site.

## Campfire Permits

Campfire permits are required outside of a designated campsite and may be obtained free of charge from your nearest Forest Service, California Dept. of Forestry or Bureau of Land Management office.

## Dispersed Camping

Generally, dispersed camping is allowed outside of developed sites within the Shasta-Trinity National Forest unless otherwise posted. The exceptions to this is Lewiston Lake. Camping is prohibited within ¼ mile of the high water mark with no exceptions.

## Senior and Access Passports

If you possess one of these passports, you will be entitled to a 50% discount on use fees with the exception of fees for group camps. You will be required to show the passport when you arrive at the campground.

### Recreation Information

For additional information and to obtain information about local conditions or restrictions, please call or visit these offices.

#### Forest Headquarters

3644 Avtech Parkway  
Redding, CA 96002  
(530) 226-2500  
(530) 226-2490 (TDD)

#### Big Bar Ranger Station

Star Route 1, Box 10  
Big Bar, CA 96010  
(530) 623-6106  
(530) 623-6129 (TDD)

#### Hayfork Ranger Station

P.O. Box 159  
Hayfork, CA 96041  
(530) 628-5227  
(530) 628-5222 (TDD)

#### McCloud Ranger Station

P.O. Box 1620  
McCloud, CA 96057  
(530) 964-2184  
(530) 964-2692 (TDD)

#### Mt. Shasta Ranger Station

204 West Alma  
Mt. Shasta, CA 96067  
(530) 926-4511  
(530) 926-4512 (TDD)

#### Shasta Lake Ranger Station

14225 Holiday Drive  
Redding, CA 96003  
(530)275-1587  
(530)242-5526 (TDD)

#### Shasta Lake Visitor Center

14250 Holiday Road  
Redding, CA 96003  
(530) 275-1589

#### Weaverville Ranger Station

P.O. Box 1190  
Weaverville, CA 96093  
(530) 623-2121  
(530) 623-2124 (TDD)

#### Yolla Bolla Ranger Station

2555 State Highway 36  
Platina, CA 96076  
(530) 352-4211  
(530) 352-4212 (TDD)

















#### Shasta Lake Concessionaire:

Shasta Recreation Company  
14538 Wonderland Blvd.  
Redding, CA 96003  
(530) 275-8113

#### Trinity Lake Concessionaire:

Hodge Management  
P.O. Box 2303  
Weaverville, CA 96093  
(530) 286-2666

### Legend

	FS Campground		Drinking Water
	FS Group Campground		Swimming
	FS Dispersed Camping		Watchable Wildlife
	FS Picnic Area		Amphitheatre
	Wheelchair Access		Boat Ramp
	Off Highway Use		Sanitation Disposal
	Shower Facilities		Boat in Camping
	Marine Recreation Area		Hiking

# Recreation Sites

















## Shasta Lake area

\* denotes concessionaire operated and maintained facility




















	Map grid (see Forest Recreation Map)	Elevation	Camping Units	Camp trailers (average maximum length)	Picnic Units	Restrooms (Flush or Vault)	Daily Fee	Reservations Available (877-444-6777)	See legend on front of brochure	Remarks
Antlers*	L6	1100	59	30'		F/V	Y	Y		Ramp useable to 75'
Arbuckle Flat boat in camp	N7	1085	11			V				Boat access only, no piped water
Bailey Cove*	L7	1085	7	30'		F	Y	Y		Ramp useable to 50'
Bailey Cove day use area	L7	1085			9	F				
Beehive Point*	K7	1067		30'		V	Y			Shoreline camping, no piped water
Centimudi boat ramp*	K8	1085				F	Y			Ramp useable to 210' feet
Chappie-Shasta staging area	K8	620			5	V				Off Highway Vehicle area
Deadlun	B5	2750	25	24'		V				No piped water. Near Iron Canyon Reservoir
Dekkas Rock group camp*	M6	1085		16'		V	Y	Y		Reservation only
Dekkas Rock day use area*	M6	1085			5	V				
Ellery Creek*	M6	1085	19	30'		V	Y	Y		
Fisherman's Point day use area*	L8	1100			7	F				
Green's Creek boat in camp	L7	1085	9			V				Boat access only, no piped water
Gregory Beach*	L6	1067		30'		V	Y			Shoreline camping, no piped water. Subject to Bald Eagle closure
Gregory Creek*	L6	1085	18	16'		F	Y			Subject to Bald Eagle closure
Gooseneck boat in camp	K7	1050	8			V				Boat access only, no piped water
Hirz Bay* (CLOSED)	L7	1100	48	30'		F	Y	Y		Ramp useable to 115'. CLOSED FOR RENOVATION
Hirz Bay group camp #1*	L7	1100		30'		V	Y	Y		Reservations only
Hirz Bay group camp #2*	L7	1100		30'		V	Y	Y		Reservation only
Jones Inlet*	M6	1067		30'		V	Y			Shoreline camping
Jones Valley boat ramp*	M7	1067				F	Y			Ramp useable to 210'
Lakeshore East*	K7	1100	26	30'		F	Y	Y		
Lakeshore East, Yurts*	K7	1100	3	30'		F	Y	Y		\$45 daily fee for Yurts
Lower Jones Valley*	L7	1085	13	16'		V	Y			
Lower Salt Creek*	L7	1085		30'		V	Y			Shoreline camping, no piped water
Madrone	N6	1500	10	16'		V				No piped water. Near Big Bend.
Mariners Point*	K7	1085		16'		V	Y			Shoreline camping. Subject to Bald Eagle closure
McCloud Bridge*	M6	1085	14	16'		F/V	Y			
McCloud day use area*	M6	1085			5	V				
Moore Creek*	M6	1085	12	16'		V	Y	Y		Open Summer Holidays. Closed the rest of the time except as a group campground.
Nelson Point*	L7	1085	8	16'		V	Y	Y		Open Summer Holidays. Closed the rest of the time except as a group campground.
Packers Bay boat ramp*	L7	1067				F	Y			Ramp useable to 115'
Pine Point*	M6	1090	14	24'		V	Y			Open Summer Holidays. Closed the rest of the time except as a group campground.
Shasta	K8	620	22	30'		V	Y			Next to Chappie-Shasta OHV area
Shasta day use area	K8	620			5	V				
Ski Island boat in camp	L7	1085	23			V				Boat access only. No water
Sugarloaf boat ramp*	K7	1067				V	Y			Ramp useable 75' - 160'
Upper Jones Valley*	M8	1100	8	16'		V	Y			Open Summer Holidays

# Recreation Sites


## McCloud area

	Map grid (see Forest Recreation Map)	Elevation	Camping Units	Camp trailers (average maximum length)	Picnic Units	Restrooms (Flush or Vault)	Daily Fee	Reservations Available	See legend on front of brochure	Remarks
AH-DI-NA	M5	2300	16			F	Y		 	Access includes 4 miles of unpaved roads. Trailers not recommended
Algoma	N3	3800	8	24		V				
Cattle Camp	N3	3700	25	16		V	Y		  	
Fowlers Camp	M3	3400	39	24		V	Y		  	
Harris Springs	O2	4800	15	32		V			 	
Lower Falls Picnic Area	M3	3400	N/A	N/A	9	V			 	
Lake McCloud Boat Ramp	M4	3000	N/A	N/A		V	Y		 	
Trout Creek	N2	4800	10			V				Access includes 1 mile of unpaved road








## Big Bar area

Big Bar	D8	1200	3			V				No piped water
Big Flat	D7	1300	10	22		V	Y		 	
Burnt Ranch	B7	1000	16	25		V	Y		 	
Cedar Flat Picnic Area	B7	1000			2	V			 	River access
Denny	B6	1400	5	22		V				No water
Hayden Flat	C7	1200	35	25		V	Y		  	River access. Reservations for groups only.
Hobo Gulch	D6	3000	10			V			 	Trailhead and corral. No water.
Pigeon Point	D7	1100	4	22		V	Y		 	
Ripstein	E6	2600	10			V				
Skunk Point Group Camp	D7	1200	2			V	Y	Y		
White's Bar Picnic Area	C7	1200			5	V			 	

## Hayfork area

Big Slide	B8	1250	8			V				No water system. Beach.
Forest Glen	C10	2300	15	16	2	V	Y		  	\$6 fee.
Hells Gate	C10	2300	17	16	3	V	Y		  	Beach. \$6 fee.
Little Rock Picnic Area	B8	1250			2	V				No water system. Beach
Natural Bridge Picnic Area	E10	3000			2	V				Historic site. No water system. Unpaved access
Philpot	D10		6			V			 	Unpaved access. No water system
Scotts Flat	C10	2300	10	20		V			 	Unpaved access. Beach. Trailhead for South Fork National Recreation Trail. No water system
Slide Creek	B8	1250	5			V				No water system
Shiell Gulch	E10	2600	5		2	V			  	Unpaved. No water system. Chancelulla Wilderness access

## Yolla Bolla (Platina) area

Basin Gulch	F11	2700	13	20		V	Y			No water system. \$6 fee.
Beegum Gorge	F11	2200	2			V				No water system. Camp trailers not recommended
Deerlick Springs	F10	3100	13			V				No water system
Gemmill Gulch Picnic Area	E10	3200			2	V				No water system. No overnight camping
Tomhead Saddle	G12	5600	5			V			 	No water system. Horse corral. Yolla Bolla Wilderness access
White Rock	E12	4800	3							No water system

# Recreation Sites










## Weaverville area

\* denotes concessionaire operated and maintained facility.

	Map grid (see Forest Recreation Map)	Elevation	Camping Units	Camp trailers (average maximum length)	Picnic Units	Restrooms (Flush or Vault)	Daily Fee	Reservations Available (877-444-6777)	See legend on front of brochure	Remarks
Ackerman*	G7	2000	66	40		F	Y			Sanitation disposal station; fee \$5
Alpine View*	G6	2400	53	32		F	Y			Boat ramp nearby
Big Flat	F5	5000	5	16		V				Open all year. No water
Bowerman Boat Ramp*	G6	2400				F	Y			Ramp useable to 47 feet
Bridge Camp*	F6	2700	10	20		V	Y			Corral. Stuarts Fork trailhead is here
Bushytail*	G7	2500	11	20-40		F	Y	Y		Water & Electrical hookups
Captains Point	H7	2400	3			V				Boat access only. No water system
Clark Springs*	G7	2400	21	25	34	F	Y			Beach & courtesy dock
Clear Creek	J6	3400	8	22		V				No water system. Unpaved access road
Cooper Gulch*	G8	2000	5	16	1	V	Y			Fishing access
Eagle Creek*	H4	2800	17	35		V	Y			Open all year. No water from 11-1 to 4-30
East Weaver*	F7	2500	11	25		V	Y			Open all year. No water from 11-1 to 3-31
Fawn Group Camp*	G7	2500	60	37		F	Y	Y		Maximum capacity: 300. 2 loops of 20 spurs each
Fairview Boat Ramp	G7	2370				V	Y			Ramp useable to 57 feet
Goldfield	G5	3000	6	16		V				No water. Unpaved access road
Hayward Flat*	G7	2400	94/4M	40		F	Y	Y		Amphitheater programs
Horse Flat	H4	3200	16	16		V				No water system. Unpaved access road.
Jackass Springs	H6	2600	21	32		V				No water system. Unpaved access road
Mariners Roost	G7	2400	7			V				Boat access only. No water system
Mary Smith*	G8	2000	18			F/V	Y			Tent camping only
Minersville*	G7	2400	14	36		F/V	Y			Ramp useable from 65 to 220 feet
Pine Cove Boat Ramp*	G7	2000			2	V	Y			Year around boat ramp. Fishing decks
Preacher Meadow*	H6	2900	45			V	Y			Boat ramp nearby
Ridgeville	G7	2400	21			V				Boat access only. No water system
Ridgeville Island	G7	2400	3			V				Boat access only. No water system
Rush Creek	F7	2400	10	20		V	Y			No water system
Scott Mountain	H3	5400	7	15		V				No water system. Pacific Crest Trail access
Stoney Creek Group Camp*	G7	2400	10			F	Y	Y		Maximum capacity: 50. 10 parking spurs
Stoney Creek Swim Area*	G7	2400			4	F	Y			Day use only with fee
Stoney Point*	G7	2400	21			F	Y			Open all year. Tent camping only
Stuart Fork Boat Ramp*	G7	2400				V	Y			
Tanbark Picnic Area	F7	2400			8	V				Day use only
Tannery Gulch*	G7	2400	83/4M	40		F	Y	Y		Amphitheater Programs, Beach, Boat Ramp (Tannery only)
Trinity Center Boat Ramp	H6	2400				F	Y			Ramp useable to 70 feet
Trinity River*	H5	3000	7	35		V	Y			Open all year. No water from 11-1 to 4-30
Tunnel Rock*	G7	2000	6	15		V	Y			Open all year. No water system

# Recreation Sites

## Mt. Shasta area

	Map grid (see Forest Recreation Map)	Elevation (feet)	Camping Units	Camp trailers (average maximum length)	Picnic Units	Restrooms (Flush or Vault)	Daily Fee	Reservations Available	See legend on front of brochure	Remarks
<b>Castle Lake</b>	J4	5280	6	10		V				
<b>Gumboot</b>	I4	6080	4	12		V				
<b>McBride Springs</b>	K3	4880	10	16		V	Y		 	
<b>Panther Meadows</b>	L3	7450	10	N/A		V				Walk in campground
<b>Sims Flat</b>	K5	1600	19	16	5	F/V	Y		  	
<b>Toad Lake</b>	L3	6940	6	N/A		V				¼ mile hike from road

## All Are Welcome

The U.S. Department of Agriculture (USDA) prohibits discrimination in all its programs and activities on the basis of race, color, national origin, age, disability, and where applicable, sex, marital status, familial status, parental status, religion, sexual orientation, genetic information, political beliefs, reprisal, or because all or part of an individual's income is derived from any public assistance program. (Not all prohibited bases apply to all programs.) Persons with disabilities who require alternative means for communication of program information (Braille, large print, audiotape, etc.) should contact USDA's TARGET Center at (202) 720-2600 (voice and TDD). To file a complaint of discrimination, write to USDA, Director, Office of Civil Rights, 1400 Independence Avenue, S.W., Washington, D.C. 20250-9410, or call (800) 795-3272 (voice) or (202) 720-6382 (TDD). USDA is an equal opportunity provider and employer.