

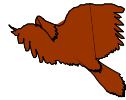
# CALAMUS RESERVOIR ALLOCATIONS (VIRGINIA SMITH DAM)

Dam Crest  
Elev. 2259.0


Maximum Surface or Top of Surcharge Elev. 2252.8 (177,623 Acre - Feet)

Surcharge - 50,223 Acre - Feet

Top of Active Conservation Elev. 2244.0 (127,400 Acre - Feet)

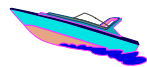


WILDLIFE



FISH

Active Conservation - 102,754 Acre - Feet



RECREATION



IRRIGATION

Top of Inactive Elev. 2213.3 (24,646 Acre - Feet)

Inactive Pool - 23,829 Acre - Feet

Top of Dead Elev. 2185.0 (817 Acre - Feet)

Dead - 817 Acre - Feet

Streambed Elev. 2170.0