

**ORDER OF THE FOREST SUPERVISOR
RESTRICTING THE OCCUPANCY AND USE, TO WIT:**

**NATIONAL FOREST LANDS
HIAWATHA AND OTTAWA NATIONAL FORESTS**

Under authority of the Act of Congress of June 4, 1897, as amended (16 U.S.C. 551), and pursuant to the Secretary of Agriculture's Regulations set forth at 36 CFR Part 261, Subpart B (CFR 261.50(a) and (b)), the following acts and omissions are prohibited on National Forest System lands in the Hiawatha and Ottawa National Forests (Michigan), said area being described and designated as shown on the maps set forth at Exhibit A and Exhibit B, which is attached hereto and made a part hereto:


1. Possessing, storing or transporting any part of a tree or other plant as described below (36 CFR 261.58(t)).
 - A. Any firewood of any species originating from outside the Upper Peninsula of Michigan.

Pursuant to 36 CFR 261.50(e), the following persons are exempt from this order:

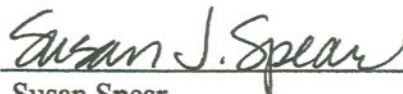
1. Persons with a permit granted either by USDA-Animal and Plant Health Inspection Service (APHIS), USDA-Forest Service, or Michigan Department of Natural Resources, specifically authorizing the otherwise prohibited act or omission.
 2. Any Federal, State, or local officer in the performance of an official duty.
 3. Any USDA, APHIS Administrator, Inspector or its agents thereof.
- Violations of these prohibitions are punishable by a fine of not more than \$5,000 for an individual and \$10,000 for an organization, or imprisonment for not more than SIX (6) months, or both. (16USC 551, 18 USC 3559 and 3571).**

Dated this 16th day of August 2007, at Escanaba and Ironwood, MI.

United States Department of Agriculture
Forest Service



Thomas Schmidt
Forest Supervisor
Hiawatha National Forest



Susan Spear
Forest Supervisor
Ottawa National Forest

HIAWATHA NATIONAL FOREST MICHIGAN

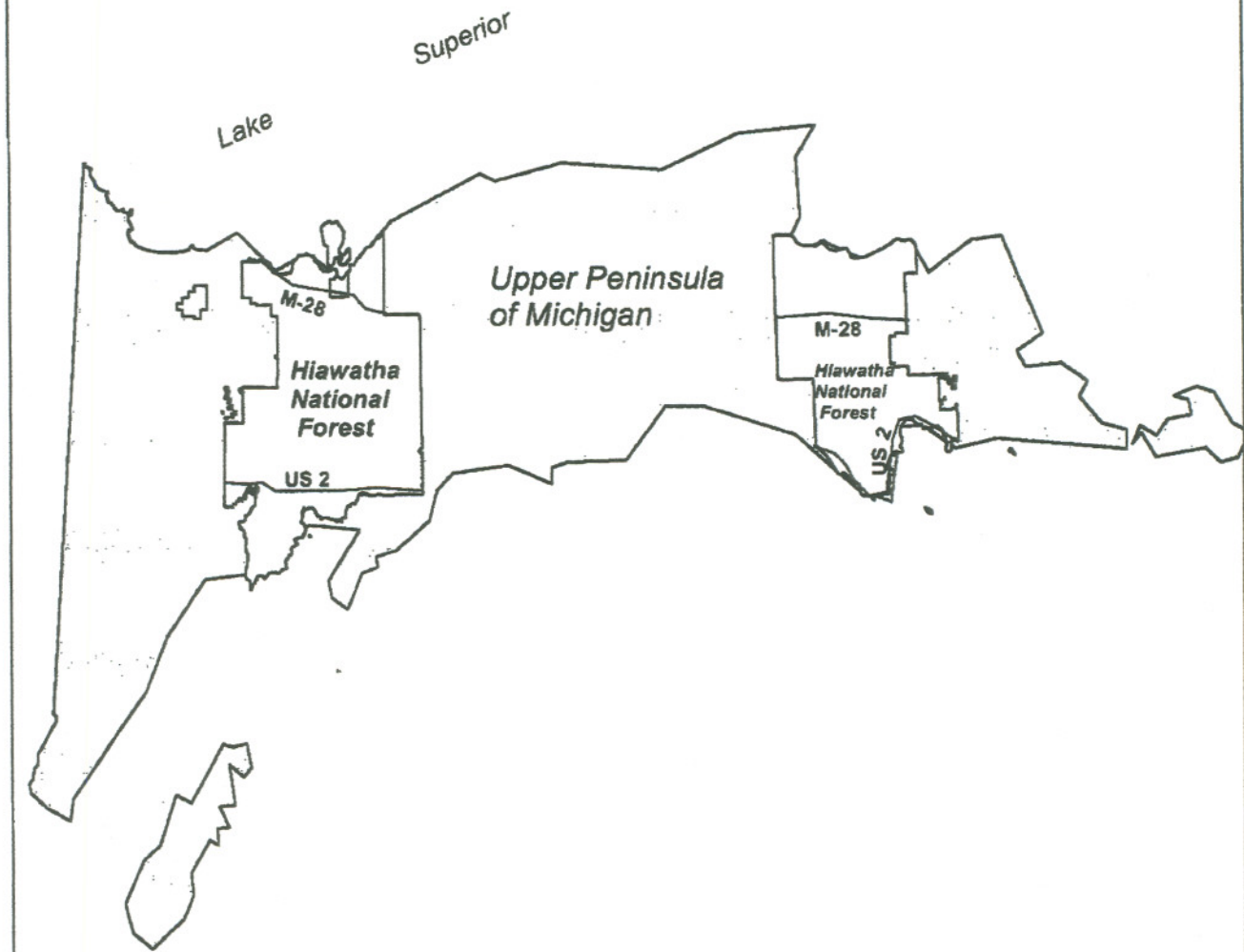


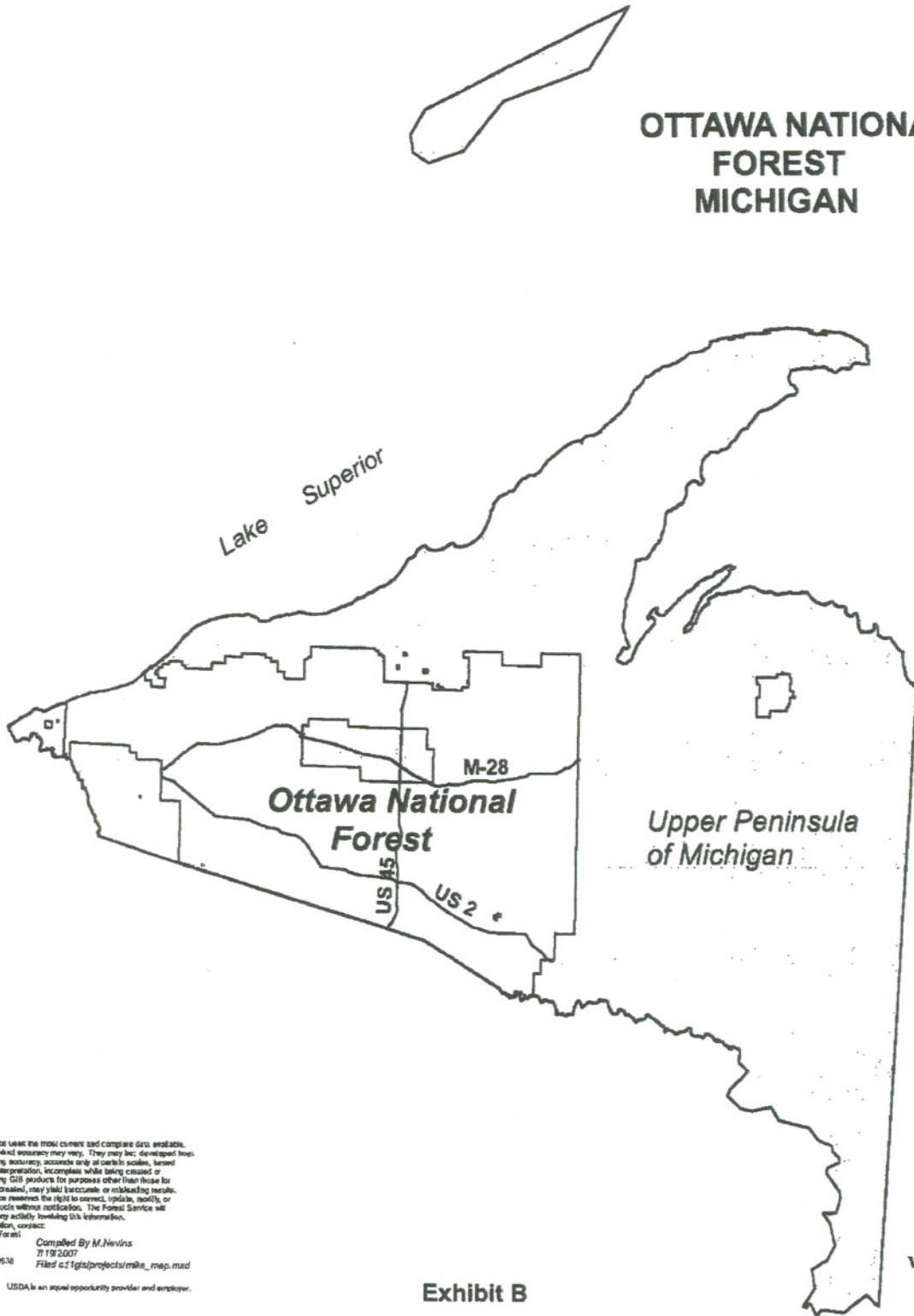
Exhibit A

The Forest Service uses the most current and complete data available. GIS data and product accuracy may vary. They may be developed from sources of differing accuracy, accurate only at certain scales, based on modeling or interpolation, incomplete while being created or revised, etc. Using GIS products for purposes other than those for which they were created, may yield inaccurate or misleading results. The Forest Service reserves the right to correct, update, modify, or replace GIS products without notification. The Forest Service will not be liable for any activity involving this information.
For more information, contact:
Ottawa National Forest
GIS Coordinator
EEM& US2
Ironwood, MI 49938
066832-1330

Compiled By: M. Hawkins
7/23/2007
Email: m27p@nps.gov/mnfo_mnfo@usda.gov

USDA is an equal opportunity provider and employer.

OTTAWA NATIONAL FOREST MICHIGAN



The Forest Service uses the most current and complete data available. GIS data and products accuracy may vary. They may be developed from sources of differing accuracy, accurate only at certain scales, based on modeling or interpretation, incomplete while being created or revised, etc. Using GIS products for purposes other than those for which they were created, may yield inaccurate or misleading results. The Forest Service reserves the right to correct, update, modify, or replace GIS products without notification. The Forest Service will not be liable for any activity involving its information. For more information, contact:
Ottawa National Forest
GIS Coordinator
61244 MSZ
Ironwood, MI 49930
906632-1200

Compiled By M. Nevins
7/19/2007
Filed c:\gts\projects\mike_map.mxd

USDA is an equal opportunity provider and employer.

Exhibit B