

# Design Principles

## for Stormwater Management on Compacted, Contaminated Soils in Dense Urban Areas



*EPA's Brownfields Program is designed to empower states, communities, and other stakeholders in economic redevelopment to work together in a timely manner to prevent, assess, safely clean up, and sustainably reuse brownfields. A brownfield is a property, the expansion, redevelopment, or reuse of which may be complicated by the presence or potential presence of a hazardous substance, pollutant, or contaminant. EPA's Brownfields Program provides financial and technical assistance for brownfield revitalization, including grants for environmental assessment, cleanup, and job training.*

### What is Green Infrastructure?

Most development and redevelopment practices cover large areas of the ground with impervious surfaces such as roads, driveways, sidewalks, and new buildings themselves, which then prevent rainwater from soaking into the ground. These hard surfaces increase the speed and amount of stormwater that runs into nearby waterways, carrying pollutants and sediment each time it rains.

Green infrastructure seeks to reduce or divert stormwater from the sewer system and direct it to areas where it can be infiltrated, reused or evapotranspired. Soil and vegetation are used instead of, or in conjunction with, traditional drains, gutters, pipes and centralized treatment areas. In many new and redevelopment projects, green infrastructure is implemented to manage and mitigate the polluted runoff created by precipitation that falls on rooftops, streets, sidewalks, parking lots and other impervious surfaces.

### How can Green Infrastructure be Applied to Brownfield Sites?

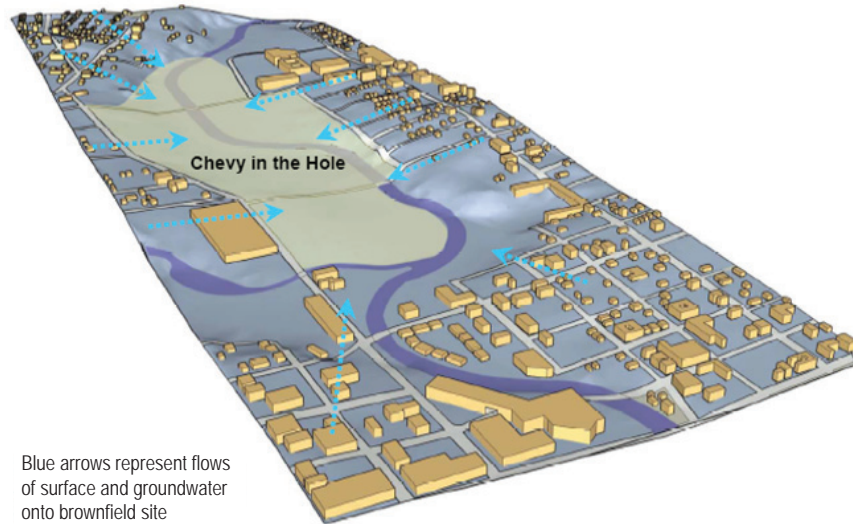
Preparing brownfields for redevelopment often requires capping of contaminated soils, creating even larger impervious surfaces. The challenge for managing stormwater on brownfield sites is allowing this capping while mitigating the impervious surface conditions that can negatively impact local waterways.

Unlike many conventional developments, impervious footprints on brownfields cannot always be minimized through site designs that incorporate more porous surfaces to allow for infiltration. Direct infiltration on a brownfield site may introduce additional pollutant loads to groundwater and nearby surface waters. However, green infrastructure practices exist that can retain, treat and then release stormwater without it ever coming in contact with contaminated soils.



*A bioswale in Wilmington, Delaware, designed to absorb and retain stormwater runoff.*

The University of Michigan's School of Natural Resources and Environment developed design guidelines that use low impact development techniques on contaminated sites. Using a former industrial site in Flint, Michigan, called Chevy in the Hole, graduate students considered and refined methods to prevent residual contamination from moving with stormwater.



## Design Considerations

A key component of using green infrastructure for brownfield sites is treatment and storage of stormwater, rather than complete infiltration. Most brownfields that have residual contamination need caps, so vegetated areas need to be located above caps and fitted with underdrain systems to remove overflow stormwater.

Development and redevelopment projects should start with keeping existing trees onsite, minimizing compaction of earth that inhibits water infiltration, and planting trees and other vegetation in areas where none exists. Retaining existing tree cover and vegetated areas helps infiltrate and evapotranspire stormwater runoff while intercepting large amounts of rainfall that would otherwise enter waterways as runoff.


Buildings and other impervious surfaces can be strategically located to act as caps over areas with known contamination. Areas with fill caps can include soils and vegetation above the cap in the form of swales or rain gardens. If fitted with an under-drain system to release treated stormwater off site, these planted areas can safely allow filtration and evapotranspiration of stormwater. Additional features like impermeable liners or gravel filter blankets can be coupled with modified low impact development (LID) practices that safely filter stormwater without exposing the water to contaminated soils.

Green roofs are an ideal way to reduce the runoff from building roofs by encouraging evapotranspiration of rainwater. Another option for brownfield sites is the capture and reuse of stormwater for non-potable uses; this can include runoff storage in rain barrels for irrigation of green roofs or landscaped areas, or in cisterns that store rainwater for toilet flushing and other uses.

Site location within the watershed is very important. In particular, projects in groundwater recharge areas should avoid low impact development practices that promote infiltration, and use techniques that directly discharge treated stormwater instead. Furthermore, new and redeveloped sites near brownfields should use green infrastructure practices to prevent additional runoff from flowing onto potentially contaminated areas.

Overall, when developing a stormwater management plan on a brownfield, surrounding sites must be considered.

*(Source: Flint Futures: Alternative Futures for Brownfield Redevelopment in Flint, Michigan.)*



*The Matthew Henson Conservation Center in Washington, DC, utilizes a green roof.*

## General Principles for Using Green Infrastructure on Brownfield Sites

**Guideline #1:** Differentiate between groups of contaminants as a way to better minimize risks.

**Guideline #2:** Keep non-contaminated stormwater separate from contaminated soils and water to prevent leaching and spreading of contaminants.

**Guideline #3:** Prevent soil erosion using vegetation, such as existing trees, and structural practices like swales or sediment basins.

**Guideline #4:** Include measures that minimize runoff on all new development within and adjacent to a brownfield. These measures include green roofs, green walls, large trees, and rainwater cisterns.

### Definitions

**Bioswales** are open channels with a dense cover of vegetation where runoff is directed or retained to evapotranspire and filter.

**Evapotranspiration** is the return of water to the atmosphere either through evaporation or by plants.

**Green Infrastructure** and **Low Impact Development (LID)** both refer to systems and practices that use or mimic natural processes to infiltrate, evapotranspire or reuse stormwater or runoff on the site where it is generated.

**Green roofs** can be used to effectively reduce or eliminate runoff from small and medium sized storms. A soil mixture is placed over a waterproof membrane and drainage system and then planted with water absorbent and drought tolerant plants. Most systems also have root barriers. These roofs soak up stormwater and release it back into the atmosphere through evaporation and plant respiration, while draining excess runoff.

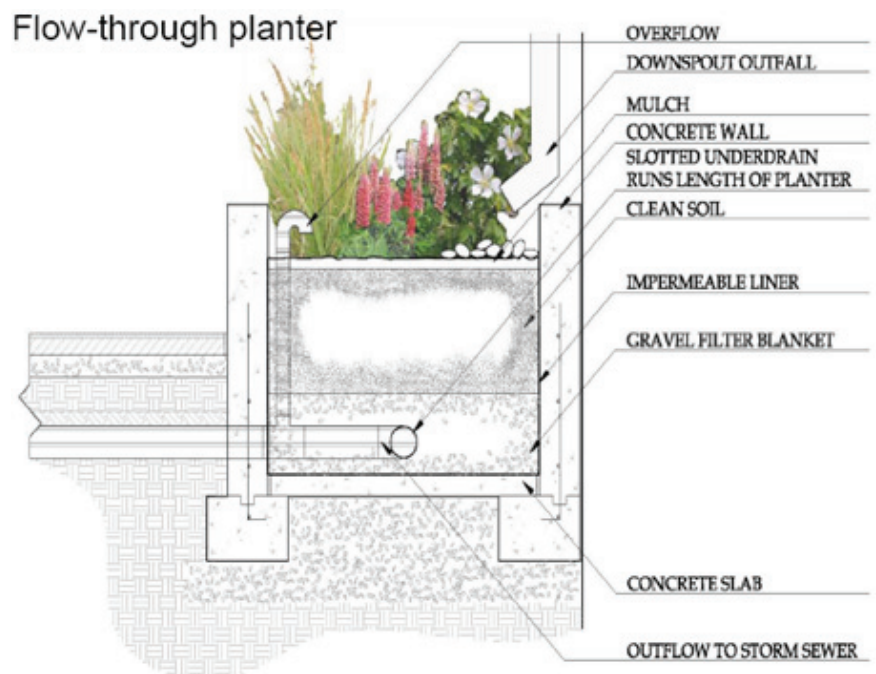
**Rain gardens** serve the same purpose as stormwater planters and are appropriate where there is more area to plant vegetation. Sizing is dependent on the area of impervious surfaces draining to the rain garden, but they can be designed to only treat a portion of the runoff so they can be placed in most situations.

#### **Stormwater harvest and reuse.**

Rainwater harvested in cisterns, rain barrels, or other devices may be used to reduce potable water used for landscape irrigation, fire suppression, toilet and urinal flushing, and custodial uses. Storage and reuse techniques range from small-scale systems (e.g., rain barrels) to underground cisterns that may hold large volumes of water.

#### **Stormwater planters.**

Downspouts can be directed into stormwater planters. These planters are used to temporarily detain, filter and evapotranspire stormwater using plant uptake.





## Additional Resources

**The Emeryville, California Stormwater Guidelines for Green, Dense Redevelopment** provides guidance on using vegetative stormwater treatment measures for this dense, brownfield-laden city:  
[www.ci.emeryville.ca.us/planning/stormwater.html](http://www.ci.emeryville.ca.us/planning/stormwater.html).

**EPA's Green Infrastructure Web site** ([www.epa.gov/npdes/greeninfrastructure](http://www.epa.gov/npdes/greeninfrastructure)) provides definitions, case studies and performance data for various practices that might be applicable to brownfield sites.

**The Low Impact Development Center** is dedicated to research, development, and training for water resource and natural resource protection issues. The Center focuses specifically on furthering the advancement of Low Impact Development technology: [www.lowimpactdevelopment.org](http://www.lowimpactdevelopment.org).

**Green Roofs for Healthy Cities** collects and publishes technical information on green roof products and services: [www.greenroofs.org](http://www.greenroofs.org).

**The Center for Watershed Protection's Better Site Design Tools** provide links to various better site design resources and publications: [www.cwp.org/PublicationStore/bsd.htm](http://www.cwp.org/PublicationStore/bsd.htm).

**American Rivers' Catching the Rain: A Great Lakes Resource Guide for Natural Stormwater Management** describes a variety of low impact development strategies that can be implemented in a wide range of built environments. Available at: [www.americanrivers.org/site/DocServer/CatchingTheRain.pdf?docID=163](http://www.americanrivers.org/site/DocServer/CatchingTheRain.pdf?docID=163)

**NRDC's Rooftops to Rivers: Green Strategies for Controlling Stormwater and Combined Sewer Overflows** is a policy guide for decision makers looking to implement green strategies in their own area, including nine case studies of cities that have successfully used green techniques to create a healthier urban environment. Available at: [www.nrdc.org/water/pollution/rooftops/contents.asp](http://www.nrdc.org/water/pollution/rooftops/contents.asp)

**Portland's (Oregon) Trees for Green Streets: An Illustrated Guide** is a guidebook that helps communities select street trees that reduce stormwater runoff from streets and improve water quality. Available at: [www.metro-region.org/article.cfm?articleID=263](http://www.metro-region.org/article.cfm?articleID=263)

**Seattle's pilot Street Edge Alternatives Project (SEA Streets)** is designed to provide drainage that more closely mimics the natural landscape prior to development than traditional piped systems. Good information can be found at: [www.seattle.gov/util/About\\_SPU/Drainage\\_&\\_Sewer\\_System/Natural\\_Drainage\\_Systems/Street\\_Edge\\_Alternatives/index.asp](http://www.seattle.gov/util/About_SPU/Drainage_&_Sewer_System/Natural_Drainage_Systems/Street_Edge_Alternatives/index.asp)

**EPA's Protecting Water Resources with Higher-Density Development** report helps communities better understand the impacts of higher and lower density development on water resources. The findings indicate that low-density development may not always be the preferred strategy for protecting water resources. Available at: [www.epa.gov/dced/water\\_density.htm](http://www.epa.gov/dced/water_density.htm).

**Portland Metro's (Oregon) Green Streets: Innovative Solutions for Stormwater and Stream Crossings** is a handbook that describes stormwater management strategies and includes detailed illustrations of "green" street designs that allow infiltration and limit stormwater runoff. Available at [www.metro-region.org/article.cfm?articleID=262](http://www.metro-region.org/article.cfm?articleID=262)

**EPA's Protecting Water Resources with Smart Growth** is a report intended for audiences already familiar with smart growth concepts who seek specific ideas on how techniques for smarter growth can be used to protect water resources. The report describes 75 policies that communities can use to grow in the way that they want while protecting their water quality. Available at: [www.epa.gov/dced/water\\_resource.htm](http://www.epa.gov/dced/water_resource.htm)

**EPA's Using Smart Growth Techniques as Stormwater Best Management Practices** reviews nine common smart growth techniques and examines how they can be used to prevent or manage stormwater runoff. Available at: [www.epa.gov/dced/stormwater.htm](http://www.epa.gov/dced/stormwater.htm)

**EPA's Brownfields Program Website** ([www.epa.gov/brownfields](http://www.epa.gov/brownfields)) provides information on and resources for assessing, cleaning up and redeveloping brownfields, including grant funding opportunities.

