








-  Forest Boundary
-  Designated Routes in Restricted Travel Areas
-  Passenger Car & non-licensed vehicles
-  High Clearance Vehicle
- Winter Area-Wide Travel Mgmt
-  Closed Travel
-  Open Travel
-  Motorized Restricted Travel

# Uncompahgre National Forest Travel Plan FEIS Winter Travel Mountain Division

