










# Alternative 2

NATIONAL FOREST

### Legend

-  Red Canyon Trail
-  Motorcycle Proposed
-  Hornet Trail
-  Aspen Trail
-  Level 3 Decommission
-  Level 4 Decommission
-  Squeeze Gate
-  Full Size Gate
-  Permittee Access
-  Private Property

### Decommission Levels

Level 1 - Remove from transportation system atlas and do nothing on the ground.


Level 2 - Sign only.

Level 3 - Barricade and camouflage road template, with slash and small trees to impede traffic.

Level 4 - Physically barricade with permanent gates, fences, rock barricades, and tree planting.

Level 5 - Rip and seed, construct earth barricades and water bars. Seed with native vegetation.

Level 7 - Remove cross drains (culverts, rolling dips) and unstable fill.



This product is reproduced from geospatial information prepared by the US Department of Agriculture, Forest Service. The Forest Service reserves the right to correct, update, modify, or replace GIS products based on new information. For more information, contact the Norwood RD at (970) 327-4261.

