
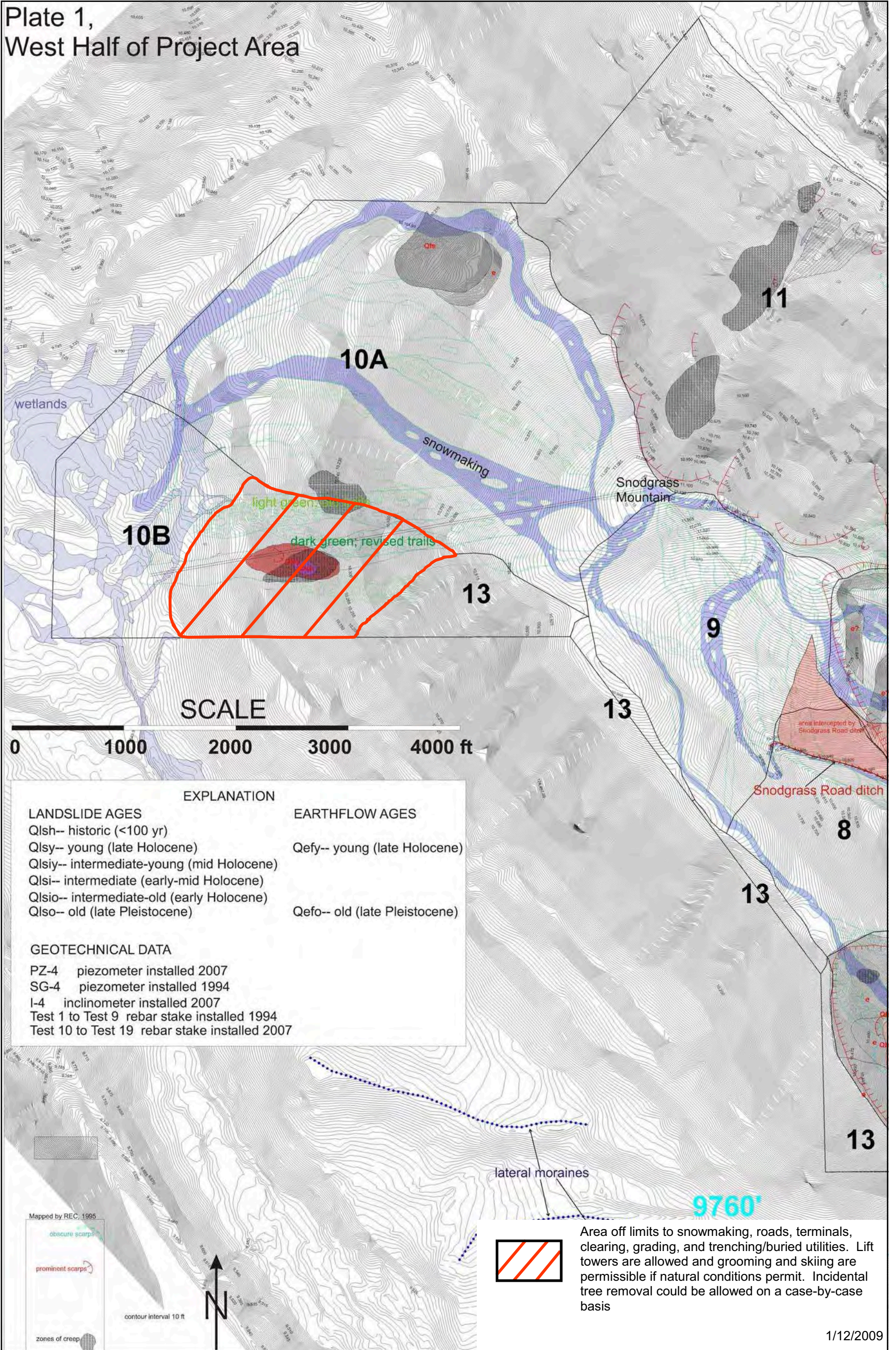


# Plate 1, West Half of Project Area



EXPLANATION	
<b>LANDSLIDE AGES</b>	<b>EARTHFLOW AGES</b>
Qlsh-- historic (<100 yr)	Qefy-- young (late Holocene)
Qlsy-- young (late Holocene)	
Qlsiy-- intermediate-young (mid Holocene)	
Qlsi-- intermediate (early-mid Holocene)	
Qlsio-- intermediate-old (early Holocene)	
Qlso-- old (late Pleistocene)	Qefo-- old (late Pleistocene)
<b>GEOTECHNICAL DATA</b>	
PZ-4	piezometer installed 2007
SG-4	piezometer installed 1994
I-4	inclinometer installed 2007
Test 1 to Test 9	rebar stake installed 1994
Test 10 to Test 19	rebar stake installed 2007

Mapped by REC, 1995


- obscure scarps
- prominent scarps
- zones of creep

contour interval 10 ft



lateral moraines

9760'



Area off limits to snowmaking, roads, terminals, clearing, grading, and trenching/buried utilities. Lift towers are allowed and grooming and skiing are permissible if natural conditions permit. Incidental tree removal could be allowed on a case-by-case basis