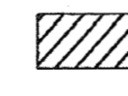
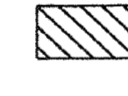
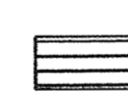
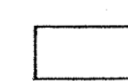


**GRAND MESA, UNCOMPAHGRE  
AND GUNNISON National Forest**  
Colorado

Oil and Gas Leasing  
Stipulation Map  
Final - April 1993

Grand Mesa, Uncompahgre and Gunnison (West Half)  
Note: Not all of these forests were included in this analysis.  
See EIS for description of the analysis area.

**Stipulations Legend**

-  Discretionary No Lease
-  No Surface Occupancy (NSO)
-  Timing Limitations (Seasonal)
-  Timing Limitations and Controlled Surface Use (CSU)
-  Controlled Surface Use (CSU)
-  Standard Lease Terms

Any changes to these stipulations will be made in accordance with the Land Use Plan and/or the regulatory provisions for such changes.  
This map is for general informational purposes. Specific resource and stipulation boundaries are displayed on larger scale maps permanently available at the Forest Supervisor's Office, 2250 Highway 50, Delta, Colorado. (303) 874-7091

