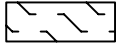


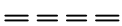
# TRINITY RIVER NATIONAL WILDLIFE REFUGE

LIBERTY COUNTY, TEXAS

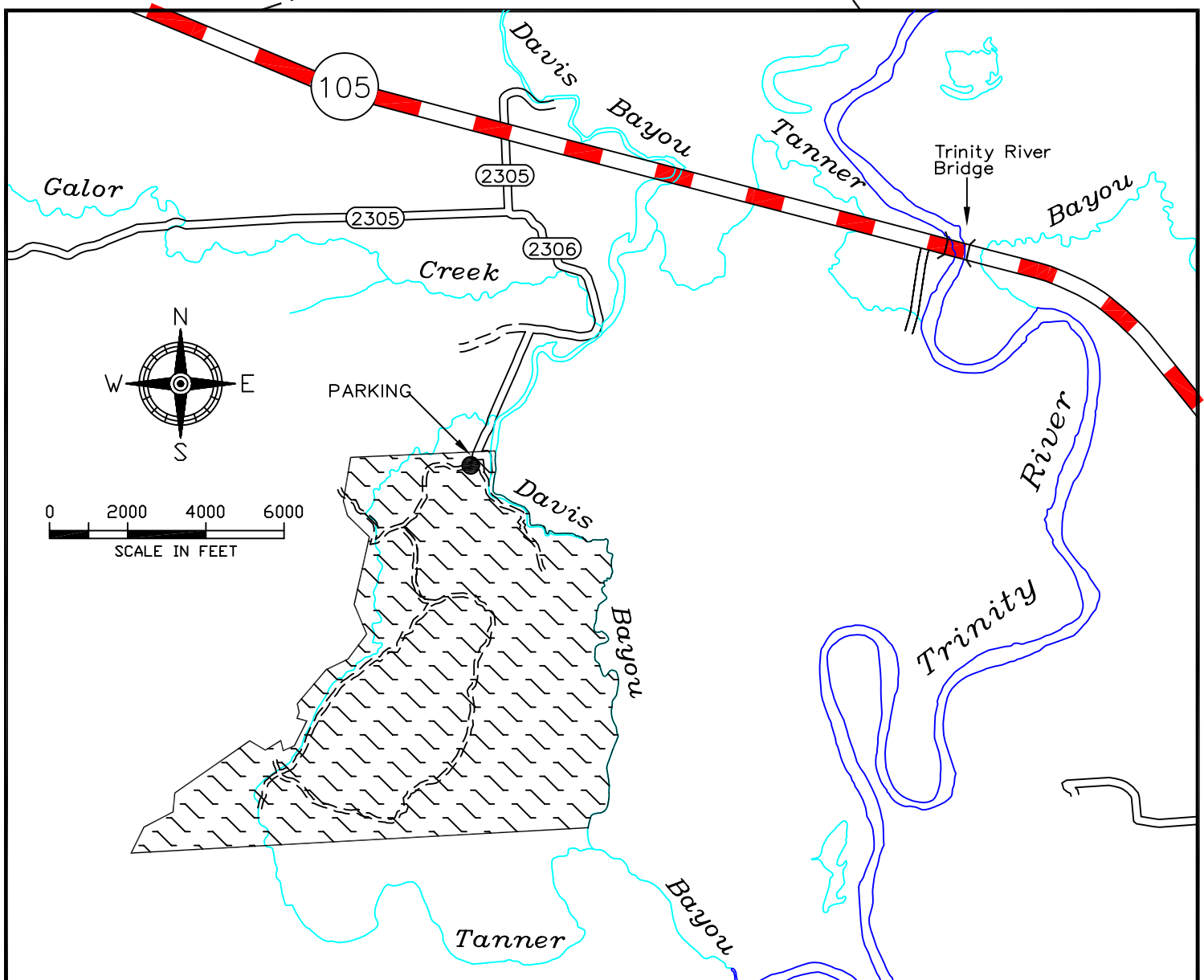
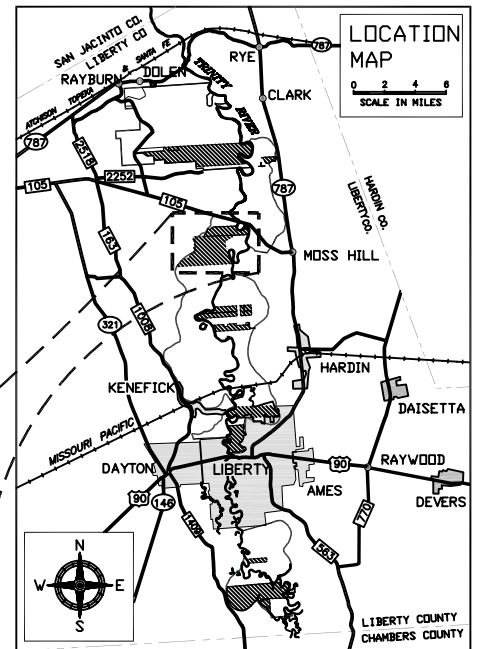
## LEGEND



BRIERWOOD HUNT AREA  
(ALL LEGAL WEAPONS)



TRAILS



Trinity River National Wildlife Refuge  
Direction to the Brierwood Public Use Area

From the intersection of Hwy 146 & Hwy 105  
Head West 6.5 miles on Hwy 105 to CR 2305 (across from Cypress Lakes)  
Head South (turn left) on CR 2305 for .3 miles to CR 2306  
Head East (turn left) on CR 2306 for 2.0 miles to the parking area  
When you reach the end of the road you have arrived at the Refuge Parking area.