



PICC

2007 Annual Report



PENDLETON INTERAGENCY COMMUNICATION CENTER

2007 Center Manager Review

This year's personnel at PICC included Center Manager Nancy Belt, Assistant Center Manager Becky Jones, and dispatchers Monica Jones and Rex Kamstra. Three of our summer helpers returned for their second season: Darcy Thompson (STEP), Natalie Hamby (ODF) and Caileen Jamieson (ODF). Our vacant STEP position was filled by Haylee Harper. All four came onboard in early June; Caileen and Haylee departed for school in August; Darcy left in September and started her new role as a mom; and Natalie stayed on until the end of fire season in October. PICC also had 36 additional helpers who assisted us throughout our summer season in Initial Attack, Extended Support and Expanded Dispatch. We kept Dispatch open 24 hours a day for 64 operational periods.

We started out 2007 with the Hanford Fire Department becoming the new dispatch host for the U.S. Fish & Wildlife Service Mid-Columbia Refuges, ending a decade-long run being hosted at PICC.

Our first statistical fire occurred in early April on the Walla Walla District with the last statistical fire happening in mid-November on the North Fork of the John Day District. Lightning starts kept us busy from mid-May through mid-September, with several multiple ignition days covering virtually all of our dispatch area. With the high intensity of the storms, the total number of lightning-caused fires was slightly above our historic average for the area. Acres burned, however, was well above average, as we supported multiple Type II fires (Monument Complex, Trout Meadows, Otter Creek and Ukiah Complex) as well as an above average number of Type III incidents.

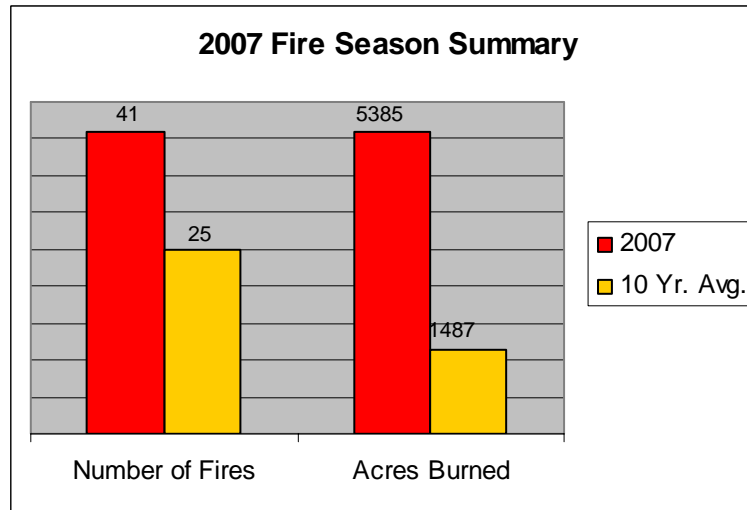
Our first off-PICC dispatches took place in January supporting hurricane-related timber stand cleanup in Arkansas and continued through late November supporting wildfires in California. On-PICC dispatches accounted for almost 8400 person days, nearly 3200 days more than last season, a figure even more amazing considering agency crews and engines have been separated out of the count this year to their own impressive totals.

**Nancy Belt
Center Manager**

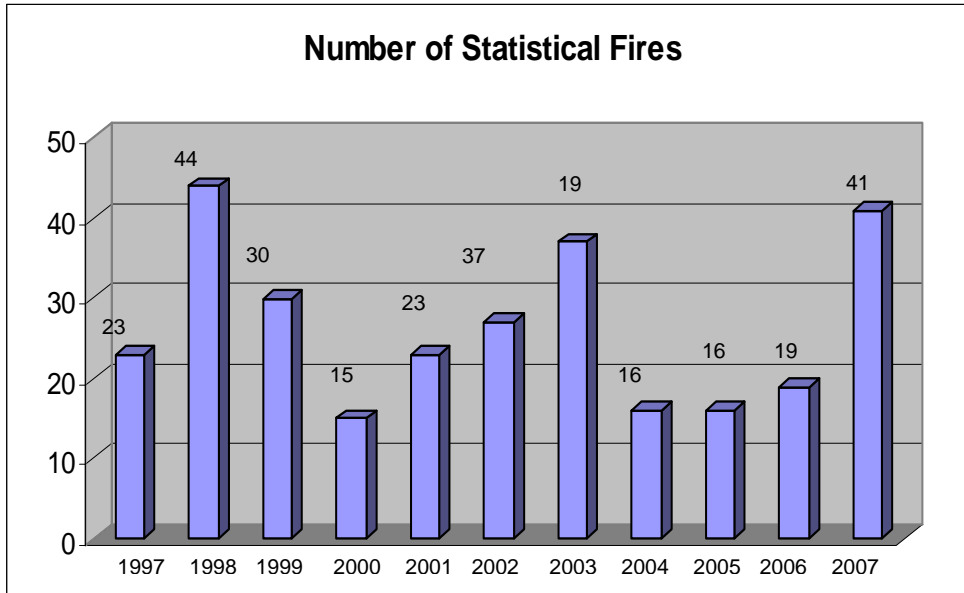
Oregon Dept. of Forestry – Pendleton Unit Fire Management Report - 2007

Year in Review

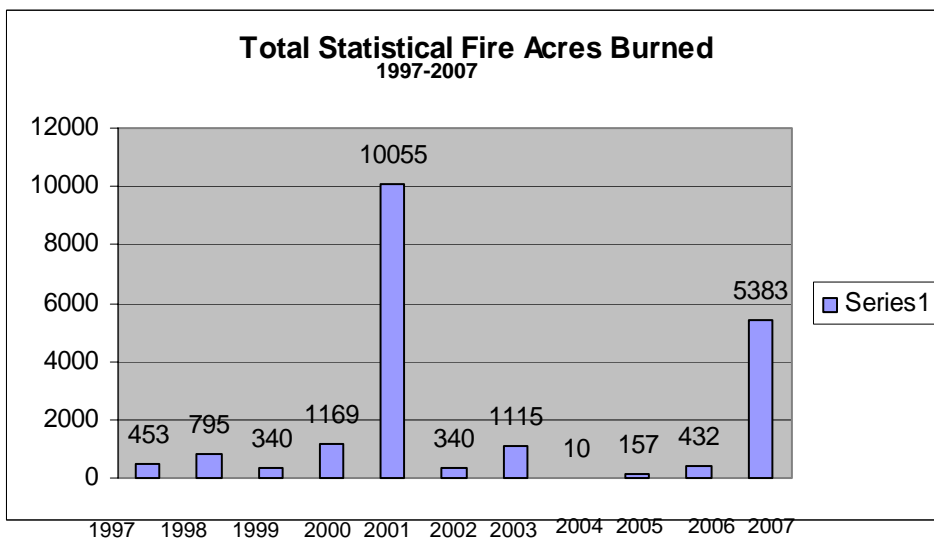
The 2007 fire season provided the Pendleton Unit of the Oregon Dept. of Forestry with a very active July and August. Extremely dry fuels, record setting ERC's, and intense periods of dry lightning set the stage for a potentially explosive situation. Fortunately, through a combination of strong initial attack, close coordination with cooperators, and a bit of luck, all fires were quickly contained and held within their first burning period. Both the number of fires and the acres burned exceeded the 10 year average.



Once again, the majority of the statistical fires on the unit were caused by lightning. The total number of statistical fires on the unit was 41. Of those, 30 were found to be caused by lightning and 11 were of human related causes. The 10 year average for the unit is 25 statistical fires. Typically, about half of those would be caused by lightning. The number of human caused fires increased from 5 in 2006 to 11 in 2007.



It is in large part due to dedicated employees, safe and aggressive initial attack, and outstanding cooperation with our partners that the unit was able to keep the total number of state protected acres burned in 2007 to 5,383. This number exceeds the 10 year average of 1,387 acres. The vast majority of these acres involved fast moving fires in grazing lands rather than timber.



In total, the unit's fire protection resources responded to 76 fire incidents. Of those 41 were statistical fires, 21 were fires in which ODF assisted our cooperators and 14 were non-fire crew actions such as smoke chases or un-permitted burns.

As mentioned previously, the higher numbers of fires and burned acres were primarily due to very active lightning storms and fast moving fires in grass and light fuels. Weather patterns and burning conditions created record setting burning indices for much of the months of July and August. Following severe fire seasons in 2005 and 2006, and limited moisture recovery over the winter of 2006-2007, heavier fuels were left with very low moisture levels. A reasonably good green-up in late spring in the live perennial grasses and other light fuels moderated fire spread early in the summer, but heavier fuels showed fuel moisture content well below normal, igniting easily and showing high consumption levels. As late spring and early summer progressed, a very dry weather pattern caused the annual fine fuels to cure and ignite easily, creating a ready path for fire to travel to heavier, already dry fuels. New maximum ERC's were set on 17 days between June 26th and July 17th (20 day period.) Northeast Oregon District declared closed fire season on June 19th. Fire season lasted 121 days, ending on October 18th. NEO enacted a Regulated Closure on July 10th. On October 1st, the Regulated Closure was suspended, and on October 18th, both the Regulated Closure and Closed Fire season were terminated.

The Pendleton Unit, through aggressive initial attack, close coordination and help from our cooperators, was able to quickly contain all fires occurring on our protection. One set of fires, the Ukiah Complex, required the assistance of a fire team. This fire team worked jointly for both the Pendleton Unit of the ODF and the North Fork John Day District of the Umatilla NF. This was truly an interagency effort, with local crews and resources managing to get containment lines around almost 4,500 acres of both private lands fires and USFS fires within the first burning period. Only minor losses of acreage occurred during the next operational period, and the team was able to strengthen and hold established firelines, and begin mop up almost immediately.

Eight statistical fires exceeded 100 acres. The ERC's exceeded the 80 percentile level (the point where fires have a high potential to grow large quickly) from the first days of July through the middle of August. The Unit's ability to respond to these high potential incidents was greatly aided by appropriate use of District and State severity resources (dozers, helicopters, overhead, and engine crews) throughout the course of the summer.

Fires and Events of Significance

The Pendleton Unit dealt with numerous fires that presented high potential to become larger fires. The majority of these incidents came during occurrences of dry or nearly dry lightning storms throughout the months of July and August.

The first significant set of fires occurred early in July. On July 13th, a dry lightning storm ignited numerous fires in the Ukiah area. ODF and USFS fire crews responded to these incidents together, regardless of ownership. As a result, none of the fires escaped initial attack, although several required extended mop-

up afterwards. A few hours later, another storm passed over the northern portion of the unit, setting three fires in the Government Mountain area. Local RFD's, landowners, and resources from the La Grande and Wallowa Units were successful in catching these fires. Two of these fires exceeded 100 acres of mostly grass and brush type fuels.

Late at night on August 1st, the unit received notice of a large fire burning in the Government Mountain area. Crews responded and found approximately 100 acres of grass and heavy brush burning in a steep draw. The fire was contained by daylight, and controlled by evening. This obviously human caused fire was thoroughly investigated by both ODF and Oregon State Police Arson investigators, but no responsible party was identified.

Another late night fire was ignited on August 10 when the driver of a automobile transport truck either fell asleep or passed out and drove off of I-84 as he was pulling Emigrant Hill grade. The ensuing fire, while not large, destroyed all of the new vehicles he was transporting as well as the truck-trailer vehicle carrying them. The fire required significant coordination between ODF, Tribal Fire, ODOT, OSP, and the towing company to safely handle while also dealing with the traffic on the freeway.

On the 15th of August, the Ukiah area experienced another significant dry lightning event. This storm, though relatively compact and short-lived, was extremely active for a short period of time. By some accounts, approximately thirty fires were ignited in less than 30 minutes time from about the same number of down strikes. As the storm began, numerous agency resources as well as local cooperators were positioned in the storm's footprint area, ready to respond quickly. Never-the-less, many of these fires immediately exceeded 100 acres, and several grew together to form the Owens Butte fire which burned almost 3,800 acres total. Significantly, local fire resources were able to completely line all of the fires during that first burning period. All of these fires were combined into one "complex." The "Ukiah Complex" was originally handled by local agency managers and crews, but was turned over on the second day to the "ORCA" Fire Management team who happened to be in Ukiah working on a wilderness fire (Trout Meadows) for the N. Fork John Day RD. Rather than bringing in a different team, both agencies decided to utilize the ORCA team to help us through this situation. In addition, a state team from Maine was transitioning with the ORCA team to finish up work on the Trout Meadows fires. After a few days, the Maine team was able to take over for the ORCA team who needed to have a rest period. By working together to resolve this situation, greater efficiency and cost savings were realized by both agencies

The last of the dry lightning events of the season occurred on the 30th of August. An early morning storm came across the Ukiah area, igniting a number of fires on private and public lands. The largest of the fires on private land was the Snipe Hunter fire, which burned about 20 acres of timber-grazing lands. ODF and USFS fire managers once again coordinated closely in distributing resources between state and federal fires, minimizing the loss to both agencies.

e City of Pendleton. A 1500 acre, railroad caused fire burned into the west side of the City, threatening numerous houses, properties, and livestock. ODF engine crews played a significant role in helping to control this fire.

Pendleton Unit resources assisted other NEO Units and agencies on several fires, but in general were kept well occupied here at home this year. Mike Jones did go to Georgia in the spring as a Dozer Boss on the Big Turn-around Fire. Individually, the entire suppression force of the Unit was at one point or another assigned to incidents either in other portions of NEO or outside the district.

Prevention

With funding assistance through a National Fire Plan Prevention Grant, the Unit continued to lead an effort to insert Fire Prevention ads in the East Oregonian, the Walla Walla Union Bulletin and the Confederated Journal (CUJ) throughout fire season. This year, the CUJ ads were funded directly by the Umatilla Agency BIA through a Prevention Grant. Forest Officers made numerous one-on-one contacts with the public through patrols and writing burning permits. Once again, Northeast Oregon District was able to utilize prevention money to send a fire prevention letter to all Northeast Oregon hunters who received a buck deer tag.

The “Northwest Passage Fire Prevention Cooperative” continued to work towards an interagency approach to fire prevention this summer. The group was successful in applying for grant “seed money” to help with this effort. The area served by this group compasses the Umatilla and Morrow County areas in Oregon and the Walla Walla County area in Washington. Work is continuing on potential projects for future years.

The unit was able to utilize prevention grant dollars to construct and erect nearly 30 new fire regulation level sign boards throughout the unit. These signs were placed in highly visible areas of high traffic or fire concern. These signboards incorporated a unique “fold-down” format that will replace several paper type “fire season” and “regulated closure” signs.

Cooperative and Project Work

Funding through National Fire Plan grants has enabled the Unit to continue its effort to create defensible space and fire breaks to help minimize the exposure of private residences and private forestlands to catastrophic fires. Pendleton Unit personnel are working with forest homeowners within the Unit to conduct homesite assessments and to provide financial assistance to complete fuels reduction work within the immediate vicinity of a homesite. Assessments have been completed on about 1600 homes in the wildland urban interface. Fuels reduction work has been completed around approximately 131 homesites to date. These cost-share grants have also allowed the Unit to work with private forestland owners to reduce stand density and fuel loading on over 4180 acres in

the last four years. These programs have been well received and the results are very encouraging.


This year was the first full year of the implementation of the Oregon Forestland-Urban Interface Fire Protection Act of 1997 (Senate Bill 360 Process). The law requires property owners in identified wildland-urban interface areas to reduce excess vegetation which may fuel a fire, around structures and along driveways. In some cases, it may also be necessary to create fuel breaks along property lines and roadsides. Under the leadership of the Department of Forestry and through coordination with Umatilla County Commissioners, a committee was appointed to identify areas of forestland-urban interface and apply SB 360 fire risk classifications to those areas. Property owners affected by the requirements of SB 360 have two years after receiving their letter of notification (early 2007) to comply with the defensible space/fuel-reduction standards. Key areas identified in Umatilla County can be found near Mill Creek, Tollgate, Meacham and Ukiah. The program has been generally well received by landowners in the affected areas.

Summary

The 2007 Fire Season began early, saw noteworthy activity during July and most of August, and continued with high fire danger through to mid October. Lightning contributed significantly to the higher number of fires in the Unit, but human caused incidents also were above average. Although the number of acres burned was higher than normal, most of those consumed acres were grass and brush rather than timber. Thanks to the efforts of the Unit's employees, our cooperators, and landowners, we were able to rise to the challenge posed by the fires that did occur, and successfully meet our landowners and the general public's expectations. In addition to actual fire suppression work, we made good progress in prevention, education, and hazard reduction efforts throughout the Unit. Once again, my thanks go out to all who contributed to the success of the Pendleton Unit this year.

David E. King
Pendleton Unit Forester, Northeast Oregon District

PENDLETON UNIT ODF STAT FIRES 2007

PICC - ODF		2007 STAT FIRES																																	
				<table border="1" style="margin: auto;"> <thead> <tr> <th></th> <th style="text-align: center;">Fires</th> <th style="text-align: center;">Acres</th> </tr> </thead> <tbody> <tr> <td>Lightning Fires & Acres:</td> <td style="text-align: center;">30</td> <td style="text-align: center;">5344.51</td> </tr> <tr> <td>Human Fires & Acres:</td> <td style="text-align: center;">11</td> <td style="text-align: center;">38.26</td> </tr> <tr> <td>Grand Total # Fires & Acres:</td> <td style="text-align: center;">41</td> <td style="text-align: center;">5382.77</td> </tr> </tbody> </table>			Fires	Acres	Lightning Fires & Acres:	30	5344.51	Human Fires & Acres:	11	38.26	Grand Total # Fires & Acres:	41	5382.77	<table border="1" style="margin: auto;"> <thead> <tr> <th colspan="2" style="text-align: left;">STAT CAUSE</th> </tr> </thead> <tbody> <tr> <td>1 - Lightning</td> <td>6 - Debris Burn</td> </tr> <tr> <td>2 - Railroad</td> <td>7 - Incendiary</td> </tr> <tr> <td>3 - Logging</td> <td>8 - Juvenile</td> </tr> <tr> <td>4 - Campfire</td> <td>9 - Misc.</td> </tr> <tr> <td>5 - Smoking</td> <td>10 - Under invest.</td> </tr> </tbody> </table>						STAT CAUSE		1 - Lightning	6 - Debris Burn	2 - Railroad	7 - Incendiary	3 - Logging	8 - Juvenile	4 - Campfire	9 - Misc.	5 - Smoking	10 - Under invest.
	Fires	Acres																																	
Lightning Fires & Acres:	30	5344.51																																	
Human Fires & Acres:	11	38.26																																	
Grand Total # Fires & Acres:	41	5382.77																																	
STAT CAUSE																																			
1 - Lightning	6 - Debris Burn																																		
2 - Railroad	7 - Incendiary																																		
3 - Logging	8 - Juvenile																																		
4 - Campfire	9 - Misc.																																		
5 - Smoking	10 - Under invest.																																		
PICC INC #	INCIDENT NAME	DATE	LOCATION	STAT CAUSE	ACRES	Discovered By	ODF #																												
			T. R. S.					H	L																										
001	Example	7/1/2007	18S 2E 26	4	0.1	Engine 7321	973001	0.1																											
028	Cabin	5/28/2007	4S 29E 08	4	1	Cooperator	973052	1																											
029	Little Pearson	6/2/2007	2S 33E 19	1	27.5	Resident	973053		27.5																										
043	Elk Creek	6/4/2007	5S 32E 28	1	0.1	Engine 52	973055		0.1																										
044	Deerlick Creek	6/4/2007	5S 30E 12	1	0.1	Engine 52	973056		0.1																										
063	Old Meacham Creek	7/4/2007	3N 36E 30	3	0.25	Resident	973001	0.25																											
064	Cooper Creek	7/4/2007	4S 31E 09	4	0.1	Resident	973002	0.1																											
093	Cooper Creek #2	7/13/2007	4S 30E 13	1	0.5	Engine 7321	973003		0.5																										
094	Log Spring	7/13/2007	4S 30E 36	1	14	Recon 554	973004		14																										
105	Owens Creek	7/13/2007	4S 32E 20	1	25	Recon 554	973007		25																										
110	Cottonwood Creek	7/13/2007	6N 37E 17	1	212	7301	973008		212																										
119	Government Mtn.	7/13/2007	5N 37E 08	1	103	Recon 554	973009		103																										

PENDLETON UNIT ODF STAT FIRES 2007

PICC INC #	INCIDENT NAME	DATE	LOCATION	STAT CAUSE	ACRES	Discovered By	ODF #	H L	
								T.	R.
001	Example	7/1/2007	18S 2E 26	4	0.1	Engine 7321	973001	0.1	
122	Government Mtn. II	7/13/2007	5N 37E 09	1	371	IC 119	973010		371
154	Quarry	7/17/2007	1N 35E 29	3	0.1	7302	973018	0.1	
155	MP234	7/17/2007	2N 35E 04	2	0.01	7302	973019	0.01	
173	Mill Creek	7/24/2007	1N 35E 24	1	0.1	7323	973021		0.1
187	Cup Gulch	8/1/2007	5N 37E 16	4	34	Private Citizen	973023	34	
188	Wilkins Creek	8/1/2007	5S 31E 09	9	1.5	Private Citizen	973024	1.5	
210	Patawa Creek	8/10/2007	1N 33E 01	3	0.1	Private Citizen	973027	0.1	
221	Juniper	8/15/2007	6S 32E 27	1	3.5	31MH	973054		3.5
223	Owens Butte	8/15/2007	4S 32E 33	1	3776	Contractor	973031		3776
224	Springs	8/15/2007	5S 32E 03	1	0.1	Contractor	973032		0.1
232	Sugarbowl	8/15/2007	5S 30E 26	1	58	Ukiah Fire Office	973049		58
233	Lagoon	8/15/2007	4S 32E 34	1	0.01	21HX	973036		0.01
235	Dugout	8/15/2007	4S 32E 34	1	0.01	Tower Mtn L.O.	973048		0.01
236	Lonestar	8/15/2007	4S 32E 34	1	0.01	Tower Mtn L.O.	973049		0.01
237	Randall	8/15/2007	5S 32E 06	1	0.01	Tower Mtn L.O.	973040		0.01

PENDLETON UNIT ODF STAT FIRES 2007

PICC INC #	INCIDENT NAME	DATE	LOCATION	STAT CAUSE	ACRES	Discovered By	ODF #		
								T.	R.
001	Example	7/1/2007	18S 2E 26	4	0.1	Engine 7321	973001	0.1	
238	Camas Creek	8/15/2007	5S 32E 05	1	179	Tower Mtn L.O.	973041		179
239	Whistling Dixie	8/15/2007	5S 32E 05	1	2	Tower Mtn L.O.	973042		2
246	Outskirts	8/15/2007	4S 32E 22	1	311	Private Citizen	973045		311
247	Hidaway Springs	8/15/2007	5S 33E 16	1	226	9WF	973046		226
249	Singed Skeeter	8/15/2007	4S 32E 26	1	0.01	9WF	973047		0.01
251	A-Star	8/15/2007	6S 32E 26	1	0.25	Engine 52	973053		0.25
252	Camas South (Jet)	8/15/2007	5S 33E 05	1	15.5	7341	973048		15.5
279	Snipe Hunter	8/30/2007	3S 31E 33	1	19.5	Private Citizen	973059		19.5
285	Johnson Creek	8/30/2007	4S 29E 16	1	0.1	Private Citizen	973060		0.1
302	Swale Creek	8/31/2007	4S 29E 14	1	0.01	7321	973061		0.01
316	Calamity	9/1/2007	1S 34E 05	1	0.1	Private Citizen	973063		0.1
318	Blue Wayside	9/1/2007	1S 35E 14	1	0.1	Private Citizen	973064		0.1
356	Mill Creek Spotfire	9/10/2007	6N 38E 18	9	0.1	Private Citizen	973067	0.1	
363	Swiss Flat	9/17/2007	3S 31E 27	4	0.1	Private Citizen	973069	0.1	
380	Bell Cow	10/23/2007	1S 35E 06	4	1	Private Citizen	973071	1	

HEPPNER RANGER DISTRICT

Season Review

Suppression

The Heppner Ranger District had an average season as far as number of starts, with a higher number of acres burned. Initial attack suppression resources handled 35 wildfire incidents on the District for a total of 19,947 acres. On July 12th and early the 13th we had a predominately dry storm move across the district resulting in multiple starts. Several of those starts grew into the Monument Complex which required the use of 2 Incident Management Teams, Blue Mountain and the Central Oregon Team. Crews assisted ODF with numerous fires as part of mutual aid agreement.

The district provided crew members for 5 Forest Agency Crews.

Provided support for Large Fire activity.

Assisted with the Tri-Forest Guard School by supplying a crew boss trainee.

Gary Popek flew approximately 95 hours of Aerial detection for the Forest.

Heppner Fire Management continues to be fully a District effort, as 34 out of 45 employees were red carded at the arduous level. Those few not red carded at the arduous level all function in support type roles locally, at the Forest level, and nationally.

Kristen Marshall was the Camp Coordinator for the Fire/Fuels Career Camp, held at Tupper on October 22-26. The Career Camp was held with 14 Senior's from local high schools being put through a variety of task's to

Madison Butte Look Out was staffed from mid July through the end of September. The lookout was staffed this year by Michael Duffy of Sentinel Mountain Lookouts LLC. This is the first year of a 3 year contract.

Fuels Management

The District had a slow year for burning. Accomplishments included: burning 233 acres of natural fuels and activity related fuels, 336 acres of wildlife habitat improvement, 64 acres of mechanical treatment.

Because of the Monument fire, three planning efforts were affected requiring changed condition reports from the fuels specialist.

Scott Wryn completed BD appraisals for 3 timber sales.

A proposal was completed and accepted for Title 2 money to complete a hand piling contract for the Black Mtn. Hazardous fuels project.

Staffing

We filled in behind the departure of Hank Falcon, with Brian Spradlin as the District Fuels Specialist.

We were asked to staff at MEL –10 again this season. We staffed 3 engines and a 5-person effective hand crew out of Tupper this year and a Patrol out of Heppner. We continue to be in flux with our permanent work force on the Suppression side; Andrew Fisher took a lateral position to McCall, Idaho and Britany Fink resigned her position. We filled one Module Leader with Derral Thomas, from the Wallowa Whitman NF, an Assistant with Jeromy Wilson from the Union IHC, And Scott McCreary from the Okanogan-Wenatchee NF. Jeromy detailed into the IA Crew Module leader position for the summer.

Prevention

The prevention program on the Heppner Ranger District is in a never-ending process of redefinition. Cindi Doherty continues to be a big asset to the program by helping schedule Smokey Bear functions through out the year. This years prevention activities included:

- The continued maintenance prevention signs throughout the District.
- The inclusion of an engine and Smokey Bear in the St. Patrick's Day and Morrow County Fair parades.
- Made public contacts with forest visitors regarding fire danger.
- Crews spent time assisting with Tupper Outdoor School.

Project Work

- Continued improvements to Tupper work center assisting in facilities.
- Continued fuels work around Tupper as part of Tupper fuels reduction project.
- Trail maintenance on appx 15 miles of trail
- Cut appx 1 mile of aspen fence right of way on 6 different locations
- Participated in the rouging of excess trees at the Mallory Seed Orchard
- Thinned and hand piled material around Mallory Seed Orchard for site protection
- Pruned residual trees at Black Mountain Unit 14 (Cutsforth Park) along Forest Boundary.
- Assisted w/burning on Walla Walla RD.

FRAZIER RAPPEL BASE

Season Review

Overview

2007 proved to be another productive and eventful season for the Frazier Rappel Program. The Tri-Forest area had a very busy fire season thus keeping us occupied for a large portion of the summer.

Staffing

Three of our five PSE's moved on to other programs this past spring. Norm Sealing, a squad leader, took a position with the Provo Rappel program in Utah. Jess Wright, a Senior Rappeller, took a position with the Logan Hotshots in Utah. Last but not least Jake Mason, a Senior Rappeller, moved to Idaho and got a Senior position with the Challis Rappel Crew.

We hired Joe Cochran as a Senior Rappeller in March and he later received the Lead Crew position in August. During the latter part of the season we were able to fill the remaining vacancies. Kane Lester filled the other Lead Crew position. Kane comes to us after several seasons with the Wenatchee Rappel Crew up in Northern Washington. Eben Babb received a Senior position. Eben has a good resume of experience over the last several seasons, including two years with the John Day Rappel crew and some great fuels management and hand crew time. Jason Gibbons accepted a Senior slot. Jason comes from the Central Oregon area and has a resume consisting of several years of hotshot time, smokejumping, and a season with the Sled Springs Rappel Crew. Chris Schram received the final Senior position. In February 2007, Chris completed his service time with the U.S Navy and after a season with the Sled Springs Rappel Crew has moved to Frazier. We are very excited about our newly acquired leadership and can't wait for the upcoming season.

Suppression

Operationally we kept quite busy on a local level. Our aircraft and crew didn't leave the Region at all this season except for a couple of boosts over in Idaho. We rappelled 26 fires, the most of any program in the region, helitacked 9 fires and van attacked 4 fires for a total of 39 initial attacks out of our own aircraft. These numbers don't reflect the fires that we staffed with other aircraft.

We hosted a Type-1 Helibase on the compound for over a month. Our crewmembers played an integral role in the daily operations of the Helibase that supported several project fires including the Ukiah Complex and Trout Meadows incidents.

The Siskiyou National Forest requested that we preposition our aircraft in Grants Pass on two separate occasions. We arrived right before a significant lightning event and were able to locate and rappel several fires. We promptly returned home to assist the Umatilla with the lightning bust that ended up producing the Monument Complex. The preposition system worked quite well for everyone as we received several boosts from other programs in the Region during critical times of our own.

WALLA WALLA RANGER DISTRICT

Season Review

Fire Suppression

There were a total of 21 statistical Fires on the Walla Walla Ranger District this year. Lightning caused 18 of these fires and the other 3 were human caused. A total of 173.1 acres were burned on District. Cost for initial attack and suppression of all fires managed by Walla Walla Ranger District totaled \$578,100.

<u>Year</u>	<u>Acres</u>	<u>Costs</u>	<u>Number of Fires</u>
2007	173.10	\$ 578,100	21

We had several major lightning storms this year causing a total of 18 fires and burning a total of 171.9 acres. Human caused fires were only a small factor this year with two fires burning 1.2 acres.

We sent a total of 41 people to various incidents and severity details off-District. These assignments included supporting nine Forest crews and also included prescribed fire support for Mississippi. We also filled numerous Overhead support requests with assignments in Montana, Nevada, Washington, Oregon and Alaska.

Personnel

2007 brought a few changes in personnel. Bob Allbee detailed into the Operations AFMO position for a few months early this year. Rachael Berthiuame was detailed to the La Grande Hotshots for the season. She graduates from the Apprentice Academy in February, 2008. Justin Kropf retired from the Forest Service. Denise Spain graduated from her Master's Degree program and was hired by a school in Central Washington State. Sterling Horn has been accepted into the Apprentice Program for 2008. Kyle Melton was transferred to the Pike-San Isabel National Forest in Colorado where he will work in Timber Management.

Detection

Fire Detector	Number of Fires	Percentage of Finds
FS Lookouts	6	29%
FS Engine	1	5%
Other FS Employee	1	5%
Citizen/Hunter/Camper	4	20%
Air Recon	7	33.3%
State Employee	2	10%

Our thanks to Table Rock Lookout (Jim Lyon) and High Ridge Lookout (Leann Goldey) for their 29% of spotted fires. They also spotted a number of non-statistical fires in cooperation with NOIDC, the Wallowa-Whitman NF and Point Prominence. The big fire detection prize this year goes to our Aerial Reconnaissance, usually featuring Jeff Bloom, for their 33.3% (1/3) of our detected fires.

Prevention

Fire Prevention resulted in only two human-caused fires on the Walla Walla Ranger District this year. Jimmye participated in an International Fire Prevention Education Team assignment to Jamaica for two weeks in May. He illustrated a brochure, activity sheets and a children's story book to help educate the children of Jamaica as well as a brochure with home protection tips plus a checklist for the adults. Smokey Bear appeared at many local schools and also in various parades around the District area, including the Pendleton Round-Up parade.

Jimmye assisted Heppner with a Fire/Fuels Career Camp at Tupper Guard Station on the Heppner Ranger District. The Camp was funded via a Regional grant and resulted in participants from the Boardman, Irrigon and Heppner High Schools and several new Student Employees for the summer of 2008. Jimmye also assisted with the Moro County Children's fair and taught Fire Prevention and Fire's Role in the Ecosystem at the Hermiston School District's annual Outdoor School held at Umatilla Forks.

Jimmye also worked with the City of Walla Walla and Walla Walla County Emergency Services to put on two FIREWISE programs; for Walla Walla and also the town of Dixie. He worked with Emergency Services Manager Don Marlatt.

At the request of the Regional Office, Jimmye addressed the Cabin Owners Association of America in Portland, Oregon. He gave a presentation on the purpose and value of defensible space in cabin design.

Jimmye taught in two sessions of M-410 Facilitative Instructor and one session of P-310 Fire Prevention Education Team Member at Redmond Air Center.

He is president of the newly formed Northwest Passage Fire Prevention Co-Op including the Oregon Department of Forestry, the Pendleton Fire Department, the Hermiston Fire Department and Umatilla County.

Fuels

We had good fuels accomplishment this year. Our efforts brought 1020 acres accomplished by burning including: 619 acres of natural fuels and 801 acres of activity fuels. Along with these totals we also had 1210 acres of mechanical treatment accomplished in Wildland Urban Interface.

Fuels Implementation

Below is a chart of these fuels accomplishments over the last 15 years.

<u>Year</u>	<u>Natural Fuels Acres</u>	<u>Activity Fuels Acres</u>
<u>1993</u>	<u>501</u>	<u>1191</u>
<u>1994</u>	<u>600</u>	<u>820</u>
<u>1995</u>	<u>360</u>	<u>102</u>
<u>1996</u>	<u>2280</u>	<u>358</u>
<u>1997</u>	<u>2000</u>	<u>472</u>
<u>1998</u>	<u>1000</u>	<u>288</u>
<u>1999</u>	<u>650</u>	<u>1190</u>
<u>2000</u>	<u>215</u>	<u>55</u>
<u>2001</u>	<u>405</u>	<u>256</u>
<u>2002</u>	<u>1800</u>	<u>258</u>
<u>2003</u>	<u>4000</u>	<u>997</u>
<u>2004</u>	<u>396</u>	<u>645</u>
<u>2005</u>	<u>5350</u>	<u>200</u>
<u>2006</u>	<u>239</u>	<u>183</u>
<u>2007</u>	<u>1829</u>	<u>801</u>

Project Work

Our Engine Crews and the Hand Crew worked at various tasks around the District. One significant project consisted of the Fire Crew assisting in the Timber Sale preparation for the Loon Timber sale. They assisted in taking out hazard trees in several campgrounds and cleared roads all across the District. They also did sign maintenance work for Fire Prevention at various times throughout the summer. Crews also did fuels work by piling and burning fuels all over the District. Both Spring and Fall burning projects were accomplished without a hitch. Crews completed their work this year without one lost-time injury.

The Walla Walla Ranger District also assisted the City of Walla Walla after the windstorm of January 2008 by sawing up some fallen trees in Ft. Walla Walla Park.

POMEROY RANGER DISTRICT

Season Review

Pomeroy RD was fortunate this year to evade a large fire after the School Fire in 2005 and Columbia Complex in 2006. Through several pulses of lightning ignitions, all starts on district were caught while small. Recognition must be given to the benefits of our cooperative relationship with the Washington State Department of Natural Resources. As we assisted the DNR in cooperative ground, they in turn reciprocated with some crew and helicopter help on federal ground. Pomeroy resources combined efforts with the DNR to organize and staff three type III initial attack scenarios: The Rockpile Creek Fire, the Cottonwood Fire, and a preposition effort for the last lightning bust in August.


Pomeroy Fire Management filled an Assistant Crew Leader position in September. Shay Logue came to us from the Turnbull Wildlife Refuge where he spent a lot of time doing prescribed fire. He has a quiet and calm approach to fire, so make him feel welcome as he settles into the routine of the forest.

The fall burning season had a long window that allowed us to make some good fuels accomplishment. Steve Carlson and Tara Hanger did a great job in coordinating the burning. They stuck to the task for many weeks, even through hunting season, when our crews would rather pack a gun than a drip torch.

Umatilla National Forest Fire Statistics 1950-2007

Year	Lightning (L)		Human (H)		Yearly Totals		5 Yr Av - L		5 Yr Av - H		5 Yr Av Total	
	Fires	Acres	Fires	Acres	Fires	Acres	Fires	Acres	Fires	Acres	Fires	Acres
1950	64	60.9	7	11.6	71	73						
1951	28	11.1	13	869.6	41	881						
1952	97	88.4	38	169.0	135	257						
1953	65	20.5	23	41.8	88	62	67.8	114.0	21.8	237.8	89.6	351.9
1954	32	5.4	3	0.5	35	6	57.2	37.3	16.8	218.5	74.0	255.8
1955	38	8.7	15	16.6	53	25	52.0	26.8	18.4	219.5	70.4	246.3
1956	78	44.5	26	33.2	104	78	62.0	33.5	21.0	52.2	83.0	85.7
1957	37	69.2	17	13.5	54	83	50.0	29.7	16.8	21.1	66.8	50.8
1958	156	271.4	20	406.6	176	678	68.2	79.8	16.2	94.1	84.4	173.9
1959	19	8.5	17	1,096.4	36	1,105	65.6	80.5	19.0	313.3	84.6	393.7
1960	236	24,537.6	21	311.5	257	24,849	105.2	4,986.2	20.2	372.2	125.4	5,358.5
1961	195	29,680.4	47	1,769.4	242	31,450	128.6	10,913.4	24.4	719.5	153.0	11,632.9
1962	44	12.6	23	350.5	67	363	130.0	10,902.1	25.6	786.9	155.6	11,689.0
1963	156	100.9	46	423.6	202	525	130.0	10,868.0	30.8	790.3	160.8	11,658.3
1964	107	22.7	20	23.3	127	46	147.6	10,870.8	31.4	575.7	179.0	11,446.5
1965	64	14.8	38	34.3	102	49	113.2	5,966.3	34.8	520.2	148.0	6,486.5
1966	31	22.8	25	462.6	56	485	80.4	34.8	30.4	258.9	110.8	293.6
1967	114	138.8	26	1,021.9	140	1,161	94.4	60.0	31.0	393.1	125.4	453.1
1968	131	79.4	11	5.5	142	85	89.4	55.7	24.0	309.5	113.4	365.2
1969	74	7.0	15	10.0	89	17	82.8	52.6	23.0	306.9	105.8	359.4
1970	255	179.0	37	52.0	292	231	121.0	85.4	22.8	310.4	143.8	395.8
1971	103	10.0	14	27.0	117	37	135.4	82.8	20.6	223.3	156.0	306.1
1972	113	40.0	31	14.0	144	54	135.2	63.1	21.6	21.7	156.8	84.8
1973	34	1.0	60	178.0	94	179	115.8	47.4	31.4	56.2	147.2	103.6
1974	56	44.0	92	215.0	148	259	112.2	54.8	46.8	97.2	159.0	152.0
1975	67	10.0	29	11.0	96	21	74.6	21.0	45.2	89.0	119.8	110.0
1976	54	3.0	62	222.0	116	225	64.8	19.6	54.8	128.0	119.6	147.6
1977	66	14.0	21	923.0	87	937	55.4	14.4	52.8	309.8	108.2	324.2
1978	36	4.0	134	206.0	170	210	55.8	15.0	67.6	315.4	123.4	330.4
1979	93	29.0	28	3,123.0	121	3,152	63.2	12.0	54.8	897.0	118.0	909.0
1980	40	8.0	24	13.0	64	21	57.8	11.6	53.8	897.4	111.6	909.0
1981	70	29.0	48	45.0	118	74	61.0	16.8	51.0	862.0	112.0	878.8
1982	57	8.0	42	35.0	99	43	59.2	15.6	55.2	684.4	114.4	700.0
1983	34	3.0	36	11.0	70	14	58.8	15.4	35.6	645.4	94.4	660.8
1984	88	194.0	23	97.0	111	291	57.8	48.4	34.6	40.2	92.4	88.6
1985	58	73.0	35	8.0	93	81	61.4	61.4	36.8	39.2	98.2	100.6
1986	177	13,845.0	23	53.0	200	13,898	82.8	2,824.6	31.8	40.8	114.6	2,865.4
1987	79	15,123.0	78	170.0	157	15,293	87.2	5,847.6	39.0	67.8	126.2	5,915.4
1988	59	86.0	96	473.0	155	559	92.2	5,864.2	51.0	160.2	143.2	6,024.4
1989	146	374.0	24	54.0	170	428	103.8	5,900.2	51.2	151.6	155.0	6,051.8
1990	133	243.0	37	9.0	170	252	118.8	5,934.2	51.6	151.8	170.4	6,086.0
1991	93	49.0	52	29.0	145	78	102.0	3,175.0	57.4	147.0	159.4	3,322.0
1992	137	279.0	52	156.0	189	435	113.6	206.2	52.2	144.2	165.8	350.4
1993	20	3.0	71	636.0	91	639	105.8	189.6	47.2	176.8	153.0	366.4
1994	200	5,640.0	46	154.0	246	5,794	116.6	1,242.8	51.6	196.8	168.2	1,439.6
1995	82	131.0	16	7.0	98	138	106.4	1,220.4	47.4	196.4	153.8	1,416.8
1996	97	64,228.0	32	8,289.0	129	72,517	107.2	14,056.2	43.4	1,848.4	150.6	15,904.6
1997	45	37.0	70	3,281.0	115	3,318	88.8	14,007.8	47.0	2,473.4	135.8	16,481.2
1998	87	84.7	31	201.8	118	287	102.2	14,024.1	39.0	2,386.6	141.2	16,410.7
1999	124	86.1	51	169.5	175	256	87.0	12,913.4	40.0	2,389.7	127.0	15,303.0
2000	28	614.6	21	3,200.5	49	3,815	76.2	13,010.1	41.0	3,028.4	117.2	16,038.4
2001	81	5,100.2	29	143.9	110	5,244	73.0	1,184.5	40.4	1,399.3	113.4	2,583.9
2002	117	243.3	48	182.7	165	426	87.4	1,225.8	36.0	779.7	123.4	2,005.4
2003	72	1,284.5	18	206.9	90	1,491	84.4	1,465.7	33.4	780.7	117.8	2,246.4
2004	75	51.5	10	10.2	85	62	74.6	1,458.8	25.2	748.8	99.8	2,207.6
2005	16	102.1	24	29035.85	40	29,138	72.2	1,356.3	25.8	5,915.9	98.0	7,272.2
2006	121	53,213.9	19	7.15	140	53,221	80.2	10,979.1	23.8	5,888.6	104.0	16,867.6
2007	100	27,593.7	26	926.45	126	28,520	76.8	16,449.1	19.4	6,037.3	96.2	22,486.5

UMATILLA N.F. STAT FIRES 2007

UMF 2007 STAT FIRES										Fires		Acres		STAT CAUSE							
										Grand Total # Fires & Acres:	126	28520.15	1 - Lightning	6 - Railroad							
										OR Human-Caused # Fires & Acres:	20	147.70	2 - Equipment	7 - Incendiary							
										OR Lightning-Caused # Fires & Acres:	80	27585.35	3 - Smoking	8 - Juvenile							
										WA Human-Caused # Fires & Acres:	6	775.65	4 - Campfire	9 - Misc.							
										WA Lightning-Caused # Fires & Acres:	20	8.35	5 - Debris Burn								
										OR Total # Fires & Acres:	100	27733.05									
										WA Total # Fires & Acres:	26	784.00									
										HEP Total # Fires & Acres:	35	19950.50									
										NFJD Total # Fires & Acres:	43	7612.80									
										POM Total # Fires & Acres:	27	783.75									
W2 Total # Fires & Acres:	21	173.10																			
										HEPPNER		NFJD		POMEROY		WALLA WALLA					
										H	L	H	L	H	L	H	L				
Total Acres										45.60	19904.90	104.00	7508.80	775.65	8.10	1.20	171.90				
INC #	INCIDENT NAME	DATE	DIST/#	S.O.	LOCATION	STAT	ACRES	PCODE	HEPPNER	NFJD	POMEROY	WALLA WALLA	WILDERNESS	SMOKE JUMPERS	RAPPELLERS	FIRE REPORT Rxd'	COST	DISCOVERED			
				FIRE #	T. R. S.	CAUSE			H	L	H	L	H	L	H	L		BY			
001	Example	6/21/2007	NF/02	004	8S 34E 02	1	0.1	P6C66L				0.1					\$5,500.00	Desolation L.O.			
019	Stangel	4/9/2007	WW/01	001	2N 38E 03	9	0.1	P6C66L										\$300.00	OSP		
022	Rattlesnake	5/14/2007	PM/01	002	6N 41E 07	1	0.2	P6C66L				0.2	Y	3		Y	\$5,000.00	Private Citizen			
023	Rat	5/14/2007	PM/02	003	6N 41E 18	1	0.5	P6C66L				0.5	Y	3		Y	\$5,000.00	J-73			
030	English Spring	6/2/2007	WW/02	004	3N 38E 07	1	0.25	P6C66L								Y	\$1,000.00	Private Citizen			
032	Walk About	6/3/2007	NF/01	005	4S 34E 30	1	0.25	P6C66L				0.25				Y	\$626.00	USFS Employee			
033	Poached	6/3/2007	WW/03	006	2N 37E 15	1	4	P6C66L						8		Y	\$13,900.00	Private Citizen			
035	Drift	6/3/2007	WW/04	007	5N 39E 33	1	0.25	P6C66L								Y	\$1,800.00	Cooperator			
040	Swale	6/3/2007	HP/01	008	6S 28E 04	4	0.1	P6C66L	0.1							Y	\$648.00	J73			

UMATILLA N.F. STAT FIRES 2007

INC #	INCIDENT NAME	DATE	DIST/#	S.O.	LOCATION	STAT	ACRES	PCODE	HEPPNER		NFJD		POMEROY		WALLA WALLA		WILDERNESS	SMOKE JUMPERS	RAPPELLERS	FIRE REPORT Rxd	COST	DISCOVERED					
									FIRE #	T.	R.	S.	CAUSE	H	L	H							L	H	L	H	L
001	Example	6/21/2007	NF/02	004	8S 34E 02	1	0.1	P6C66L				0.1					Y	2	4	Y	\$5,500.00	Desolation L.O.					
041	Colt	6/3/2007	WW/05	009	1N 38E 04	1	0.1	P6C66L							0.1					Y	\$1,000.00	USFS Employee					
042	Rose	6/4/2007	PM/03	010	9N 42E 09	4	0.1	P6C66L				0.1								Y	\$1,000.00	USFS Employee					
045	Horrible	6/5/2007	PM/04	011	7N 43E 09	1	0.1	P6C66L					0.1							Y	\$1,500.00	Engine 41					
047	Matlock	6/12/2007	NF/02	012	5S 29E 27	4	0.1	P6C66L			0.1									Y	\$789.43	Private Citizen					
048	The Stump	6/12/2007	NF/03	013	6S 29E 11	4	0.1	P6C66L			0.1									Y	\$397.50	Private Citizen					
055	Three Fork Trail	6/29/2007	PM/05	014	6N 42E 04	1	0.1	P6C66L					0.1				Y	4		Y	\$4,491.00	Private Citizen					
057	Rough Rider	6/30/2007	WW/06	015	3N 40E 01	1	13	P6C66L							13			5	16	Y	\$40,000.00	Pt. Prominence LC					
058	Fairchild	6/30/2007	PM/06	016	7N 43E 30	1	0.1	P6C66L					0.1				Y	3		Y	\$6,302.00	Private Citizen					
067	Saddle	7/6/2007	PM/07	017	7N 43E 05	1	0.2	P6C66L					0.2				Y			Y	\$1,800.00	USFS Employee					
076	Gillman	7/12/2007	HP/02	018	7S 28E 05	1	0.75	P6C66L		0.75										Y	\$2,700.00	Madison L.O.					
079	Dog Leg	7/12/2007	HP/03	019	8S 27E 31	1	50	P6C66L		50										Y	\$54,595.00	Private Citizen					
082	Moreland Canyon	7/12/2007	HP/04	020	6S 27E 34	1	0.2	P6C66L		0.2									2	Y	\$3,800.00	Engine 21					
083	Camel	7/12/2007	HP/05	021	6S 27E 34	1	0.25	P6C66L		0.25									2	Y	\$2,000.00	Engine 21					
085	Tamarack	7/13/2007	HP/06	022	8S 26E 18	1	0.75	P6C66L		0.75										Y	\$2,300.00	Engine 21					
086	Steak	7/13/2007	HP/07	023	7S 27E 20	1	0.2	P6C66L		0.2										Y	\$2,000.00	Engine 21					
089	Taylor Creek	7/13/2007	NF/04	024	5S 30E 17	1	0.25	P6C66L				0.25								Y	\$1,877.00	Tower Mtn. L.O.					
090	Red Hill	7/13/2007	HP/08	025	6S 27E 26	1	19661	P6DQL9		19661										Y	\$11.6 million	Engine 21					
091	Happy Jack	7/13/2007	HP/09	026	8S 26E 02	1	0.1	P6C66L		0.1									2	Y	\$1,800.00	Private Citizen					

UMATILLA N.F. STAT FIRES 2007

INC #	INCIDENT NAME	DATE	DIST/#	S.O.	LOCATION	STAT	ACRES	PCODE	HEPPNER		NFJD		POMEROY		WALLA WALLA		WILDERNESS	SMOKE JUMPERS	RAPPELLERS	FIRE REPORT Rxd	COST	DISCOVERED					
									FIRE #	T.	R.	S.	CAUSE	H	L	H							L	H	L	H	L
001	Example	6/21/2007	NF/02	004	8S 34E 02	1	0.1	P6C66L				0.1					Y	2	4	Y	\$5,500.00	Desolation L.O.					
092	Wall Creek	7/13/2007	HP/10	027	7S 27E 32	1	100	P6DQL9		100										Y	\$11,470.00	Engine 26					
097	Tribble Creek	7/13/2007	NF/05	028	5S 30E 21	1	0.1	P6C66L				0.1								Y	\$350.00	Recon 554					
099	Bacon	7/13/2007	HP/11	029	7S 27E 03	1	0.3	P6C66L		0.3										Y	\$2,635.00	IC 083					
101	Keating	7/13/2007	HP/12	030	7S 26E 33	1	0.1	P6C66L		0.1										Y	\$1,837.00	Recon 554					
102	Bear Creek	7/13/2007	HP/13	031	6S 27E 07	1	0.1	P6C66L		0.1										Y	\$500.00	Engine 64					
104	Lake	7/13/2007	NF/06	032	3S 32E 21	1	1.5	P6C66L				1.5						5		Y	\$10,000.00	Recon 554					
108	Coy	7/13/2007	NF/07	033	9S 34E 07	1	0.8	P6C66L				0.8								Y	\$4,728.00	Desolation L.O.					
112	Tulip	7/13/2007	WW/07	034	6N 39E 08	1	0.25	P6C66L						0.25					4	Y	\$8,000.00	Table Rock L.O.					
115	Buck Mtn.	7/13/2007	WW/08	035	3N 37E 36	1	0.2	P6C66L						0.2						Y	\$3,800.00	High Ridge L.O.					
116	Stump	7/13/2007	NF/08	036	6S 29E 27	1	10	P6C66L				10								Y	\$2,293.00	Recon 554					
120	Swale Creek	7/13/2007	HP/14	037	6S 28E 08	1	2	P6C66L		2										Y	\$4,815.00	Recon 554					
121	Pig	7/13/2007	HP/15	038	7S 27E 03	1	0.1	P6C66L		0.1										Y	\$4,815.00	9WF					
123	Bald Butte	7/13/2007	PM/08	039	7N 42E 06	1	5	P6C66L					5				Y	8		Y	\$15,000.00	Oregon Butte L.O.					
130	Driveway	7/13/2007	PM/09	040	7N 42E 25	1	0.25	P6C66L					0.25				Y			Y	\$1,400.00	Private Citizen					
134	Bear	7/13/2007	WW/09	041	4N 38E 09	1	150	P6C66L						150				18		Y	\$460,000.00	Engine 64					
137	Sleepy	7/13/2007	WW/10	042	6N 39E 07	1	0.4	P6C66L						0.4					4	Y	\$14,458.00	Helicopter 65H					
138	Wastebasket	7/13/2007	PM/10	043	8N 40E 35	1	0.1	P6C66L					0.1							Y	\$500.00	USFS Employee					
140	Badger	7/14/2007	NF/09	044	5S 30E 28	1	50	P6C66L				50								Y	\$20,000.00	Recon 554					

UMATILLA N.F. STAT FIRES 2007

INC #	INCIDENT NAME	DATE	DIST/#	S.O.	LOCATION	STAT	ACRES	PCODE	HEPPNER		NFJD		POMEROY		WALLA WALLA		WILDERNESS	SMOKE JUMPERS	RAPPELLERS	FIRE REPORT R'xd'	COST	DISCOVERED			
									FIRE #	T. R. S.	CAUSE	H	L	H	L	H							L	H	L
001	Example	6/21/2007	NF/02	004	8S 34E 02	1	0.1	P6C66L				0.1					Y	2	4	Y	\$5,500.00	Desolation L.O.			
142	Happy Jack #2	7/14/2007	HP/16	045	8S 26E 01	1	6	P6C66L		6										Y		\$9,823.00	IC 092		
143	Dowd	7/14/2007	PM/11	046	8N 40E 36	1	0.2	P6C66L					0.2							Y		\$2,000.00	Engine 43		
147	The Flat	7/14/2007	NF/10	047	6S 29E 14	1	3.7	P6C66L				3.7								Y		\$4,413.00	Recon 554		
149	Kerns	7/16/2007	PM/12	048	7N 41E 21	1	0.25	P6C66L					0.25			Y	4		Y		\$8,000.00	Oregon Butte L.O.			
150	Easy	7/17/2007	PM/13	049	6N 40E 30	1	0.1	P6C66L					0.1			Y		2	Y		\$900.00	Table Rock L.O.			
151	Bacardi	7/17/2007	HP/17	050	5S 27E 13	1	1	P6C66L		1										Y		\$40,752.00	Madison L.O.		
152	Misery	7/17/2007	PM/14	051	8N 42E 35	1	0.1	P6C66L					0.1							Y		\$600.00	C-405		
157	Thunderstruck	7/18/2007	NF/11	052	6S 29E 27	1	0.5	P6C66L					0.5							Y		\$6,989.00	IC 116		
158	Potamus Snag	7/18/2007	NF/12	053	6S 29E 28	1	0.1	P6C66L					0.1							Y		\$210.00	Helicopter 21HX		
160	Sleepy Grass	7/18/2007	NF/13	054	7S 30E 13	1	0.4	P6C66L					0.4							Y		\$5,000.00	Helicopter 21HX		
161	Elkhorn	7/18/2007	NF/14	055	9S 34E 26	1	1	P6C66L					1			Y	10		Y		\$10,000.00	Desolation L.O.			
166	The Sheep	7/20/2007	NF/15	056	5S 34E 06	1	0.8	P6C66L					0.8							Y		\$1,225.00	USFS Employee		
175	Moon Meadow	7/24/2007	NF/16	057	7S 35E 30	1	0.1	P6C66L					0.1			Y		2	Y		\$2,665.00	Tower Mtn. L.O.			
180	Plug	7/26/2007	NF/17	058	9S 35E 20	1	0.1	P6C66L					0.1			Y		2	Y		\$3,780.00	Private Citizen			
181	Swikert	7/27/2007	WW/11	059	4N 40E 34	1	0.5	P6C66L						0.5						Y		\$2,000.00	N35868		
182	Dirty Burn	7/28/2007	NF/18	060	7S 33E 31	1	0.5	P6C66L					0.5							Y		\$6,469.57	Tower Mtn. L.O.		
184	Little Wall Spot	7/30/2007	HP/18	061	7S 27E 04	1	0.2	P6C66L		0.2										Y		\$2,375.00	Helicopter Recon		
192	Trout Meadows	8/3/2007	NF/19	062	7S 35E 16	1	3890	P6DU42				3890					Y	10	4	Y		\$7 million	Indian Rock L.O.		

UMATILLA N.F. STAT FIRES 2007

INC #	INCIDENT NAME	DATE	DIST/#	S.O.	LOCATION		STAT	ACRES	PCODE	HEPPNER		NFJD		POMEROY		WALLA WALLA		WILDERNESS	SMOKE JUMPERS	RAPPELLERS	FIRE REPORT Rxd	COST	DISCOVERED BY	
					FIRE #	T. R. S.				CAUSE	H	L	H	L	H	L	H							L
001	Example	6/21/2007	NF/02	004	8S	34E 02	1	0.1	P6C66L				0.1					Y	2	4	Y	\$5,500.00	Desolation L.O.	
197	Silver Butte	8/5/2007	NF/20	063	8S	35E 06	1	0.2	P6C66L				0.2								Y	\$1,049.00	Tower Mtn. L.O.	
201	Silver Butte II	8/6/2007	NF/21	064	7S	35E 29	1	0.1	P6C66L				0.1					Y			Y	\$4,385.00	USFS Employee	
202	Twin Firs	8/6/2007	NF/22	065	6S	34E 24	1	0.1	P6C66L				0.1								Y	\$810.00	USFS Employee	
213	Spot	8/10/2007	NF/23	066	7S	35E 17	1	0.1	P6C66L				0.1								Y	\$300.00	Trout Meadows A	
214	Spot II	8/10/2007	NF/24	067	7S	35E 17	1	0.1	P6C66L				0.1								Y	\$325.00	Trout Meadows A	
215	Breakfast	8/12/2007	PM/15	068	8N	41E 19	9	0.1	P6C66L					0.1							Y	\$400.00	Heebner	
216	Greenhouse	8/12/2007	WW/12	069	4N	38E 13	4	1	P6DV9U							1					6	Y	\$7,800.00	63F
219	Otter Creek	8/15/2007	NF/25	070	7S	33E 17	1	3039	P6DW34				3039					Y			Y	\$5.5 million	Desolation L.O.	
229	Lost	8/15/2007	NF/26	071	5S	33E 04	1	0.3	P6C66L				0.3								Y	\$350.00	SMKJ Aircraft	
230	Big Creek	8/15/2007	NF/27	072	6S	35E 32	1	2.5	P6C66L				2.5								Y	\$250.00	9WF	
232	Sugarbowl	8/15/2007	NF/28	073	5S	30E 26	1	348	P6C66L				348								Y	\$10,000.00	Ukiah Fire Office	
234	Tucker	8/15/2007	NF/29	074	4S	33E 23	1	3	P6C66L				3								Y	\$4,090.00	Tower Mtn. L.O.	
245	Butcherknife	8/15/2007	NF/30	075	5S	33E 10	1	144	P6C66L				144								Y	\$12,500.00	9WF	
254	Trough	8/15/2007	NF/31	076	5S	33E 09	1	0.1	P6C66L				0.1								Y	\$99.00	Helberg	
256	French Corral	8/15/2007	NF/32	077	4S	33E 14	1	11	P6C66L				11								Y	\$29,802.00	Ukiah Fire Office	
258	Cottonwood	8/18/2007	PM/16	078	9N	43E 11	9	775	P6DW94					775							4	Y	\$500,000.00	USFS Employee
264	264	8/26/2007	NF/33	079	4S	33E 20	4	0.1	P6C66L				0.1								Y	\$87.00	E-53	
266	Signal	8/28/2007	NF/34	080	8S	33E 03	4	0.1	P6DYL2				0.1								Y	\$300.00	Desolation L.O.	

UMATILLA N.F. STAT FIRES 2007

INC #	INCIDENT NAME	DATE	DIST/#	S.O.	LOCATION	STAT	ACRES	PCODE	HEPPNER		NFJD		POMEROY		WALLA WALLA		WILDERNESS	SMOKE JUMPERS	RAPPELLERS	FIRE REPORT Rxd	COST	DISCOVERED			
									FIRE #	T. R. S.	CAUSE	H	L	H	L	H							L	H	L
001	Example	6/21/2007	NF/02	004	8S 34E 02	1	0.1	P6C66L				0.1					Y	2	4	Y	\$5,500.00	Desolation L.O.			
270	Fifty	8/29/2007	NF/35	081	4S 33E 23	7	3	P6DYS0			3									Y	\$31,536.00	Tower Mtn. L.O.			
275	Scat	8/30/2007	HP/19	082	4S 28E 23	1	0.1	P6C66L		0.1										Y	\$399.18	Private Citizen			
277	Perry	8/30/2007	HP/20	083	6S 24E 27	1	0.1	P6C66L		0.1										Y	\$729.00	Madison L.O.			
284	Black Mtn.	8/30/2007	HP/21	084	4S 28E 23	1	0.1	P6C66L		0.1										Y	\$648.00	Private Citizen			
289	Hellhole Creek	8/30/2007	WW/13	085	1N 37E 07	1	0.1	P6C66L						0.1						Y	\$1,600.00	Private Citizen			
291	Bear Wallow Spr.	8/31/2007	PM/17	086	8N 42E 31	1	0.1	P6C66L					0.1			Y			Y	\$2,000.00	Oregon Butte L.O.				
292	Wild Woman	8/31/2007	WW/14	087	4N 38E 27	1	0.2	P6C66L						0.2						Y	\$2,000.00	High Ridge L.O.			
293	Farley Springs	8/31/2007	WW/15	088	1N 37E 11	1	0.5	P6C66L						0.5		4			Y	\$3,000.00	High Ridge L.O.				
295	Thimbleberry	8/31/2007	WW/16	089	1N 37E 15	1	0.1	P6C66L						0.1		2			Y	\$3,000.00	J09				
296	Coalmine	8/31/2007	HP/22	090	4S 28E 33	1	0.1	P6C66L		0.1										Y	\$2,106.00	5FS			
300	Burnt Tree	8/31/2007	WW/17	091	1N 37E 09	1	0.25	P6C66L						0.25		2			Y	\$1,300.00	554				
301	Bell Spring	8/31/2007	HP/23	092	8S 26E 03	1	0.25	P6C66L		0.25										Y	\$1,500.00	E-26			
303	Little Tamarack	8/31/2007	HP/24	093	8S 26E 09	1	0.5	P6C66L		0.5										Y	\$729.00	Madison L.O.			
310	Wheeler	8/31/2007	HP/25	094	7S 24E 18	1	0.1	P6C66L		0.1										Y	\$1,500.00	OSP			
317	HP	9/1/2007	PM/18	095	8N 43E 33	1	0.1	P6C66L					0.1							Y	\$650.00	Private Citizen			
319	Shockrum	9/1/2007	PM/19	096	8N 43E 33	1	0.1	P6C66L					0.1							Y	\$650.00	E-43			
320	Preacher	9/1/2007	PM/20	097	7N 40E 26	1	0.1	P6C66L					0.1			Y	2		Y	\$5,657.44	E-41				
321	Tamarack #2	9/1/2007	HP/26	098	8S 26E 15	1	0.1	P6C66L		0.1										Y	\$7,500.00	Madison L.O.			


UMATILLA N.F. STAT FIRES 2007

INC #	INCIDENT NAME	DATE	DIST/#	S.O.	LOCATION	STAT	ACRES	PCODE	HEPPNER		NFJD		POMEROY		WALLA WALLA		WILDERNESS	SMOKE JUMPERS	RAPPELLERS	FIRE REPORT Rxd	COST	DISCOVERED					
									FIRE #	T.	R.	S.	CAUSE	H	L	H							L	H	L	H	L
001	Example	6/21/2007	NF/02	004	8S 34E 02	1	0.1	P6C66L				0.1					Y	2	4	Y	\$5,500.00	Desolation L.O.					
322	Matlock #2	9/1/2007	NF/36	099	4S 29E 22	1	0.1	P6C66L				0.1								Y	\$9,000.00	5FS					
323	Long Prairie	9/1/2007	HP/27	100	7S 24E 10	1	0.1	P6C66L		0.1										Y	\$486.00	74F					
324	Grizzly	9/1/2007	PM/21	101	6N 40E 01	1	0.1	P6C66L					0.1			Y		2	Y	\$2,941.35	Oregon Butte L.O.						
327	Frank	9/1/2007	HP/28	102	6S 27E 34	1	0.1	P6C66L		0.1										Y	\$567.00	5FS					
329	Sheephead	9/1/2007	PM/22	103	7N 42E 06	1	0.1	P6C66L					0.1			Y	6		Y	\$8,300.00	R-340						
336	Potato Hill	9/2/2007	HP/29	104	6S 28E 25	1	80	P6C66L		80									2	Y	\$153,759.00	Madison L.O.					
337	Bugle	9/2/2007	PM/23	105	5N 40E 21	1	0.2	P6C66L					0.2			Y	4		Y	\$4,251.00	554						
338	Meadow Ridge	9/2/2007	WW/18	106	4N 40E 11	1	0.1	P6C66L						0.1						Y	\$2,000.00	554					
340	Finley	9/2/2007	WW/19	107	2N 38E 30	1	0.2	P6C66L						0.2						Y	\$2,200.00	554					
343	Hunter #2	9/3/2007	HP/30	108	4S 28E 14	1	0.3	P6C66L		0.3										Y	\$360.00	Private Citizen					
349	Stump	9/8/2007	HP/31	109	6S 28E 13	4	0.1	P6C66L	0.1											Y	\$150.00	Madison L.O.					
350	Elk Flat	9/8/2007	PM/24	110	5N 40E 14	1	0.1	P6C66L					0.1			Y		2	Y	\$4,000.00	Private Citizen						
355	Archer	9/9/2007	NF/37	111	4S 29E 31	1	0.1	P6C66L				0.1								Y	\$972.00	Recon 554					
359	Bear Trap	9/14/2007	WW/20	112	4N 38E 18	1	1.5	P6C66L						1.5						Y	\$13,000.00	Harris Park Host					
371	Willow	10/3/2007	PM/25	113	9N 42E 31	4	0.25	P6DZ90					0.25							Y	\$330.00	C-404					
373	Herren	10/9/2007	HP/32	114	4S 28E 26	9	6.4	P6DZ90	6.4											Y	\$5,000.00	Baxter					
375	Luger	10/12/2007	WW/21	115	3N 39E 05	4	0.1	P6DZ90						0.1						Y	\$500.00	Private Citizen					
376	Quarter Wrench	10/14/2007	PM/26	116	9N 42E 17	4	0.1	P6DZ90					0.1							Y	\$2,000.00	Engine 43					


UMATILLA N.F. STAT FIRES 2007

INC #	INCIDENT NAME	DATE	DIST/#	S.O.	LOCATION	STAT	ACRES	PCODE	HEPPNER		NFJD		POMEROY		WALLA WALLA		WILDERNESS	SMOKE JUMPERS	RAPPELLERS	FIRE REPORT R'xd'	COST	DISCOVERED
									FIRE #	T. R. S.	CAUSE	H	L	H	L	H						
001	Example	6/21/2007	NF/02	004	8S 34E 02	1	0.1	P6C66L				0.1					Y	2	4	Y	\$5,500.00	Desolation L.O.
382	Wallow	10/24/2007	NF/38	117	4S 33E 16	4	0.1	P6DZ90			0.1									Y	\$75.00	14F52
385	Texas	10/29/2007	HP/33	118	5S 27E 27	4	5.5	P6DZ90	5.5											Y	\$1,500.00	USFS Employee
388	Skookum	10/30/2007	HP/34	119	5S 27E 33	4	33	P6DZ90	33											Y	\$1,500.00	Private Citizen
390	Blakely Spring	11/2/2007	PM/27	120	7N 39E 23	4	0.1	P6DZ90					0.1			Y			Y	\$1,122.00	USFS Employee	
391	Tree Farm	11/3/2007	NF/39	121	4S 33E 28	4	0.1	P6DZ90			0.1									Y	\$200.00	Private Citizen
394	Deep Canyon	11/4/2007	NF/40	122	7S 32E 30	4	0.3	P6DZ90			0.3									Y	\$200.00	OSP
396	Sunflower	11/5/2007	HP/35	123	7S 27E 07	9	0.5	P6DZ90	0.5											Y	\$96.00	Private Citizen
398	Wilkins	11/6/2007	NF/41	124	5S 40E 14	4	0.1	P6DZ90			0.1									Y	\$100.00	Private Citizen
404	Dark Canyon	11/11/2007	NF/42	125	3S 33E 08	4	99	P6DZ90			99									Y	\$3,000.00	Private Citizen
406	Swale Creek II	11/11/2007	NF/43	126	4S 29E 22	4	1	P6DZ90			1									Y	\$250.00	Private Citizen

BLM STAT FIRES 2007

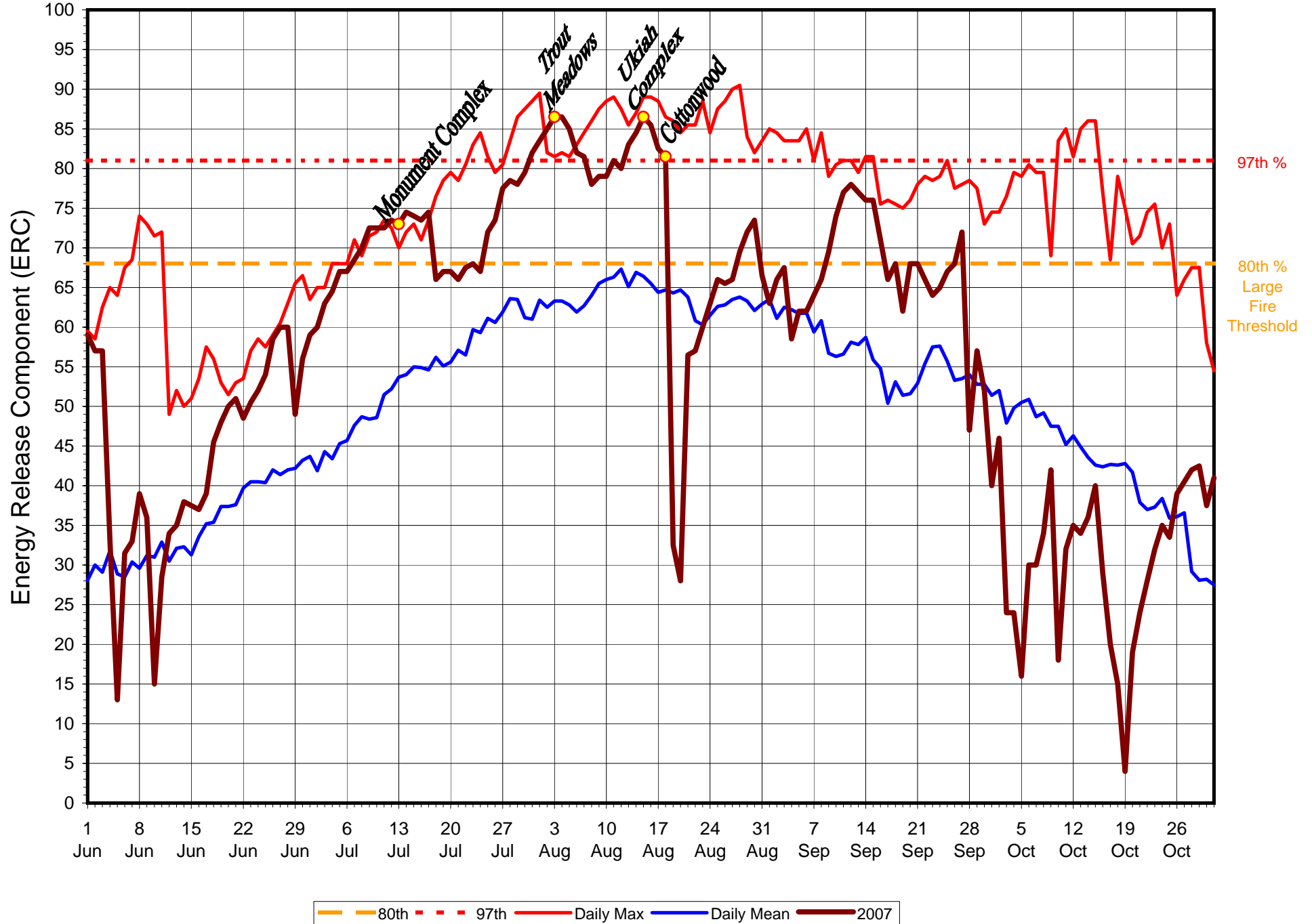
PICC - BLM		2007 STAT FIRES														
						<u>Fires</u>	<u>Acres</u>									
		Grand Total # Fires & Acres:				4	34.25									
PICC INC #	INCIDENT NAME	DATE	LOCATION			STAT CAUSE	ACRES	BLM CHG #	PCODE	PRD		SPD		VAD		DISCOVERED BY
			T.	R.	S.					H	L	H	L	H	L	
001	Example	6/21/2007	6S	30E	33	4	0.1	CZZ1	P6CZZ1	0.1						Helicopter 21HX
139	Border	7/14/2007	6S	30E	07	1	2	DRD9	PDDRD9		2					Recon 554
278	Jericho Creek	8/30/2007	6S	29E	33	1	12	DY03	PDDY03		12					Tower Mtn. L.O.
281	Buckaroo	8/30/2007	6S	30E	33	1	20	DY04	PDDY04		20					Helicopter 21HX
282	Quick	8/30/2007	6S	30E	34	1	0.25	C66L	P6C66L		0.25					Desolation L.O.

SNAKE RIVER UNIT WA DNR STAT FIRES 2007

PICC - WA DNR		2007 STAT FIRES											
								Fires		Acres			
								Grand Total # Fires & Ac		16		81.65	
								Human-Caused # Fires &		10		30.35	
								Lightning-Caused # Fires		6		51.3	
PICC INC #	INCIDENT NAME	DATE	LOCATION T. R. S.	STAT CAUSE	ACRES	ALPHA CODE	PROGRAM	FS PCODE	SNAKE RIVER UNIT		DISCOVERED BY		
									H	L			
001	Example	6/21/2007	10N 42E 26	4	0.1	LAA	221	PNCY1T	0.1		Private Citizen		
024	Camp Wooten	5/19/2007	9N 41E 20	4	0.1	CFX	221	PNDF3T	0.1		Camp Host		
050	Grande Ronde	6/15/2007	7N 44E 33	9	0.25	CGR	221		0.25		Private Citizen		
061	Vienna	7/3/2007	10N 41E 27	9	0.1	LAC	221	PNDL66	0.1		C-405		
066	North Touchet	7/6/2007	9N 41E 30	9	0.1	LAI	221		0.1		Engine 221		
125	South Coppei	7/13/2007	7N 38E 02	1	50	LAR	221			50	Private Citizen		
135	Vertigo	7/13/2007	7N 39E 15	1	0.25	LAV	221	PNDQ3E		0.25	Private Citizen		
156	The Wire	7/18/2007	9N 39E 16	9	0.1	LSN	221		0.1		Private Citizen		
189	Kendall Monument	8/2/2007	9N 40E 23	9	0.1	LPB	221	PNDU24	0.1		Private Citizen		
198	Wheat Fire	8/5/2007	9N 40E 18	9	9	LBU	221	PNDVA1	9		Private Citizen		
259	Guard Station	8/23/2007	9N 41E 15	9	0.1	LCD	221		0.1		Heebner		
261	Rescue	8/23/2007	9N 43E 36	9	20	LCC	221	PNDX3Z	20		Dice		
308	Zeuss	8/31/2007	7N 38E 19	1	0.1	LCO	221			0.1	Engine 221		
315	Burnt Fork	8/31/2007	7N 39E 06	1	0.1	LCP	221			0.1	Allbee		
325	Mountain View	9/1/2007	7N 43E 36	1	0.75	LCR	221	PNDY5M		0.75	Engine 43		
347	Overtime	9/6/2007	6N 38E 08	1	0.1	LCW	221			0.1	Private Citizen		
362	Wolf Fork	9/16/2007	9N 39E 36	9	0.5	LDH	221	PND0QB	0.5		Private Citizen		

2007 PICC Fire Danger - Umatilla NF & ODF PocketCard

WIMS, Tupper and Case, Model G



2007 Umatilla N.F. IFPL Days

January							
PP	S	M	T	W	T	F	S
		H	2	3	4	5	6
1	7	8	9	10	11	12	13
	14	H	16	17	18	19	20
2	21	22	23	24	25	26	27
	28	29	30	31			

February							
PP	S	M	T	W	T	F	S
2					1	2	3
3	4	5	6	7	8	9	10
	11	12	13	14	15	16	17
4	18	H	20	21	22	23	24
	25	26	27	28			

March							
PP	S	M	T	W	T	F	S
4					1	2	3
5	4	5	6	7	8	9	10
	11	12	13	14	15	16	17
6	18	19	20	21	22	23	24
	25	26	27	28	29	30	31

April							
PP	S	M	T	W	T	F	S
7	1	2	3	4	5	6	7
	8	9	10	11	12	13	14
8	15	16	17	18	19	20	21
	22	23	24	25	26	27	28
9	29	30					

May							
PP	S	M	T	W	T	F	S
9			1	2	3	4	5
	6	7	8	9	10	11	12
10	13	14	15	16	17	18	19
	20	21	22	23	24	25	26
11	27	H	29	30	31		

June							
PP	S	M	T	W	T	F	S
11						1	2
	3	4	5	6	7	8	9
12	10	11	12	13	14	15	16
	17	18	19	20	21	22	23
13	24	25	26	27	28	29	30

July							
PP	S	M	T	W	T	F	S
13	1	2	3	H	5	6	7
14	8	9	10	11	12	13	14
	15	16	17	18	19	20	21
15	22	23	24	25	26	27	28
	29	30	31				

August							
PP	S	M	T	W	T	F	S
15				1	2	3	4
16	5	6	7	8	9	10	11
	12	13	14	15	16	17	18
17	19	20	21	22	23	24	25
	26	27	28	29	30	31	

September							
PP	S	M	T	W	T	F	S
17							1
18	2	H	4	5	6	7	8
	9	10	11	12	13	14	15
19	16	17	18	19	20	21	22
	23	24	25	26	27	28	29
20	30						

October							
PP	S	M	T	W	T	F	S
20		1	2	3	4	5	6
	7	H	9	10	11	12	13
21	14	15	16	17	18	19	20
	21	22	23	24	25	26	27
22	28	29	30	31			

November							
PP	S	M	T	W	T	F	S
22					1	2	3
	4	5	6	7	8	9	10
23	11	H	13	14	15	16	17
	18	19	20	21	H	23	24
24	25	26	27	28	29	30	

December							
PP	S	M	T	W	T	F	S
24							1
	2	3	4	5	6	7	8
25	9	10	11	12	13	14	15
	16	17	18	19	20	21	22
26	23	24	H	26	27	28	29
	30	31					

IFPL I
 32 IFPL II
 7 IFPL III
 34 IFPL IV

OR-PIC 2007 FIRE STATISTICS

AGENCY	Lightning Fires	Lightning Acres	Human Caused Fires	Human Caused Acres	Total Fires	Total Acres
Pomeroy R.D.	21	8.10	6	**775.65	27	783.75
Walla Walla R.D.	18	171.90	3	1.20	21	173.10
NFJD R.D.	32	**7508.80	11	104.00	43	7612.80
Heppner R.D.	29	**19904.90	6	45.60	35	19950.50
Umatilla N.F. Totals	100	27593.70	26	926.45	126	28520.15
ODF Pendleton Unit	30	5344.51	11	38.26	41	5382.77
WA DNR Snake River	6	51.30	10	30.35	16	81.65
BLM – UMF I.A.	4	34.25	0	0.00	4	34.25
OR-PIC Totals	140	33023.76	47	995.06	187	34018.82

**Excludes Monument Complex, Ukiah Complex and Cottonwood fire acres burned off the Umatilla N.F.



Monument Complex photo by Cameron Jones

PICC 2007 Large Fire Summary
100 Acres and Larger (300 Acres on Rangelands)

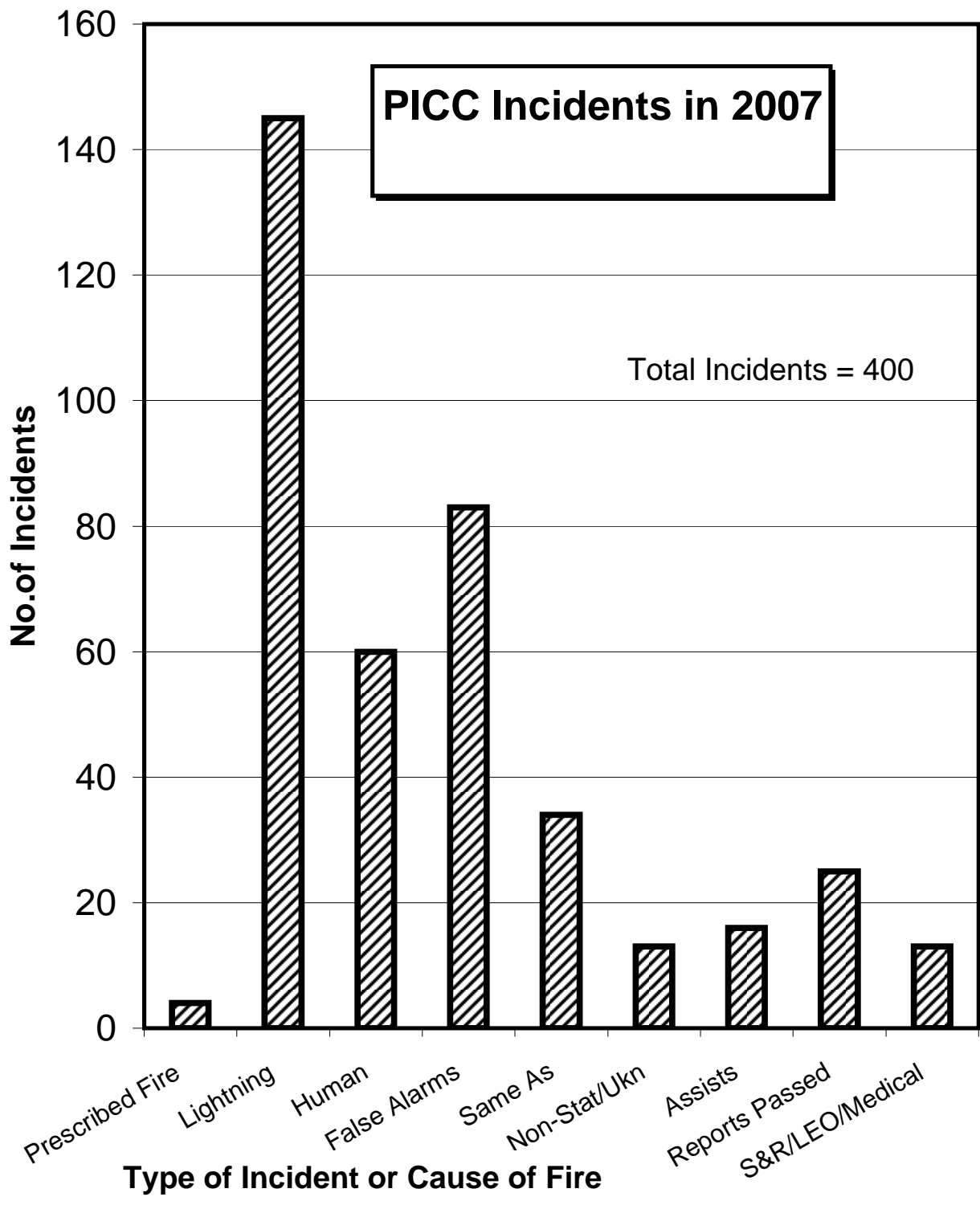
PICC #	Date	Cause	Name	Unit	Acres
90	7/13/2007	Lightning	Monument Cmplx	Heppner/ODF-John Day	53548
110	7/13/2007	Lightning	Cottonwood Ck.	ODF-PDT	212
119	7/13/2007	Lightning	Government Mtn.	ODF-PDT	103
122	7/13/2007	Lightning	Government Mtn. II	ODF-PDT	371
134	7/13/2007	Lightning	Bear	Walla Walla	150
192	8/3/2007	Lightning	Trout Meadows	NFJD	3890
219	8/15/2007	Lightning	Otter Creek	NFJD	3032
223	8/15/2007	Lightning	Owens Butte	ODF-PDT	3776
232	8/15/2007	Lightning	Sugarbowl	NFJD/ODF-PDT	378
238	8/15/2007	Lightning	Camas Creek	ODF-PDT	179
245	8/15/2007	Lightning	Butcherknife	NFJD	144
246	8/15/2007	Lightning	Outskirts	ODF-PDT	311
247	8/15/2007	Lightning	Hidaway Spr.	ODF-PDT	226
258	8/18/2007	Human	Cottonwood	Pomeroy/WA F&W	3399



Trout Meadows photo by Blake Malone

PICC Incidents in 2007

Total Incidents = 400



2007 PICC Incidents

Inc. #	Date	Agency / District	ODF, BLM, FWS & DNR #	S.O. #	Name/Description	Inc. Type	Legal Location	Size	FS Mgt Code	Resource Order #	LATITUDE	LONGITUDE	STATUS/DETAILS
1		UMF	-	-	UMF ABC MISC 2007-Field	-	UMF	-	P6C66L(0614)	OR-UMF-001			
2		UMF	-	-	UMF SUPPORT 2007	-	UMF	-	WFSU14/P6D0ER(06	OR-UMF-002			
3		UMF	-	-	Training		UMF		WFPR14 (0614)	OR-UMF-003			
4		Reserved											
5		Reserved											
6		Reserved											
7	9/23/2007	UMF			UMF Severity 2 - 2007	-	UMF	-	WFPRSV (0627)	OR-UMF-007			
8		UMF	-	-	Frazier Support 2007	-	UMF	-	WFPR14 (0614)	OR-UMF-008			
9		UMF	-	-	UMF Severity 2007	-	UMF	-	S69999	OR-UMF-009			
10		UMF	-	-	WFPR14 SEAT Support 2007	-	UMF	-	WFPR14	OR-UMF-010			
11		UMF	-	-	WFSU14 SEAT Support 2007	-	UMF	-	WFSU14 (0614)	OR-UMF-011			
12		Reserved											
13		Reserved											
14		Pomeroy	-	-	Pomeroy Rx Burning 2007	Rx		-	WFHF14	OR-UMF-014			
15		Reserved											
16	1/7/2007	Walla Walla	-	-	(Jubilee Lake area)	PASS	-	-	-	-	-	-	Snowmobile Accident
17	2/3/2007	ODF-Pendleton	-	-	(I-84 MP231 EB)	PASS	1N 35E 17	-	-	-	-	-	ODOT RX Burn
18	3/9/2007	USFWS	-	-	(Hwy 12/Wallula Game Dept Rd.)	PASS	-	-	-	-	-	-	power co. Rx burn
19	4/9/2007	Walla Walla	-	1	Stangel	H	2N 38E 03 NENE	0.1	P6C66L(0614)	-	45 41 15	118 02 17	out 4/9/07 1500
20	4/27/2007	USFWS	-	-	(McKay Reservoir)	PASS	1N 32E 11	-	-	-	-	-	unattended fire
21	5/5/2007	ODF-Pendleton	-	-	(Deadmans Pass)	FA	1N 34E 01	-	-	-	45 35 42	118 30 26	debris burn
22	5/14/2007	Pomeroy	-	2	Rattlesnake	L	6N 41E 07 SESE	0.5	P6C66L (0614)	OR-UMF-022	46 00 22	117 42 34	out 5/17/07
23	5/14/2007	Pomeroy	-	3	Rat	L	6N 41E 18 NENE	0.2	P6C66L (0614)	OR-UMF-023	46 00 09	117 42 33	out 5/15/07 1022
24	5/19/2007	WA-DNR	CFX221	-	Camp Wooten	H	9N 41E 20	0.1	PNDFF3T (1502)	WA-SESS-024	46 14 40	117 42 07	out 5/19/07 1715
25	5/20/2007	Walla Walla	-	-	(Target Meadows Rd)	MED	4N 38E 20	-	-	-	45 18 53	118 05 22	passed to LEO
26	5/17/2007	Walla Walla	-	-	Walla Walla River Recon	Misc	4N 38E 16	-	WFVW14	OR-UMF-026	45 49 46	118 04 07	recon flight
27	5/25/2007	NOIDC	-	-	(Heller's Bar)	PASS	-	-	-	-	-	-	passed to NOIDC

2007 PICC Incidents

Inc. #	Date	Agency / District	ODF, BLM, FWS & DNR #	S.O. #	Name/Description	Inc. Type	Legal Location	Size	FS Mgt Code	Resource Order #	LATITUDE	LONGITUDE	STATUS/DETAILS
28	5/29/2007	ODF-Pendleton	973052	-	Cabin	H	4S 29E 08 SWSW	3	PNDGT5 (1502)	OR-973S-028	45 13 53	119 14 54	out 6/18/07
29	6/2/2007	ODF-Pendleton	973053	-	Little Pearson	L	2S 33E 19 SENE	27.5	-	OR-973S-029	45 22 36	118 44 01	out 6/11/07 0800
30	6/2/2007	Walla Walla	-	4	English Spring	L	3N 38E 07 SESE	0.25	P6C66L (0614)	OR-UMF-030	45 44 52	118 06 05	out 6/7/07 0918
31	6/3/2007	Heppner	-	-	(Bologna Butte)	FA	8S 26E 21 SENW	-	P6C66L (0614)	-	-	-	not found 6/3/07
32	6/3/2007	NFJD	-	5	Walk About	L	4S 34E 30 SW ctr	0.25	P6C66L (0614)	OR-UMF-032	45 11 22	118 36 24	out 6/13/07 1607
33	6/3/2007	Walla Walla	973054	6	Poached	L	2N 37E 15 NWNE	4	P6C66L (0614)	OR-UMF-033	45 39 20	118 09 35	out 6/13/07 1255
34	6/3/2007	ODF-Pendleton	-	-	(Indian Lake)	FA	2N 34E 15	-	-	-	-	-	not found 6/3/07
35	6/3/2007	Walla Walla	-	7	Drift	L	5N 39E 33 SENE	0.25	P6C66L (0614)	-	45 52 18	117 56 36	out 6/6/07 1254
36	6/3/2007	NFJD	-	-	(Bear Wallow Area)	FA	4S 33E 09	-	P6C66L (0614)	-	-	-	not found 6/3/07
37	6/3/2007	Walla Walla	-	-	(Black Mtn. Area)	FA	1N 37E 07	-	P6C66L (0614)	-	-	-	not found 6/3/07
38	6/3/2007	ODF-John Day	953040	-	(SW of Parkers Mill)	MA	6S 26E 03 NENW	-	P6C66L (0614)	-	-	-	not found 6/3/07
39	6/3/2007	NFJD	-	-	(Tower Mtn)	FA	6S 34E	-	-	-	-	-	not found 6/3/07
40	6/3/2007	Heppner	-	8	Swale	H	6S 28E 04 SESE	0.1	P6C66L (0614)	-	45 04 14	119 21 43	out 6/5/07 1149
41	6/3/2007	Walla Walla	-	9	Colt	L	1N 38E 04 SESE	0.1	P6C66L (0614)	-	45 35 19	118 03 32	out 6/11/07 1130
42	6/4/2007	Pomeroy	-	10	Rose	H	9N 42E 09 SENW	0.1	P6C66L (0614)	-	46 16 18	117 33 20	out 6/4/07 1319
43	6/4/2007	ODF-Pendleton	973055	-	Elk Creek	L	5S 32E 28 SWNW	0.1	PNDHC8 (1502)	-	45 06 31	118 51 36	out 6/11/07 1037
44	6/4/2007	ODF-Pendleton	973056	-	Deerlick Creek	L	5S 30E 12 NENE	0.1	PNDHF2 (1502)	-	45 08 47	119 01 35	out 6/11/07 1037
45	6/5/2007	Pomeroy	-	11	Horrible	L	7N 43E 09 NENE	0.1	P6C66L (0614)	-	46 06 12	117 25 00	out 6/6/07 1803
46	6/11/2007	Walla Walla	-	-	(Road 63-140)	H	4N 39E 28	-	P6C66L (0614)	-	-	-	aban'd campfire
47	6/12/2007	NFJD	-	12	Matlock	H	5S 29E 27 NESE	0.1	P6C66L (0614)	-	45 06 06	119 11 30	out 6/13/07 1537
48	6/12/2007	NFJD	-	13	The Stump	H	6S 29E 11 NENW	0.1	P6C66L (0614)	-	45 03 59	119 11 49	out 6/13/07 1551
49	6/15/2007	Tribal	-	-	(Hwy 331)	MA	2N 33E 09	-	-	-	45 40 03	118 41 40	mutual assist
50	6/15/2007	WA-DNR	CGR221	-	Grande Ronde	H	7N 44E 33 SENE	0.25	-	-	46 02 20	117 17 45	out 6/18/07 1440
51	6/25/2007	Heppner	-	-	(Red Hill area)	FA	6S 27E 26 SESW	-	P6C66L (0614)	-	-	-	"campfire" @ Tupper
52	6/27/2007	ODF-Pendleton	-	-	(Storey Lane)	FA	1N 33E 11	-	-	-	45 34 49	118 39 10	pile
53	6/29/2007	NOIDC	-	-	Meadow Scenario	Tr	7S 35E 09 SWNW	-	-	-	44 58 33	118 30 57	simulation
54	6/29/2007	Heppner	-	-	Blake Scenario	Tr	4S 28E 13	-	P6C66L (0614)	-	45 13 31	119 17 06	simulation

2007 PICC Incidents

Inc. #	Date	Agency / District	ODF, BLM, FWS & DNR #	S.O. #	Name/Description	Inc. Type	Legal Location	Size	FS Mgt Code	Resource Order #	LATITUDE	LONGITUDE	STATUS/DETAILS
55	6/29/2007	Pomeroy	-	14	Three Fork Trail	L	6N 42E 04 SWSW	0.1	P6C66L (0614)	OR-UMF-055	46 01 32	117 33 05	out 6/30/07 1144
56	6/29/2007	Walla Walla	-	-	(Elbow)	FA	3N 37E 12	-	P6C66L (0614)	-	45 45 00	118 08 06	no find
57	6/30/2007	Walla Walla	-	15	Rough Rider	L	3N 40E 01 NESE	13	P6C66L (0614)	OR-UMF-057	45 45 59	117 44 56	out 7/6/07 1428
58	6/30/2007	Pomeroy	-	16	Fairchild	L	7N 43E 30 NENW	0.1	P6C66L (0614)	OR-UMF-058	46 03 23	117 28 11	out 7/1/07 1103
59	7/1/2007	ODF-Wallowa	-	-	(Promise Rd)	PASS	4N 42E 35	-	-	-	-	-	passed to NOIDC
60	7/2/2007	Heppner	-	-	(Matlock Flat)	H	6S 26E 12 SWNE	-	P6C66L (0614)	-	45 03 40	119 33 09	non stat via Boyd 7/06
61	7/3/2007	WA-DNR	LAC221	-	Vienna	H	10N 41E 27 NENW	0.1	PNDL66 (1502)	-	45 13 51	117 17 02	out
62	7/3/2007	Walla Walla	-	-	(Pedro 77)	Rx	2N 38E 30	0.1	WFHF14	-	45 37 58	118 06 53	interior log smoking
63	7/4/2007	ODF-Pendleton	973001	-	Old Meacham Creek	H	3N 36E 31 NWNE	0.25	PNDMJ8 (1502)	OR-973S-063	45 41 56	118 21 29	out 7/7/07 1154
64	7/4/2007	ODF-Pendleton	973002	-	Cooper Creek	H	4S 31E 09 SENW	0.1	-	-	45 14 08	118 58 23	out 7/8/07
65	7/5/2007	RFD	-	-	(Warehouse Beach)	PASS	5N 30E 07	-	-	-	45 55 37	119 06 32	info passed
66	7/6/2007	WA-DNR	LAI221	-	North Touchet	H	9N 40E 31 SWNE	0.1	-	-	46 12 58	117 51 07	out 8/6/07 0926
67	7/6/2007	Pomeroy	LSK221	17	Saddle	L	7N 43E 18 NWNW	0.5	P6C66L (0614)	-	46 04 37	117 27 42	out 7/09/2007 1540
68	7/6/2007	Walla Walla	-	-	(Rocky Ridge)	Rx	2N 38E 33 NW	-	WFHF14	-	45 36 37	118 04 07	in Pedro Rx Unit
69	7/6/2007	WA Fish & Wildlife	LSD221	-	Rockpile Creek	H	9N 45E 05	300	PNDNL6 (1502)	WA-SESS-069	46 17 27	117 11 50	transferred to CWICC 7/7
70	7/7/2007	ODF-Pendleton	-	-	(Meacham)	H	2N 33E 07	0.01	-	-	-	-	pile burning
71	7/8/2007	BIA	DN5R	-	(Llama Lane)	MA	2N 33E 07	0.1	PADN5R (1502)	-	-	-	controlled 7/8/07 0953
72	7/8/2007	NFJD	-	-	(Texas Bar FS Road 55)	MED	6S 32E 24	-	-	-	-	-	1 vehicle rollover
73	7/10/2007	ODF-Pendleton	-	-	(I-84 MP231)	FA	-	-	-	-	-	-	no find
74	7/11/2007	Walla Walla	-	-	(Hwy 204 MP 31)	MED	-	-	-	-	-	-	log truck rollover
75	7/12/2007	WA-DNR	-	-	(Hwy 129)	H	7N 44E 25	-	-	-	-	-	aban'd campfire
76	7/12/2007	Heppner	-	18	Gillman	L	7S 28E 05 NWNE	0.75	P6C66L (0614)	OR-UMF-076	44 59 37	119 24 03	100% lined-in Mon. cplx
77	7/12/2007	Heppner	-	-	(Two Spr Creek)	FA	6S 28E 17 NENW	-	P6C66L (0614)	-	45 03 09	119 23 33	no find 7/13/07
78	7/12/2007	Heppner	-	-	(Sunflower Flat)	FA	6S 26E 27 NENE	-	P6C66L (0614)	-	45 06 31	119 33 27	no find
79	7/12/2007	Heppner	953013	19	Dog Leg	L	8S 27E 31 NWNE	50	P6C66L (0614)	-	44 49 52	119 32 35	out 7/30/07 1449
80	7/13/2007	Heppner	-	-	(Mahogany Flat)	FA	7S 28E 06 NENE	-	P6C66L (0614)	-	44 59 37	119 24 37	no find
81	7/13/2007	Heppner	-	-	(Little Wall Creek)	FA	7S 27E 17 NWSE	-	P6C66L (0614)	-	44 57 40	119 31 25	no find

2007 PICC Incidents

Inc. #	Date	Agency / District	ODF, BLM, FWS & DNR #	S.O. #	Name/Description	Inc. Type	Legal Location	Size	FS Mgt Code	Resource Order #	LATITUDE	LONGITUDE	STATUS/DETAILS
82	7/13/2007	Heppner		20	Moreland Canyon	L	6S 27E 34 SWSW	0.2	P6C66L (0614)	-	44 59 49	119 28 55	100% lined-in Mon. cplx
83	7/13/2007	Heppner	-	21	Camel	L	6S 27E 34 SWSW	0.25	P6C66L (0614)	-	44 59 54	119 28 44	100% lined-in Mon. cplx
84	7/13/2007	Heppner	-	-	(Martin Prairie)	FA	5S 28E 18 NWNE	-	P6C66L (0614)	-	45 08 19	119 22 44	no find
85	7/13/2007	Heppner	-	22	Tamarack	L	8S 26E 18 NWNW	0.75	P6C66L (0614)	-	44 52 36	119 39 26	out 7/23/07 1518
86	7/13/2007	Heppner	-	23	Steak	L	7S 27E 20 NESE	0.2	P6C66L (0614)	-	44 56 46	119 31 05	contained
87	7/13/2007	Heppner	-	-	(Tonto Spr.)	SA	7S 27E 02	-	P6C66L (0614)	-	-	-	same as 082
88	7/13/2007	Heppner	-	-	(Tonto Spr.)	SA	7S 27E 02	-	P6C66L (0614)	-	-	-	same as 083
89	7/13/2007	NFJD	-	24	Taylor Creek	L	5S 30E 17 NESW	0.25	P6C66L (0614)	-	45 07 55	119 07 08	out 7/18/07 1854
90	7/13/2007	Heppner	953022	25	Red Hill/Monument Cmplx	L	6S 27E 26 NWSE	53548	P6DQL9 (0614)	OR-UMF-090	45 00 55	119 26 59	out 11/02/2007 @1200
91	7/13/2007	Heppner	-	26	Happy Jack	L	8S 26E 02 NESE	0.1	P6C66L (0614)	-	44 53 56	119 34 24	out 7/14/07 1619
92	7/13/2007	Heppner	-	27	Wall Creek	L	7S 27E 32 NWNE	100	P6C66L (0614)	OR-UMF-092	44 55 23	119 31 09	merged into 090
93	7/13/2007	ODF-Pendleton	973003	-	Cooper Creek 2	L	4S 30E 13 NESW	0.5	-	-	45 13 19	119 02 16	out 7/21/07 1315
94	7/13/2007	ODF-Pendleton	973004	-	Log Spring	L	4S 30E 36 SWSW	14	-	OR-973S-094	45 10 19	119 02 32	out 7/27/07 @1545
95	7/13/2007	NFJD	973005	-	Tristan	L	5S 30E 28 NENW	0.25	P6C66L (0614)	-	45 06 32	119 05 57	complexed with 140
96	7/13/2007	NFJD	-	-	(Bear Wallow Area)	FA	4S 33E 32	-	P6C66L (0614)	-	-	-	no find
97	7/13/2007	NFJD	973006	28	Tribble Creek	L	5S 30E 21 SWSW	0.1	P6C66L (0614)	-	45 06 45	119 05 58	out 7/20/07 1630
98	7/13/2007	Heppner	-	-	(Red Spring)	FA	5S 28E 07 NESE	-	P6C66L (0614)	-	45 08 43	119 22 25	?
99	7/13/2007	Heppner	-	29	Bacon	L	7S 27E 03 SENW	0.3	P6C66L (0614)	-	44 59 26	119 29 00	out
100	7/13/2007	Heppner	-	-	(Wall Creek)	FA	7S 27E 04	-	P6C66L (0614)	-	44 59 32	119 30 21	no find
101	7/13/2007	Heppner	-	30	Keating	L	7S 26E 33 NENW	0.1	P6C66L (0614)	-	44 55 08	119 37 53	out 7/14/07 1203
102	7/13/2007	Heppner	-	31	Bear Creek	L	6S 28E 07 NWNE	0.1	P6C66L (0614)	-	45 04 29	119 24 26	out 7/21/07 1341
103	7/13/2007	BLM-Vale	DQU0	-	Juniper Canyon	L	6N 31E 19	1900	PDDQU0 (1502)	-	-	-	info passed
104	7/13/2007	NFJD	-	32	Lake	L	3S 32E 21 SENE	1.5	P6C66L (0614)	OR-UMF-104	45 17 38	118 50 57	out 7/16/07 1300
105	7/13/2007	ODF-Pendleton	973007	-	Owens Creek	L	4S 32E 17 NESE	25	-	OR-973S-105	45 13 09	118 51 45	out 7/23/07 1524
106	7/13/2007	ODF-Pendleton	973016	-	(Wildhorse Mtn.)	FA	3N 36E 21 NENE	-	-	-	45 43 50	118 18 48	no find
107	7/13/2007	ODF-Pendleton	-	-	(Reed & Hawley Mtn)	MA	3N 35E 02	-	-	-	-	-	mutual assist
108	7/13/2007	NFJD	-	33	Coy	L	9S 34E 07 NWNE	0.8	P6C66L (0614)	-	44 48 22	118 39 51	out 7/19/07 1443

2007 PICC Incidents

Inc. #	Date	Agency / District	ODF, BLM, FWS & DNR #	S.O. #	Name/Description	Inc. Type	Legal Location	Size	FS Mgt Code	Resource Order #	LATITUDE	LONGITUDE	STATUS/DETAILS
109	7/13/2007	Walla Walla Co.	-	-	(Walla Walla)	PASS	7N 37E 32	-	-	-	-	-	passed to county
110	7/13/2007	ODF-Pendleton	973008	-	Cottonwood Creek	L	6N 37E 17 NESE	212	PNDX1C (1502)	OR-973S-110	45 59 03	118 11 40	out 7/25/07 0806
111	7/13/2007	Heppner	-	-	(Little Wall Creek)	SA	7S 27E 11	300	P6C66L (0614)	-	44 58 59	119 27 20	merged in to 090
112	7/13/2007	Walla Walla	973011	34	Tulip	L	6N 39E 08 NWSE	0.25	P6C66L (0614)	OR-UMF-112	46 00 35	117 57 22	out 7/15/07 0927
113	7/13/2007	Heppner	-	-	(Little Wall Creek)	FA	7S 27E 11 SENE	-	P6C66L (0614)	-	44 58.67	119 27.43	?
114	7/13/2007	Heppner	-	-	(Long Creek)	FA	6S 28E 23 SESE	-	P6C66L (0614)	-	45 01 55	119 19 41	no find
115	7/13/2007	Walla Walla	-	35	Buck Mtn.	L	3N 37E 36 SESE	0.2	P6C66L (0614)	-	45 41 20	118 07 55	out 7/16/07 1607
116	7/13/2007	NFJD	-	36	Stump	L	6S 29E 27 SENE	10	P6C66L (0614)	-	45 01 13	119 13 03	out 7/22/07
117	7/13/2007	Heppner	-	-	(Morphine Ridge)	FA	7S 27E 04 NWSW	-	P6C66L (0614)	-	44 59 21	119 31 00	no find
118	7/13/2007	Heppner	-	-	(Morphine Ridge)	FA	6S 27E 32 SWSE	-	P6C66L (0614)	-	44 59 57	119 30 39	no find
119	7/13/2007	ODF-Pendleton	973009	-	Government Mtn.	L	5N 37E 09 NWSW	103	PND0KE (1502)	OR-973S-119	45 55 31	118 12 22	out 7/25/07 0806
120	7/13/2007	Heppner	-	37	Swale Creek	L	6S 28E 08 NENE	2	P6C66L (0614)	-	45 03 52	119 23 16	out 7/21/07 1104
121	7/13/2007	Heppner	-	38	Pig	L	7S 27E 03 SENW	0.1	P6C66L (0614)	-	44 59 26	119 29 03	controlled 7/13/07@2000
122	7/13/2007	ODF-Pendleton	973010	-	Government Mtn. II	L	5N 37E 09 NWNE	371	-	-	45 55 31	118 12 22	out 7/25/07 0806
123	7/13/2007	Pomeroy	-	39	Bald Butte	L	7N 42E 06 NWNE	5	P6C66L (0614)	OR-UMF-123	46 06 04	117 36 39	out 7/16/07 1613
124	7/13/2007	NFJD	-	-	(Smith Creek)	FA	7S 31E 22 NESW	-	P6C66L (0614)	-	44 56 47	118 58 18	not found
125	7/13/2007	WA-DNR	LAR221	-	South Coppei	L	7N 38E 02 SWNE	50	PNDQH9 (1502)	WA-SESS-125	46 07 02	118 01 34	out 7/20/07 1157
126	7/13/2007	WA-DNR	-	-	-	SA	-	-	-	-	-	-	same as 125
127	7/13/2007	ODF-John Day	-	-	(Kimberly)	PASS	9S 26E 19	-	-	-	-	-	passed to John Day
128	7/13/2007	WA-DNR	-	-	(behind Green Peak)	FA	7N 38E	-	-	-	-	-	no find
129	7/13/2007	NFJD	-	-	(Chimney Rock)	FA	6S 34E 09 NESE	-	-	-	45 03 38	118 37 05	no find
130	7/13/2007	Pomeroy	-	40	Driveway	L	7N 42E 25 NWNW	0.25	P6C66L (0614)	OR-UMF-130	46 02 14	117 31 55	out 7/15/07 1625
131	7/13/2007	Heppner	-	-	(Swale Spring)	SA	6S 28E 08 SWNE	-	-	-	45 03 48	119 23 18	same as 120
132	7/13/2007	Pomeroy	-	-	(West Butte)	FA	7N 41E 06 NWSE	-	P6C66L (0614)	-	46 07 02	117 44 04	no find
133	7/13/2007	ODF-Pendleton	-	-	(S. of Government Mtn.)	SA	-	-	-	-	-	-	same as 119
134	7/13/2007	Walla Walla	973017	41	Bear	L	4N 38E 09 NENE	150	P6C66L (0614)	OR-UMF-134	45 50 39	118 04 09	out 9/1/07 1800
135	7/13/2007	WA-DNR	LAV221	-	Vertigo	L	7N 39E 09 NESW	0.25	PNDQ3E (1502)	WA-SESS-135	46 05 49	117 56 34	out 7/19/2007 1446

2007 PICC Incidents

Inc. #	Date	Agency / District	ODF, BLM, FWS & DNR #	S.O. #	Name/Description	Inc. Type	Legal Location	Size	FS Mgt Code	Resource Order #	LATITUDE	LONGITUDE	STATUS/DETAILS
136	7/13/2007	Heppner	-	-	(Little Bear Creek)	SA	6S 28E 08	-	P6C66L (0614)	-	-	-	same as 120
137	7/13/2007	Walla Walla	-	42	Sleepy	L	6N 39E 07 NESE	0.4	P6C66L (0614)	OR-UMF-137	46 00 44	117 57 38	out
138	7/13/2007	Pomeroy	-	43	Wastebasket	L	8N 40E 35 NWSE	0.1	P6C66L (0614)	-	46 05 44	117 45 59	out 7/15/07 1733
139	7/14/2007	BLM-Prineville	DRD9	-	Border	L	6S 30E 07 SENW	2	PDDRD9 (1502)	-	45 03 41	119 09 12	out 7/19/07 1756
140	7/14/2007	NFJD	973014	44	Badger	L	5S 30E 28 NENW	50	P6C66L (0614)	-	45 06 32	119 05 57	out 7/21/07 1900
141	7/14/2007	Heppner	-	-	(Big Wall Creek)	SA	7S 26E 36	-	P6C66L (0614)	-	-	-	same as 142
142	7/14/2007	Heppner	953017	45	Happy Jack #2	L	8S 26E 01 NWNE	6	P6C66L (0614)	-	44 54 33	119 33 39	out 7/28/07 1618
143	7/14/2007	Pomeroy	-	46	Dowd	L	8N 40E 36 NESE	0.1	P6C66L (0614)	-	46 07 34	117 44 23	out 7/16/07 1550
144	7/14/2007	NFJD	-	-	Badger	SA	5S 30E 28	-	P6C66L (0614)	OR-UMF-144	46 04 49	117 24 29	same as 140
145	7/14/2007	Pomeroy	-	-	(Bell Canyon)	FA	7N 43E 15	-	P6C66L (0614)	-	46 04 49	117 24 29	no find
146	7/15/2007	Pomeroy	-	-	-	SA	8N 41E 31 SWSW	-	-	-	46 07 37	117 44 27	same as 143
147	7/15/2007	NFJD	-	47	The Flat	L	6S 29E 14 SWSW	3.7	P6C66L (0614)	-	45 02 27	119 12 03	out 7/21/07 1307
148	7/15/2007	ODF-Pendleton	973013	-	(Meacham Lake)	H	1S 35E 09 SENW	-	-	-	45 29 37	118 26 45	illegal campfire
149	7/16/2007	Pomeroy	-	48	Kerns	L	7N 41E 21 SENW	0.25	P6C66L (0614)	OR-UMF-149	46 04 10	117 40 27	out 7/18/07 1107
150	7/17/2007	Walla Walla	-	49	Easy	L	6N 40E 30 NENW	0.1	P6C66L (0614)	OR-UMF-150	45 58 35	117 51 49	out 7/18/07 1855
151	7/17/2007	Heppner	-	50	Bacardi	L	5S 28E 13 SENW	1	P6C66L (0614)	OR-UMF-151	45 08 05	119 24 18	out 7/23/07 1536
152	7/17/2007	Pomeroy	-	51	Misery	L	8N 42E 35 SWSE	0.1	P6C66L (0614)	-	45 07 26	117 30 27	out 7/18/07 1358
153	7/17/2007	NFJD	-	-	(Gillman Ranch)	SA	5S 30E 17 NESW	0.25	P6C66L (0614)	OR-UMF-153	45 07 53	119 07 06	same as 089
154	7/17/2007	ODF-Pendleton	973018	-	Quarry	H	1N 35E 29 NENW	0.01	-	-	45 32 13	118 27 52	out 7/23/07 1534
155	7/17/2007	ODF-Pendleton	973019	-	M.P. 234	H	2N 35E 04 SWNE	0.01	-	-	45 40 59	118 26 36	out 7/23/07 1534
156	7/18/2007	WA-DNR	LSN	-	The Wire	L	9N 39E 16 SESE	0.1	-	-	46 15 11	117 55 54	out 7/19/07 1030
157	7/18/2007	NFJD	-	52	Thunderstruck	L	6S 29E 27 SWNW	0.5	P6C66L (0614)	-	45 01 07	119 13 24	out 7/20/07 1831
158	7/18/2007	NFJD	-	53	Potamus Snag	L	6S 29E 28 SWNE	0.1	P6C66L (0614)	-	45 01 03	119 13 50	out 7/19/07 0957
159	7/18/2007	NFJD	-	-	(Monument Complex)	SA	8S 32E 19 NENE	-	-	-	-	-	same as 090
160	7/18/2007	NFJD/ODF-J. Day	952016	54	Sleepy Grass/8 Mile Creek	L	7S 30E 13 NENE	1.4	PNDSA3 (1502)	-	44 57 56	119 02 34	out 7/24/07 1234
161	7/18/2007	NFJD	-	55	Elkhorn	L	9S 34E 26 SWNE	1	P6C66L (0614)	OR-UMF-161	44 45 34	118 34 43	out 7/20/07 1400
162	7/18/2007	NFJD	-	-	(Owens Butte)	FA	4S 32E 14 NENW	-	P6C66L (0614)	-	-	-	No Find

2007 PICC Incidents

Inc. #	Date	Agency / District	ODF, BLM, FWS & DNR #	S.O. #	Name/Description	Inc. Type	Legal Location	Size	FS Mgt Code	Resource Order #	LATITUDE	LONGITUDE	STATUS/DETAILS
163	7/19/2007	Walla Walla	-	-	(Woodland)	FA	3N 38E 14	-	P6C66L (0614)	-	-	-	No Find
164	7/18/2007	Heppner	-	-	(same as 090/092)	SA	8S 27E 07 SENE	-	-	-	44 53 24	119 32 14	Spot off 092
165	7/19/2007	NFJD	-	-	Dry Five Mile Spot	L	5S 30E 21 SWSW	0.1	P6C66L (0614)	OR-UMF-165	45 06 51	119 06 03	complexed with 097
166	7/20/2007	NFJD	-	56	The Sheep	L	5S 34E 06 NWNW	0.8	P6C66L (0614)	OR-UMF-166	45 10 28	118 36 34	out 7/23/07 1231
167	7/20/2007	Heppner	-	-	(Road 2104)	SA	6S 28E 22	-	-	-	-	-	(backburn on 090)
168	7/20/2007	Tribal	-	-	(MP 222 I-84)	FA	1N 34E 06	-	-	-	-	-	no find
169	7/21/2007	Walla Walla	-	-	(Balloon Tree)	FA	3N 39E 20	-	P6C66L (0614)	-	-	-	no find
170	7/22/2007	NFJD	-	-	(Potamus)	FA	6S 29E 28 NESE	-	P6C66L (0614)	-	45 00 59	119 13 42	same as 090
171	7/24/2007	ODF-Pendleton	-	-	(Basket Mtn.)	FA	4N 36E 12	-	-	-	-	-	rock crusher
172	7/24/2007	ODF-Pendleton	-	-	(Basket Mtn.)	SA	4N 37E 08	-	-	-	-	-	same as 171
173	7/24/2007	ODF-Pendleton	973021	-	Mill Creek	L	1N 35E 24 NESW	0.1	P6C66L (0614)	-	45 32 52	118 23 15	out 7/27/07 1210
174	7/24/2007	NOIDC	-	-	(WA side of Heller Bar)	PASS	7N 46E 12/13	-	-	-	-	-	passed to NOIDC
175	7/24/2007	NFJD	-	57	Moon Meadow	L	7S 35E 30 NWNE	0.1	P6C66L (0614)	OR-UMF-175	44 55 45	118 32 32	out 7/25/07 1502
176	7/24/2007	NOIDC	-	-	(Beaver Creek)	PASS	9S 35E 15/23	-	-	-	-	-	passed to NOIDC
177	7/25/2007	NOIDC	-	-	(Imbler)	FA	-	-	-	-	-	-	field burn
178	7/25/2007	Umatilla Co.	-	-	(Bowlus Hill)	PASS	6N 36E 15	-	-	-	-	-	field burn
179	7/26/2007	ODF-Pendleton	-	-	(Ukiah)	FA	5S 31E 15	-	-	-	45 07 35	118 57 30	welding
180	7/26/2007	NFJD	-	58	Plug	L	9S 34E 25 NWSW	0.1	P6C66L (0614)	OR-UMF-180	44 45 12	118 34 14	out 7/29/07 0829
181	7/27/2007	Walla Walla	971011	59	Swikert	L	4N 40E 34 SWNE	0.5	P6C66L (0614)	OR-UMF-181	45 47 02	117 47 55	out 7/31/07 1334
182	7/28/2007	NFJD	-	60	Dirty Burn	L	7S 33E 31 NESW	0.5	P6C66L (0614)	OR-UMF-182	44 55 01	118 47 33	out 8/1/07 1630
183	7/30/2007	Tribal	973022	-	(Market Road)	MA	2N 33E 33	-	-	-	45 36 37	118 41 37	mutual assist
184	7/30/2007	Heppner	-	61	Little Wall Spot	L	7S 27E 04 SENW	0.2	P6C66L (0614)	OR-UMF-184	44 59 19	119 30 24	out 7/31/07 1800
185	7/31/2007	Walla Walla Co.	-	-	(Mud Creek)	MA	8N 37E 36 NENE	-	-	-	46 08 05	118 07 09	mutual assist
186	7/31/2007	Heppner	-	-	-	SA	-	-	-	-	-	-	same as 090
187	8/1/2007	ODF-Pendleton	973023	-	Cup Gulch	H	5N 37E 16 NENE	100	PNDU0X (1502)	OR-973S-187	45 55 17	118 12 16	out 8/7/07 1114
188	8/1/2007	ODF-Pendleton	973024	-	Wilkins Creek	H	5S 31E 09 SWSE	1.5	PNDU00 (1502)	-	45 08 33	118 58 07	out 8/7/07 0923
189	8/2/2007	WA-DNR	LPB	-	Kendall Monument	H	9N 40E 23 NWSE	0.1	PNDU24 (1502)	WA-SESS-189	46 14 09	117 45 40	out 8/6/07 1030

2007 PICC Incidents

Inc. #	Date	Agency / District	ODF, BLM, FWS & DNR #	S.O. #	Name/Description	Inc. Type	Legal Location	Size	FS Mgt Code	Resource Order #	LATITUDE	LONGITUDE	STATUS/DETAILS
190	8/2/2007	ODF-Pendleton	973025	-	(Meacham Lake)	H	-	-	-	-	-	-	illegal bonfire
191	8/3/2007	Walla Walla Co.	-	-	(Mud Creek)	MA	8N 38E 30	-	-	-	46 08 36	118 06 23	mutual assist
192	8/3/2007	NFJD	952027	62	Trout Meadows	L	7S 35E 22 NWNE	3890	P6DU42 (0614)	OR-UMF-192	44 57 08	118 29 07	out 11/20/2007 1200
193	8/3/2007	NFJD	-	-	(Ten Cent Butte)	FA	8S 35E 13	-	P6C66L (0614)	-	-	-	no find
194	8/5/2007	Pomeroy	-	-	(Meadow Ck Campground)	H	8N 40E 18	-	P6C66L (0614)	-	46 10 33	117 51 34	illegal campfire
195	8/5/2007	ODF-Pendleton	973026	-	(Eskulpa Overlook)	FA	1N 35E 09	-	-	-	45 33 05	118 24 15	NFCA
196	8/5/2007	NOIDC	-	-	(Chicken Hill)	PASS	7S 35.5E 11 NENW	-	-	-	44 58 28	118 23 35	passed to NOIDC
197	8/5/2007	NFJD	-	63	Silver Butte	L	8S 35E 06 SENW	0.2	P6C66L (0614)	-	44 54 19	118 32 56	out 10/18/07 @0845 Ellis
198	8/5/2007	WA-DNR	LBU	-	The Wheat Fire	H	9N 40E 18 NENE	9	PNDVA1 (1502)	-	46 15 50	117 50 46	out 8/6/07 1148
199	8/5/2007	Pilot Rock RFD	-	-	(MP 13 Hwy 395)	MA	1S 32E 09	-	-	-	-	-	assist
200	8/5/2007	NFJD	-	-	(Big Creek)	FA	6S 34E 26 SWNE	-	P6C66L (0614)	-	45 01 14	118 34 59	no find
201	8/6/2007	NFJD	-	64	Silver Butte II	L	7S 35E 29 SWSW	0.1	P6C66L (0614)	-	44 55 30	118 32 06	out 8/12/07 1415
202	8/6/2007	NFJD	-	65	Twin Firs	L	6S 34E 24 SENE	0.1	P6C66L (0614)	-	45 02 08	118 33 23	out 8/7/07 1446
203	8/6/2007	NFJD	-	-	(Big Creek)	FA	6S 34E 34 SESE	-	P6C66L (0614)	-	45 01 38	118 33 27	no find
204	8/6/2007	NFJD	-	-	(SW of Tower Mtn.)	FA	6S 34E 27 SENW	-	P6C66L (0614)	-	45 01 08	118 36 22	no find
205	8/6/2007	NFJD	-	-	(Big Creek)	FA	6S 34E 25 SESE	-	P6C66L (0614)	-	45 00 46	118 33 28	no find
206	8/6/2007	NFJD	-	-	(Tower Mtn)	FA	6S 34E 13 SESE	-	P6C66L (0614)	-	45 02 31	118 33 26	no find
207	8/7/2007	Heppner	-	-	(Kelly Prairie)	FA	5S 29E 06 SWSW	-	P6C66L (0614)	-	-	-	no find
208	8/8/2007	Pilot Rock RFD	-	-	(Whittaker Flats)	MA	2S 31E 07	-	-	-	-	-	vehicle fire
209	8/9/2007	ODF-Pendleton	973028	-	(Lehman Hot Springs)	FA	5S 33E 12	-	-	-	-	-	NFCA
210	8/10/2007	ODF-Pendleton	973027	-	Patawa Creek	H	1N 33E 01 SENW	0.1	-	-	45 35 58	118 38 17	out 8/17/07 1223
211	8/10/2007	ODF-Pendleton	-	-	(Hwy 395 MP 12)	MA	1N 32E 22	-	-	-	-	-	assist
212	8/11/2007	NFJD	-	-	(Desolation Creek)	FA	8S 33E 36 SENW	-	P6C66L (0614)	-	44 49 47	118 41 13	no find
213	8/10/2007	NFJD	-	66	Spot	L	7S 35E 17 SWSE	0.1	P6C66L (0614)	-	44 57 09	118 31 38	out 8/10/07 1800
214	8/10/2007	NFJD	-	67	Spot II	L	7S 35E 17 SWSE	0.1	P6C66L (0614)	-	44 57 09	118 31 38	out 8/10/07 1800
215	8/12/2007	Pomeroy	LSZ221	68	Breakfast	H	8N 41E 19 SENW	0.1	P6C66L (0614)	-	46 09 34	117 43 49	out 8/12/07 1609

2007 PICC Incidents

Inc. #	Date	Agency / District	ODF, BLM, FWS & DNR #	S.O. #	Name/Description	Inc. Type	Legal Location	Size	FS Mgt Code	Resource Order #	LATITUDE	LONGITUDE	STATUS/DETAILS
216	8/12/2007	Walla Walla	-	69	Greenhouse	H	4N 38E 13 NESE	1	P6DV9U (0614)		45 49 19	118 00 26	out 8/21/07 1225
217	8/14/2007	Tribal	973029	-	(I-84 base of Cabbage Hill)	MA	1N 34E 08	-	-	-	-	-	brakes on fire
218	8/15/2007	Milton-Freewater RFD	973030	-	(Stateline)	FA	-	-	-	-	-	-	field burn
219	8/15/2007	NFJD	952039	70	Otter Creek	L	7S 33E 06 SESW	3032	P6DW34 (0614)	OR-UMF-219	44 59 08	118 47 20	out 11/20/2007 1200
220	8/15/2007	NFJD	-	-	(Otter Creek)	SA	7S 33E 07	-	-	-	44 58 54	118 46 58	same as 219
221	8/15/2007	ODF-Pendleton	973054	-	Juniper	L	6S 32E 27 NESE	3.5	P6DW00 (0614)	-	45 01 10	118 50 18	Ukiah Complex
222	8/15/2007	NFJD	-	-	(NW of Trout Meadows)	FA	-	-	-	-	-	-	no find
223	8/15/2007	ODF-Pendleton	973031	-	Owens Butte	L	4S 32E 33 SWNE	3776	PNDW0P (1502)	OR-973S-223	45 10 46	118 50 43	out 11/08/07 @1210
224	8/15/2007	ODF-Pendleton	973032	-	Springs	L	5S 32E 03 SWNE	0.1	-	OR-973S-224	45 09 48	118 49 44	merged with 223
225	8/15/2007	ODF-John Day	-	-	(Spring Creek)	FA	7S 32E 35/36	-	-	-	-	-	no find
226	8/15/2007	NFJD	-	-	(Otter Creek)	SA	7S 33E 16	-	-	-	44 57 43	118 44 51	same as 219
227	8/15/2007	ODF-Pendleton	973033	-	(Cold Springs)	FA	4S 32E 17	-	P6C66L (0614)	-	45 06 19	118 48 30	no find
228	8/15/2007	NFJD	-	-	(Oriental Basin)	SA	6S 33E 28	-	-	-	-	-	same as 234
229	8/15/2007	NFJD	973034	71	Lost	L	5S 33E 04 NESE	0.3	P6C66L (0614)	-	45 09 42	118 43 26	out 8/21/07 1033
230	8/15/2007	NFJD	-	72	Big Creek	L	6S 35E 32 NESW	2.5	P6C66L (0614)	OR-UMF-230	45 00 07	118 32 00	controlled 8/16/07
231	8/15/2007	ODF-Pendleton	973035	-	(Pine Creek)	FA	5S 32E 26 SWNE	-	-	-	45 06 19	118 48 30	no find
232	8/15/2007	NFJD/ODF-PDT	973049	73	Sugarbowl	L	5S 30E 26 NESE	378	P6DW00 (0614)	-	45 06 09	119 03 16	Ukiah Complex
233	8/15/2007	ODF-Pendleton	973036	-	Lagoon	L	4S 32E 34	-	-	-	45 10 50	118 50 17	merged with 223
234	8/15/2007	NFJD	973037	74	Tucker	L	4S 33E 23 SENW	2.25	P6C66L (0614)	-	45 12 24	118 41 29	out 8/22/07 1339
235	8/15/2007	ODF-Pendleton	973048	-	Dugout	L	4S 32E 34 NENW	0.01	-	-	45 11 00	118 49 53	merged with 223
236	8/15/2007	ODF-Pendleton	973039	-	Lonestar	L	4S 32E 34 NWSW	0.01	-	-	45 10 34	118 50 12	merged with 223
237	8/15/2007	ODF-Pendleton	973040	-	Randall	L	5S 32E 06 NWSW	0.01	-	-	45 09 41	118 53 55	merged with 223
238	8/15/2007	ODF-Pendleton	973041	-	Camas Creek	L	5S 32E 05 NWSW	179	P6DW00 (0614)	-	45 09 15	118 53 54	Ukiah Complex
239	8/15/2007	ODF-Pendleton	973042	-	Whistling Dixie	L	5S 32E 05 NWNE	2	P6DW00 (0614)	-	45 10 10	118 52 04	Ukiah Complex
240	8/15/2007	NFJD	-	-	(Woop-de-doo)	FA	6S 33E 14	-	-	-	45 02 54	118 42 24	no find
241	8/15/2007	ODF-Pendleton	973043	-	(Snipe Creek)	FA	4S 31E 27 NENW	-	-	-	45 11 51	118 57 17	no find

2007 PICC Incidents

Inc. #	Date	Agency / District	ODF, BLM, FWS & DNR #	S.O. #	Name/Description	Inc. Type	Legal Location	Size	FS Mgt Code	Resource Order #	LATITUDE	LONGITUDE	STATUS/DETAILS
242	8/15/2007	ODF-Pendleton	973044	-	Lane Creek	SA	4S 33E 30 SESE	-	-	-	45 11 32	118 46 06	merged with 223
243	8/15/2007	NFJD	-	-	(S. of Tower Mtn.)	SA	6S 35E 31	-	P6C66L (0614)	-	45 00 22	118 32 43	same as 230
244	8/15/2007	NFJD	973050	-	(Nelson Meadows)	SA	5S 33E 05	-	P6C66L (0614)	-	45 09 48	118 44 52	same as 229
245	8/15/2007	NFJD	973052	75	Butcherknife	L	5S 33E 10 NWSW	144	P6DW00 (0614)	-	45 08 49	118 42 58	Ukiah Complex
246	8/15/2007	ODF-Pendleton	973045	-	Outskirts	L	4S 32E 22 SWNE	311	P6DW00 (0614)	-	45 12 31	118 49 38	Ukiah Complex
247	8/15/2007	ODF-Pendleton	973046	-	Hidaway Springs	L	5S 33E 16 NWSW	226	P6DW00 (0614)	-	45 08 04	118 44 13	Ukiah Complex
248	8/15/2007	NFJD	-	-	(Round Meadow)	FA	6S 33E 22 SENW	-	P6C66L (0614)	-	45 02 14	118 43 47	no find
249	8/15/2007	ODF-Pendleton	973047	-	Singed Skeeter	L	4S 32E 26 NENE	0.01	-	-	45 11 46	118 47 56	merged with 223
250	8/15/2007	NFJD/ODF-PDT	-	-	Ukiah Complex	L	5S 31E 14	-	P6DW00 (0614)	OR-UMF-250	-	-	multiple fires
251	8/15/2007	ODF-Pendleton	973053	-	A-Star	L	6S 32E 26 NESW	0.25	-	-	45 01 06	118 50 18	out 8/26/07 1028
252	8/15/2007	ODF-Pendleton	973048	-	Jet	L	5S 32E 05 NWSW	15.5	-	-	45 09 35	118 52 34	out 9/2/07 1514
253	8/15/2007	Walla Walla	-	-	(Target Meadows)	S&R	-	-	-	-	-	-	missing person
254	8/15/2007	NFJD	973051	76	Trough	L	5S 33E 09 NESW	0.1	P6C66L (0614)	-	45 08 50	118 43 49	controlled 9/11/07 1303
255	8/16/2007	ODF-Pendleton	-	-	-	SA	-	-	-	-	-	-	same as 246
256	8/16/2007	NFJD	-	77	French Corral	L	4S 33E 14 NESE	11	P6C66L (0614)	-	45 13 15	118 40 52	out 9/10/07 1617
257	8/17/2007	NFJD	-	-	(NE of Desolation)	FA	-	-	P6C66L (0614)	-	-	-	No Find
258	8/18/2007	Pomeroy	LTD	78	Cottonwood	H	9N 43E 12 SENE	3399	P6DW94 (0614)	OR-UMF-258	46 16 20	117 22 02	out 10/01/07 1200
259	8/23/2007	Pomeroy	LCD221	-	Guard Station	H	9N 41E 15 SWSW	0.1	P6C66L (0614)	-	46 15 08	117 42 07	out 8/24/07 1445
260	8/23/2007	Tribal	973055	-	Interchange (car fire)	MA	2N 33E 07 NWSW	0.01	-	-	45 40 01	118 44 41	out 8/23/07 1617
261	8/23/2007	WA-DNR	LCC221	-	Rescue	H	9N 43E 36 NENE	20	PNDX3Z (1502)	WA-SESS-261	46 13 09	117 21 32	out 8/25/07 1659
262	8/26/2007	Walla Walla	-	-	(63/64 Road)	LEO	4N 39E 18 NE	-	-	-	-	-	vehicle in ditch
263	8/26/2007	Walla Walla	-	-	(Lake Creek Trail)	FA	2N 37E 11 NENE	-	P6C66L (0614)	-	-	-	illegal campfire
264	8/26/2007	NFJD	-	79	264	H	4S 33E 20 SWSW	0.1	P6C66L (0614)	-	45 12 05	118 45 07	out 9/3/07 1336
265	8/27/2007	ODF-John Day	-	-	(Ritter Junction)	PASS	8S 31E 31	-	-	-	-	-	passed to John Day
266	8/28/2007	NFJD	-	80	Signal	H	8S 33E 11 SWSW	0.1	P6DYL2 (0614)	-	44 54 19	118 44 42	out 8/28/07 1516
267	8/28/2007	NFJD	-	-	(Trout Meadows Butte)	SA	7S 35E 22 NWNE	-	-	-	44 56 02	118 28 37	inside Trout Meadows

2007 PICC Incidents

Inc. #	Date	Agency / District	ODF, BLM, FWS & DNR #	S.O. #	Name/Description	Inc. Type	Legal Location	Size	FS Mgt Code	Resource Order #	LATITUDE	LONGITUDE	STATUS/DETAILS
268	8/28/2007	ODF-Pendleton	973056	-	(Hwy 395 MP 55)	FA	6S 31E 04 NENE	-	PNDYM6 (1502)	-	45 04 52	118 59 08	no find
269	8/29/2007	Tribal	973057	-	Motanic Road	MA	1N 33E 05 SESE	0.5	-	-	45 35 17	118 42 23	mutual assist
270	8/29/2007	NFJD	973058	81	Fifty	H	4S 33E 23 SWSW	5	P6DYS0 (0614)	OR-UMF-270	45 12 07	118 41 35	out 9/10/07 1505
271	8/30/2007	Tribal	-	-	(Tutuilla Church Road)	FA	2N 33E 29	-	-	-	-	-	controlled burn
272	8/30/2007	ODF-John Day	-	-	(SE of Kimberly)	PASS	9S 26E 34 NWNE	-	-	-	44 44 38	119 34 53	passed to John Day
273	8/30/2007	ODF-John Day	-	-	(Camas Prairie)	PASS	6S 25E 22 NESW	-	-	-	45 01 47	119 43 18	passed to John Day
274	8/30/2007	ODF-John Day	-	-	Winlock	MA	7S 24 30 SENE	0.1	P6C66L (0614)	-	44 55 50	119 53 36	controlled/passed
275	8/30/2007	Heppner	-	82	Scat	L	4S 28E 23 NWSE	0.1	P6C66L (0614)	-	45 12 18	119 17 56	out 9/1/07 1101
276	8/30/2007	Heppner	-	-	(Black Mtn. Area)	SA	4S 28E 13	-	-	-	-	-	same as 275
277	8/30/2007	Heppner	-	83	Perry	L	6S 24E 27 SWNE	0.1	P6C66L (0614)	-	45 00 45	119 49 42	out 9/2/07 0902
278	8/30/2007	BLM	DY03 973065	-	Jericho Creek	L	6S 29E 33 NW	12	PDDY03 (1502)	OR-UMF-278	44 59 59	119 05 01	controlled 9/3/07 1900
279	8/30/2007	ODF-Pendleton	973059	-	Snipe Hunter	L	3S 31E 33 NWSW	19.5	-	OR-973S-279	45 15 42	118 57 13	out 9/2/07 1200
280	8/30/2007	BLM	-	-	(Deerhorn Creek)	SA	6S 30E 25	-	-	-	-	-	same as 278
281	8/30/2007	BLM	DY04	-	Buckaroo	L	6S 30E 33 NESW	20	PDDY04 (1502)	OR-UMF-281	45 00 30	119 07 57	out 9/06/07 1417
282	8/30/2007	BLM	C66L	-	Quick	L	6S 30E 34 SWSE	0.25	P6C66L (0614)	-	44 59 56	119 05 32	out 8/31/07 1419
283	8/30/2007	BLM	-	-	(N. of Elk Grove)	SA	7S 30E 03 SESE	-	-	-	44 59 54	119 05 54	same as 282
284	8/30/2007	Heppner	-	84	Black Mtn.	L	4S 28E 23 SWNW	0.1	P6C66L (0614)	-	45 12 29	119 18 03	out 9/6/07 1417
285	8/30/2007	ODF-Pendleton	973060	-	Johnson Creek	L	4S 29E 16 SESE	0.1	-	-	45 13 00	119 12 46	out 9/2/07 1340
286	8/30/2007	Walla Walla	-	-	(Thimbleberry)	SA	1N 37E 23 NW	-	-	-	45 33 06	118 09 07	same as 293
287	8/30/2007	ODF-Pendleton	973061	-	(Deerhorn Creek)	FA	6S 31E 20	-	-	-	45 01 58	119 00 46	not found
288	8/30/2007	NOIDC	-	-	-	PASS	-	-	-	-	-	-	passed to NOIDC
289	8/30/2007	Walla Walla	-	85	Hellhole Creek	L	1N 37E 07 NENW	0.1	P6C66L (0614)	-	45 34 51	118 14 07	out 9/1/07 1409
290	8/30/2007	Walla Walla	-	-	(N. of Bone Springs)	FA	5N 39E 03	-	P6C66L (0614)	-	45 54 37	117 55 05	not found
291	8/31/2007	Pomeroy	-	86	Bear Wallow Springs	L	8N 42E 31 SENE	0.1	P6C66L (0614)	-	46 07 52	117 35 15	out 9/1/07 1017
292	8/31/2007	Walla Walla	-	87	Wild Woman	L	4N 38E 27 SENE	0.2	P6C66L (0614)	-	45 46 58	118 02 51	out 9/11/07 1512
293	8/31/2007	Walla Walla	-	88	Farley Springs	L	1N 37E 11 NESW	0.5	P6C66L (0614)	OR-UMF-293	45 34 41	118 08 59	out 9/4/07 1259

2007 PICC Incidents

Inc. #	Date	Agency / District	ODF, BLM, FWS & DNR #	S.O. #	Name/Description	Inc. Type	Legal Location	Size	FS Mgt Code	Resource Order #	LATITUDE	LONGITUDE	STATUS/DETAILS
294	8/31/2007	ODF-John Day	-	-	(SW of Bone Point)	PASS	7S 30E 13 NWNE	-	-	-	44 58 01	119 03 01	passed to John Day
295	8/31/2007	Walla Walla	-	89	Thimbleberry	L	1N 37E 15 SESW	0.1	P6C66L (0614)	-	45 33 32	118 10 16	out 9/1/07 1339
296	8/31/2007	Heppner	-	90	Coalmine	L	4S 28E 33 NWSE	0.1	P6C66L (0614)	-	45 10 28	119 20 21	out 9/4/07 1716
297	8/31/2007	NFJD	-	-	(Indian Creek)	FA	9S 33E 5 SWSW	-	P6C66L (0614)	-	44 46 25	118 43 30	not found
298	8/31/2007	Heppner	-	-	(Wall Creek)	FA	7S 36E 34 NWNE	-	-	-	44 55 19	119 36 00	not found
299	8/31/2007	ODF-John Day	-	-	(Lava Flat)	PASS	6S 25E 02 SWSE	-	-	-	45 04 12	119 41 45	passed to John Day
300	8/31/2007	Walla Walla	-	91	Burnt Tree	L	1N 37E 09 SWNE	0.25	P6C66L (0614)	-	45 34 51	118 10 58	out 9/2/07 1200
301	8/31/2007	Heppner	-	92	Bell Spring	L	8S 26E 03 SWNW	0.25	P6C66L (0614)	-	44 54 16	119 36 37	out 9/2/07 1231
302	8/31/2007	ODF-Pendleton	973062	-	Swale Creek	L	4S 29E 14 NWNW	0.1	-	-	45 13 47	119 11 05	out 9/2/07 1319
303	8/31/2007	Heppner	-	93	Little Tamarack	L	8S 26E 09 SWSE	0.5	P6C66L (0614)	-	44 53 02	119 37 13	out 9/5/07 1043
304	8/31/2007	ODF-Pendleton	973066	-	(Battle Mtn.)	FA	3S 31E 30 SE	-	-	-	45 16 37	118 59 13	water dogs
305	8/31/2007	ODF-Pendleton	-	-	(Deadman Pass)	FA	1N 34E 11	-	-	-	45 34 51	118 31 37	water dogs
306	8/31/2007	WADNR	-	-	(Mill Creek Rd)	L	6N 38E 07 SW	-	-	-	46 00 53	118 06 34	RFD handled
307	8/31/2007	Heppner	-	-	(Little Wall Creek)	FA	6S 27E 30 NE	-	-	-	45 01 03	119 32 04	no find
308	8/31/2007	WADNR	LCO221	-	Zeuss	L	7N 38E 19 SENW	0.1	-	WA-SESS-308	46 04 25	118 06 51	out 9/1/07 1300
309	8/31/2007	BLM	DY6Q	-	Burnt Juniper	L	5N 30E 10	-	PDDY6Q (1502)	OR-UMF-309	45 55 45	119 02 49	
310	8/31/2007	Heppner	-	94	Wheeler	L	7S 24E 18 SENW	0.1	P6C66L (0614)	-	44 57 06	119 54 36	out 9/3/07 1154
311	8/31/2007	WADNR	-	-	(Boundary C.G.)	FA	10N 42E 32	-	-	-	46 18 07	117 34 52	no find
312	8/31/2007	WADNR	-	-	(S. Touchet)	SA	7N 39E 09	-	-	-	46 06 09	117 56 34	same as 315
313	8/31/2007	Walla Walla	-	-	Hunter	H	3N 38E 07 NE	-	P6C66L (0614)	-	45 45 27	118 06 18	nonstat-campfire
314	8/31/2007	Walla Walla	-	-	(McIntyre)	FA	4N 38E 31 SW	-	-	-	45 46 39	118 07 24	no find
315	8/31/2007	WADNR	LCP221	-	Burnt Fork	L	7N 39E 06 SESE	0.1	PNDY41 (1502)	WA-SESS-315	46 06 26	117 58 26	out 9/4/07 1053
316	9/1/2007	ODF-Pendleton	973063	-	Calamity	L	1S 34E 05 SENE	0.1	-	-	45 30 35	118 34 16	out 9/3/07 1353
317	9/1/2007	Pomeroy	LTJ	95	HP	L	8N 43E 33 NWSW	0.1	P6C66L (0614)	-	46 07 39	117 26 18	out 9/06/07 1600
318	9/1/2007	ODF-Pendleton	973064	-	Blue Wayside	L	1S 35E 14 SESW	0.1	-	-	45 28 24	118 24 36	out 9/3/07 1231
319	9/1/2007	Pomeroy	LTK	96	Shockrum	L	8N 43E 33 SESW	0.1	P6C66L (0614)	-	46 07 25	117 25 59	out 9/05/07 1702

2007 PICC Incidents

Inc. #	Date	Agency / District	ODF, BLM, FWS & DNR #	S.O. #	Name/Description	Inc. Type	Legal Location	Size	FS Mgt Code	Resource Order #	LATITUDE	LONGITUDE	STATUS/DETAILS
320	9/1/2007	Pomeroy	-	97	Preacher	L	7N 40E 26 SWSW	0.1	P6C66L (0614)	OR-UMF-320	46 03 07	117 46 41	out 9/3/07 1700
321	9/1/2007	Heppner	-	98	Tamarack II	L	8S 26E 16 NESE	0.1	P6C66L (0614)	-	44 52 19	119 36 56	out 9/06/07 1336
322	9/1/2007	NFJD	-	99	Matlock II	L	4S 29E 22 SWSE	0.1	P6C66L (0614)	-	45 12 29	119 11 55	out 9/3/07 1619
323	9/1/2007	Heppner	-	100	Long Prairie	L	7S 24E 10 NWNW	0.1	P6C66L (0614)	-	44 58 19	119 50 54	out 9/5/07 1414
324	9/1/2007	Pomeroy	-	101	Grizzly	L	6N 40E 01 NWSW	0.1	P6C66L (0614)	-	46 01 28	117 45 25	out 9/2/07 1404
325	9/1/2007	WADNR	LCR221	-	Mountain View	L	7N 43E 36 NWNE	0.75	PNDY5M (1502)	WA-SESS-325	46 02 27	117 21 39	out 9/06/2007 1358
326	9/1/2007	ODF-John Day	-	-	(Elk Grove)	PASS	7S 30E 17 NWNE	-	-	-	44 57 57	119 07 53	passed to John Day
327	9/1/2007	Heppner	-	102	Frank	L	6S 27E 34 NWSE	0.1	P6C66L (0614)	-	45 00 04	119 28 07	out 9/06/07 1641
328	9/1/2007	NFJD	-	-	(Onion Flat)	FA	7S 32E 13 NWNE	-	-	-	44 58 02	118 48 18	no find
329	9/1/2007	Pomeroy	-	103	Sheep Head	L	7N 42E 06 SESE	0.1	P6C66L (0614)	OR-UMF-329	46 06 20	117 35 09	out 9/3/07 1226
330	9/1/2007	Walla Walla	-	-	(Blakley Spring)	H	7N 39E 22 NWSE	-	-	-	46 04 05	117 55 01	illegal campfire
331	9/1/2007	Heppner	-	-	(East of Tupper)	H	6S 27E 10 SENW	-	P6C66L (0614)	-	45 03 43	119 28 22	campfire-nonstat
332	9/2/2007	Pomeroy	-	-	(Rose Springs Recreation)	FA	9N 42E 09 NENE	-	-	-	46 16 18	117 33 17	slash burn/non stat
333	9/2/2007	ODF-Pendleton	-	-	(Deadman Pass)	FA	2N 35E 32 SESE	-	-	-	45 20 31	118 27 05	no find - drift smoke
334	9/2/2007	BLM	-	-	(Stoney Creek)	FA	6S 30E 31 NWNW	-	-	-	45 00 32	119 09 39	Passed to COIDC
335	9/2/2007	Walla Walla	-	-	(Umatilla Forks)	LEO	3N 37E 21 NENE	-	-	-	45 43 43	118 11 34	aban'd vehicle
336	9/2/2007	Heppner	-	104	Potato Hill	L	6S 28E 25 NESE	80	P6C66L (0614)	OR-UMF-336	45 00 58	119 18 03	out 9/24/07 1341
337	9/2/2007	Pomeroy	-	105	Bugle	L	5N 40E 21 NENE	0.2	P6C66L (0614)	OR-UMF-337	45 53 33	117 49 20	out 9/4/07 0930
338	9/2/2007	Walla Walla	-	106	Meadow Ridge	L	4N 40E 11 NWSW	0.1	P6C66L (0614)	-	45 50 16	117 47 03	out 9/9/07 1054
339	9/2/2007	Heppner	-	-	(Gilman Flat)	SA	6S 28E 32 NENW	-	P6C66L (0614)	-	-	-	same as 336
340	9/2/2007	Walla Walla	-	107	Finley	L	2N 38E 30 NENE	0.2	P6C66L (0614)	-	45 36 59	118 05 59	out 9/9/07 1542
341	9/2/2007	ODF-John Day	-	-	(Camas Prairie)	PASS	6S 25E 17 SENE	0.1	-	-	45 02 54	119 45 10	Passed to John Day
342	9/2/2007	ODF-Pendleton	-	-	(Melody Mtn. Church Camp)	FA	1S 35E 03	-	-	-	45 30 29	118 25 30	Bonfire
343	9/3/2007	Heppner	-	108	Hunter II	L	4S 28E 14 SWSE	0.1	P6C66L (0614)	-	45 12 49	119 17 43	out 9/14/07 1528
344	9/3/2007	Walla Walla	-	-	(Elk Flats Area)	FA	5N 40E 26	-	P6C66L (0614)	-	45 40 01	117 50 43	No Find/same as 350
345	9/4/2007	ODF-John Day	-	-	(Porter Creek)	PASS	6S 25E 34 SE	-	-	-	45 00 05	119 42 39	passed to John Day

2007 PICC Incidents

Inc. #	Date	Agency / District	ODF, BLM, FWS & DNR #	S.O. #	Name/Description	Inc. Type	Legal Location	Size	FS Mgt Code	Resource Order #	LATITUDE	LONGITUDE	STATUS/DETAILS
346	9/5/2007	NFJD	-	-	(Lost Creek)	S&R	9S 35E 18 SWNW	-	-	-	44 47 10	118 33 17	found 9/05/2007
347	9/6/2007	WA-DNR	LCW221	-	Overtime	H	6N 38E 08 SENE	0.1	-	-	46 00 51	118 04 33	out 9/10/07 1417
348	9/7/2007	Pomeroy	-	-	(Forest Boundary Camp)	H	9N 42E 04 NWSE	-	P6C66L (0614)	-	45 48 33	117 36 44	unattended campfire
349	9/8/2007	Heppner	-	109	Stump II	H	6S 28E 13 NWNE	0.1	P6C66L (0614)	-	45 03 36	119 20 09	out 9/08/07
350	9/8/2007	Pomeroy	-	110	Elk Flat	L	5N 40E 14 NESE	0.1	P6C66L (0614)	OR-UMF-350	45 54 33	117 46 31	out 9/11/07 1431
351	9/8/2007	NFJD	-	-	(1031 Road)	MED	8S 35E 33 SWSW	-	-	-	44 49 29	118 30 53	injured hunter
352	9/8/2007	Heppner	-	-	(Penland Lake)	LEO	5S 28E 23 SENW	-	-	-	45 07 09	119 17 58	illegal campfires/assault
353	9/8/2007	ODF-Pendleton	-	-	(Owens Butte)	SA	5S 32E 03 SWSW	-	-	-	45 09 32	118 50 06	same as 223
354	9/9/2007	WA-DNR	-	-	(Jasper Mtn.)	FA	8N 39E 33	-	-	-	-	-	no find
355	9/9/2007	NFJD	-	111	Archer	L	4S 29E 31 NENE	0.1	P6C66L (0614)	-	45 10 56	119 14 59	out 9/15/07 1555
356	9/10/2007	ODF-Pendleton	973067	-	Mill Creek Spot	H	6N 38E 18 NESE	0.1	-	-	45 59 36	118 06 25	out 9/11/07 1744
357	9/14/2007	NFJD	-	-	(1007 Road)	LEO	7S 32E 28	-	-	-	-	-	vehicle rollover
358	9/14/2007	Pomeroy	-	-	(Big Butte)	LEO	7N 44E 01	-	-	-	-	-	cut/broken fence
359	9/14/2007	Walla Walla	973068	112	Bear Trap	L	4N 38E 18 SWSE	1.5	P6C66L (0614)	OR-UMF-359	45 49 05	118 07 02	out 9/19/07 1558
360	9/15/2007	NFJD	-	-	(Kelsay Meadow)	FA	7S 33E 27 SWSW	-	P6C66L (0614)	-	44 55 37	118 44 08	no find
361	9/16/2007	Heppner	-	-	(Lovelett Creek)	SA	7S 26E 01	-	-	-	-	-	same as 090
362	9/16/2007	WADNR	LDH221	-	Wolf Fork	H	9N 39E 36 SWNE	0.5	PND0QB (1502)	-	46 12 58	117 52 23	out 9/22/07 @ 1622
363	9/17/2007	ODF-Pendleton	973069	-	Swiss Flat	H	3S 31E 27 SESW	0.1	-	-	45 16 10	118 55 37	out 9/21/07 @ 1036
364	9/18/2007	Pendleton RFD	973070	-	Rieth	MA	2N 31E 13 NENE	2560	PND0S6 (1502)	OR-973S-364	45 39 30	118 52 24	mutual assist
365	9/22/2007	Heppner	-	-	(Rd. 53)	FA	5S 28E 11	-	P6C66L (0614)	-	-	-	attended campfire
366	9/23/2007	Heppner	-	-	(2141 Road)	FA	7S 24E 01 NWSW	-	P6C66L (0614)	-	-	-	attended campfire
367	9/24/2007	NFJD	-	-	(Turner Basin)	SA	7S 32E 12	-	-	-	44 58 30	118 47 56	same as 219
368	9/28/2007	Heppner	-	-	(Matlock Flat)	FA	6S 26E 12 SWNW	-	-	-	45 03 47	119 33 46	legal campfire
369	9/29/2007	Walla Walla	-	-	(Yellowjacket Point)	FA	5N 39E 19 NW	-	-	-	45 54 06	117 59 40	permit slash burn
370	9/30/2007	Walla Walla	-	-	(Jubilee)	SA	4N 39E 05	-	-	-	-	-	same as 369
371	10/3/2007	Pomeroy	-	113	Willow	H	9N 42E 31 NWNE	0.25	P6DZ90 (0614)	-	46 13 10	117 35 44	out 10/9/07 1456

2007 PICC Incidents

Inc. #	Date	Agency / District	ODF, BLM, FWS & DNR #	S.O. #	Name/Description	Inc. Type	Legal Location	Size	FS Mgt Code	Resource Order #	LATITUDE	LONGITUDE	STATUS/DETAILS
372	10/8/2007	Heppner	-	-	(Road 2106)	FA	5S 28E 36	-	-	-	-	-	part of Mallory Rx Unit
373	10/9/2007	Heppner	953048	114	Herren	H	4S 28E 26 NWNW	6.4	P6DZ90 (0614)	-	45 11 38	119 18 30	out 11/02/2007 1200
374	10/10/2007	NFJD	-	-	(Frazier)	S&R	5S 33.5E 02	-	-	-	-	-	person located
375	10/12/2007	Walla Walla	-	115	Luger	H	3N 39E 05 SWNW	0.1	P6DZ90 (0614)	-	45 46 16	117 57 52	out 10/12/07 1303
376	10/14/2007	Pomeroy	-	116	Quarter Wrench	H	9N 42E 17 SENE	0.1	P6DZ90 (0614)	-	46 15 33	117 34 04	out 10/16/07 1524
377	10/16/2007	ODF-Pendleton	-	-	(NFCA)	FA	6N 37E 21	-	-	-	-	-	no action taken
378	10/16/2007	Columbia County	-	-	(Mutual Assist 221)	H	9N 39E 01	50	-	-	-	-	uncontrolled burn
379	10/22/2007	NFJD	-	-	(10 mi. N of Granite)	FA	7S 35.5E 34 SWNE	-	P6DZ90 (0614)	-	44 54 49	118 24 16	slash pile
380	10/23/2007	ODF-Pendleton	973071	-	Bell Cow	H	1S 35E 06 SWNE	1	-	-	45 30 38	118 28 55	out 11/08/07 @1210
381	10/23/2007	NFJD	-	-	(5308 Road)	Misc	4S 30E 34	-	-	-	-	-	emergency contact
382	10/24/2007	NFJD	-	117	Wallow	H	4S 33E 16 NENE	0.1	P6DZ90 (0614)	-	45 13 36	118 43 12	out 10/24/07 1730
383	10/25/2007	NFJD	-	-	(Peep Creek)	H	7S 32E 23 NESW	0.1	P6DZ90 (0614)	-	44 56 43	118 49 52	monitor status
384	10/28/2007	Walla Walla	-	-	(Phillips Creek)	FA	2N 38E 32	-	-	-	-	-	RX piles
385	10/29/2007	Heppner	-	118	Texas	H	5S 27E 27 SENW	5.5	P6DZ90 (0614)	-	45 06 15	119 26 35	out 11/16/07 1800
386	10/29/2007	ODF-Pendleton	-	-	(Langdon Lake/Tollgate Store)	FA	3N 38E 32	-	-	-	-	-	3 or 4 large plumes
387	10/29/2007	NFJD	-	-	(Rd.1007 and 3980 Rd.)	H	8S 32E 09 or 04	-	-	-	44 53 17	118 52 12	monitor status
388	10/30/2007	Heppner	-	119	Skookum	H	5S 27E 33 NENW	33	P6DZ90 (0614)	-	45 05 33	119 27 52	out 11/19/07 0700
389	10/31/2007	NFJD	-	-	(Cable Creek)	S&R	4S 31E 03	-	-	-	-	-	overdue aircraft-located
390	11/2/2007	Walla Walla	-	120	Blakely Spring	H	7N 39E 23 NESW	0.1	P6DZ90 (0614)	-	46 04 05	117 54 04	out 11/04/07 0934
391	11/3/2007	NFJD	-	121	Tree Farm	H	4S 33E 28 SWSW	0.1	P6DZ90 (0614)	-	45 11 33	118 43 35	out 11/20/2007 1200
392	11/4/2007	ODF-Pendleton	-	-	(Meacham Creek)	FA	1N 36E 34 NE	-	-	-	-	-	debris burn
393	11/4/2007	NOIDC	-	-	(Grande Ronde)	PASS	5S 36E 18	-	-	-	-	-	passed to NOIDC
394	11/4/2007	NFJD	-	122	Deep Canyon	H	7S 32E 30 NESE	0.3	P6DZ90 (0614)	-	44 55 54	118 54 38	out 11/20/2007 1200
395	11/5/2007	NFJD	-	-	(Onion Flat)	FA	7S 32E 23 SE	-	P6DZ90 (0614)	-	44 56 37	118 49 58	no find
396	11/5/2007	Heppner	-	123	Sunflower	H	7S 27E 07 SWSW	0.5	P6DZ90 (0614)	-	44 58 10	119 33 06	out 11/19/07 0700
397	11/5/2007	ODF-John Day	-	-	(Morrow Co. OHV Park)	PASS	6S 25E 25	-	-	-	-	-	passed to JDIDC

2007 PICC Incidents

Inc. #	Date	Agency / District	ODF, BLM, FWS & DNR #	S.O. #	Name/Description	Inc. Type	Legal Location	Size	FS Mgt Code	Resource Order #	LATITUDE	LONGITUDE	STATUS/DETAILS
398	11/6/2007	NFJD	-	124	Wilkins	H	5S 30E 14 SWNE	0.1	P6DZ90 (0614)	-	45 08 05	119 03 12	out 11/20/07 0800
399	11/6/2007	Heppner	-	-	(2105-022-051)	FA	5S 28E 26	-	P6DZ90 (0614)	-	-	-	no find
400	11/7/2007	Heppner	-	-	(Stalden Canyon)	FA	6S 29E 18	-	P6DZ90 (0614)	-	-	-	non-stat--campfire
401	11/8/2007	NOIDC	-	-	(Park Saddle)	PASS	5S 36E 04	-	-	-	-	-	passed to NOIDC
402	11/10/2007	ODF-Pendleton	-	-	(Lincton Mtn.)	FA	4N 36E 01	-	-	-	45 51 31	118 15 22	slash burn/non stat
403	11/10/2007	Walla Walla	-	-	(62 Road MP30)	N/S	-	-	-	-	-	-	did not investigate
404	11/11/2007	NFJD	-	125	Dark Canyon	H	3S 33E 08 NESE	99	P6DZ90 (0614)	OR-UMF-404	45 19 19	118 44 33	out 11/27/2007 0932
405	11/12/2007	NOIDC	-	-	(51/5115)	PASS	5S 35E 01	-	-	-	-	-	passed to NOIDC
406	11/11/2007	NFJD	-	126	Swale Creek II	H	4S 29E 22 SENW	1	P6DZ90 (0614)	-	45 12 36	119 12 06	out 11/20/07 0800