

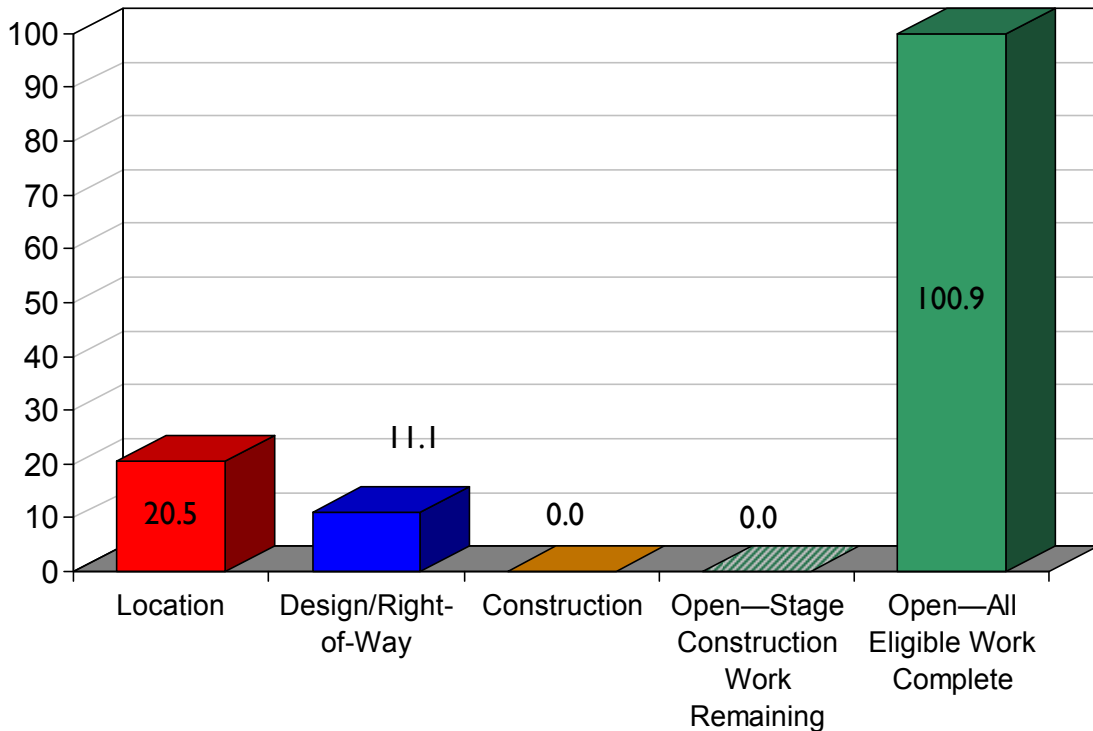
GEORGIA ADHS 2007 COST-TO-COMPLETE ESTIMATE

Georgia has two ADHS corridors with a total of 142.9 miles, including 10.4 ineligible miles. Seventy-six percent of Georgia’s eligible miles are complete and open to traffic. The 2007 cost-to-complete estimate for Georgia’s ADHS corridors is \$369.3 million (state and federal funds). The federal share of the cost to complete is \$295.5 million.

Georgia has \$193.3 million of federal funds available, including funds from ADHS apportionments and earmarks in TEA-21, allocations under various appropriations acts, and future apportionments authorized for FY 2008 and FY 2009 under SAFETEA-LU.

Georgia needs \$102.1 million in additional federal funds to complete its portion of the ADHS.

**Status of Completion Of ADHS Miles in Georgia,
as of September 30, 2006**
(Eligible Miles: 132.5)



Corridor A

Corridor A extends 127.1 miles (including 10.4 ineligible miles) north from I-285 at Atlanta to the North Carolina state line near Young Harris. The estimated cost to complete Corridor A is \$351.2 million.

Remaining work in the 2007 estimate includes the following:

- Construction of a 20.5-mile, four-lane section of SR 515 on a new location—from SR 400 to I-575 near Canton. Location studies are currently underway.
- An interchange at SR 2.
- Construction of a 9.3-mile, four-lane section of US 76 on a new location—from Blairsville to Young Harris—and reconstruction of a 1.2-mile section of SR 515 from its US76 intersection to the North Carolina state line. Design of the entire 10.5-mile segment is currently underway.

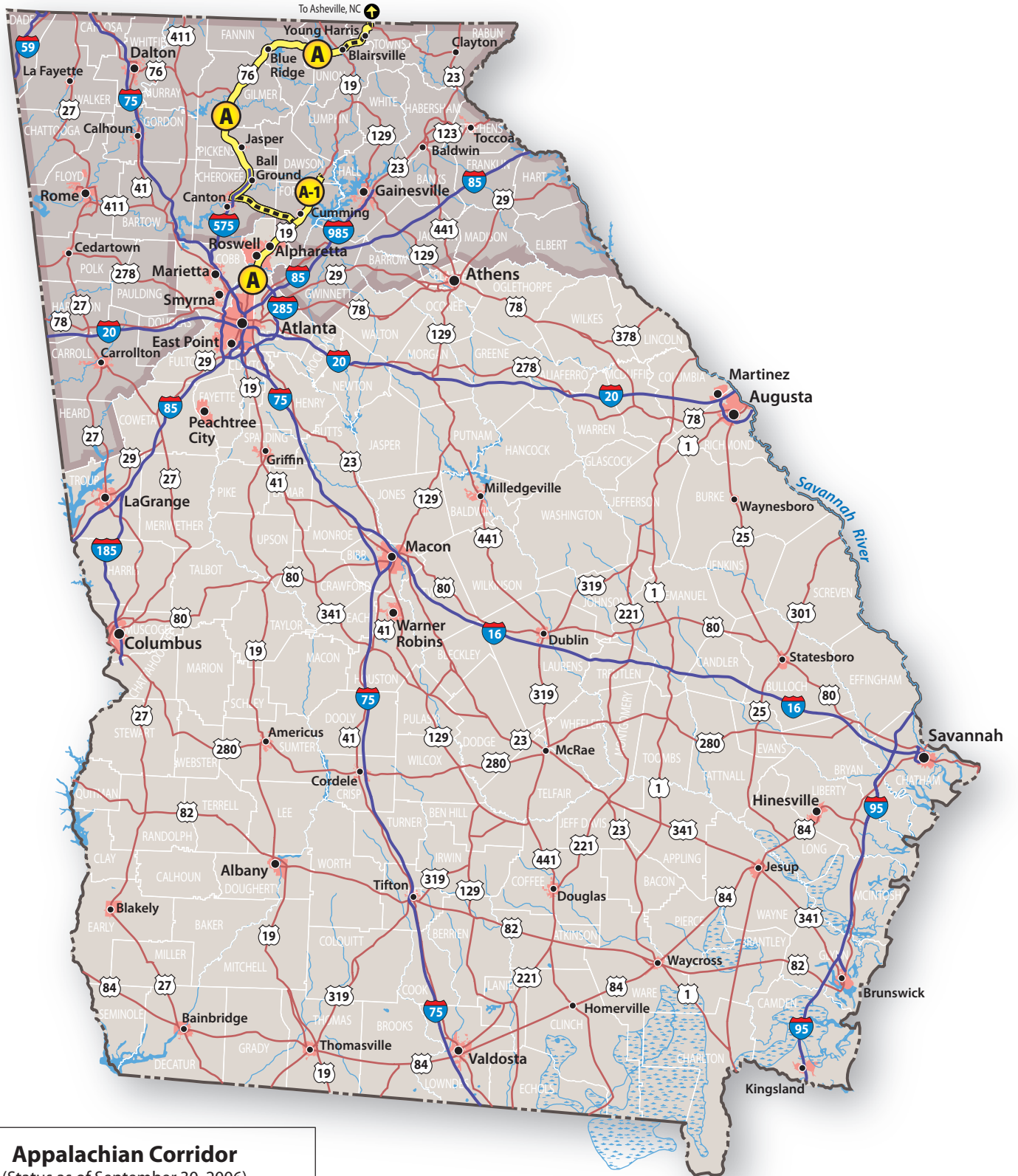
Corridor A-1

Corridor A-1 extends 15.8 miles north from Corridor A near Atlanta to SR 53. The estimated cost to complete Corridor A-1 is \$18.1 million.

Remaining work in the 2007 estimate includes the construction of an interchange with SR 53, which is currently in the design phase.







Appalachian Development Highway System

GEORGIA



Appalachian Corridor

(Status as of September 30, 2006)

-  Open to Traffic
-  Not Open to Traffic
-  Interstate Highway
-  U.S. Highway
-  Populated Place
-  Appalachian Region

