



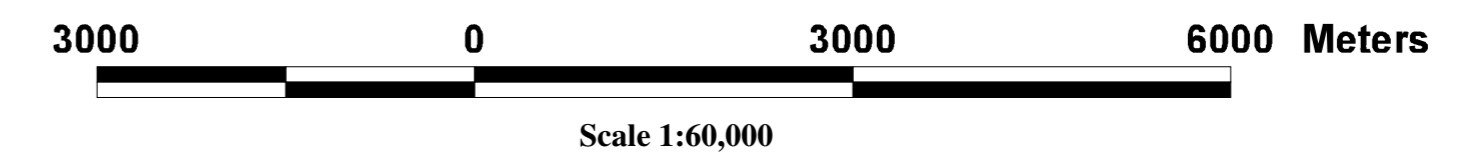
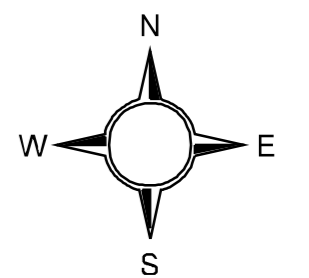


**Explanation**

-  near neutral
-  very weakly acidic
-  weakly acidic
-  unclassified



# pH Derivative Map, Coeur d'Alene River Valley, Idaho

By Arthur A. Bookstrom, Stephen E. Box, Berne L. Jackson, Theodore R. Brandt, Pamela D. Derkey, and Steven R. Munts

1999

This report is preliminary and has not been reviewed for conformity with U.S. Geological Survey editorial standards or with the North American Stratigraphic Code. Any use of trade, firm, or product names in this publication is for descriptive purposes only and does not imply endorsement by the U.S. Government. This map was prepared from a digital database that is not meant to be used or displayed at any scale larger than 1:24,000 (e.g., not enlarged to 1:12,000).

This map was printed on an electronic plotter directly from digital files. Dimensional calibration may vary between electronic plotters and between X and Y directions on the same plotter, and paper may change size due to atmospheric conditions; therefore, scale and proportions may not be true on plots of this map.

For sale by U.S. Geological Survey, Map Distribution, Box 25286, Federal Center, Denver, CO 80225, 1-888-ASK-USGS

Digital files available on World Wide Web at <http://geopubs.wr.usgs.gov>