

U.S. DEPARTMENT OF COMMERCE
NATIONAL OCEANIC AND ATMOSPHERIC ADMINISTRATION
NATIONAL WEATHER SERVICE
OFFICE OF SYSTEMS DEVELOPMENT
TECHNIQUES DEVELOPMENT LABORATORY

TDL OFFICE NOTE 98-1

PACKING OF RADAR MOSAICS

Harry R. Glahn

January 1998

PACKING OF RADAR MOSAICS

Harry R. Glahn

1. INTRODUCTION

This office note is a follow-on to a recent one on a similar subject-- "Satellite, Gridpoint, and Vector Data Packing (Glahn 1997). That office note presented results of packing and unpacking those three kinds of data by two different options of GRIB (simple and complex) and a more efficient scheme, called TDLPACK for want of a better name.

It has been a long-standing AWIPS requirement for a 10-km radar reflectivity mosaic to be produced and distributed over the AWIPS Satellite Broadcast Network (SBN) (U.S. Government 1989). Plans are now underway to fulfill this requirement by AWIPS Build 5.0. This will pave the way for more and/or improved national gridded radar products as suggested by the National Weather Service (NWS) Office of Meteorology--more spatial resolution, more precision than the current 0 through 6 scale, products other than reflectivity, etc.¹

Because this is a gridded product, one would expect it to be packed, especially since the range of values in the grid is so small. This office note, like the previous one, compares simple and complex GRIB and TDLPACK in terms of product size and packing and unpacking computer time, and also considers whether the "missing" indicator should actually be used or the missing value just be included as a value of "7."

2. DESCRIPTION OF PACKING METHODS

The description here will be very brief; other references can be consulted for more detail (WMO 1988; Dey 1996; Glahn 1997, 1992, 1993, 1994, 1995).

A. Simple GRIB

GRIB, in this simple form, does basically two things: (1) the overall minimum value is subtracted from the field (the values at the gridpoints), making all values non-negative and having no larger magnitude than necessary, and (2) only as many bits per value are used as the largest value in the field (after subtraction of the overall minimum) requires, both after the desired decimal and/or binary scaling is done.² Missing values, if there are any,

¹The current radar mosaic, which will initially be provided on the SBN, is a 3-bit resolution product, the values ranging from 0 through 6. The AWIPS requirement specifies a 4-bit product (16 levels). The resolution and map projection of the current product matches the AWIPS requirement, and the grid extent is essentially the same.

²Decimal (binary) scaling means that the data values are multiplied by a power of 10 (2) before packing them as integer values.

ing a 7 as missing, strings of zeros can be packed with zero bits and also strings of 7's, once the value of 7 is packed as the (single) value of the group.

The product sizes range over almost an order of magnitude, being just 0.39 bits/point for "no missing" TDLPACK to 3.00 for "no missing" simple GRIB. Product size for complex GRIB without a missing designator is still over three times TDLPACK.

Packing time for TDLPACK is larger than for GRIB, but all times are fractions of a second per product. TDLPACK unpacking is most efficient, being 41% (67%) of simple GRIB--the packing method currently used at the National Centers for Environmental Prediction for model gridpoint data--with no missing (missing) specified. Unpacking will have to be done at each receiving station (where TDLPACK is most efficient), while packing need be done only once per product (where simple GRIB is most efficient).

The product size for the "no missing" TDLPACK ranged from 5,937 to 10,597 bytes--a factor of 2. The largest product was for October 26, 1997, at 2135 UTC; the mosaic for this time is shown in Fig. 1. There were 82,935 missing values, 74,610 values of zero, and 9,495 non zero reports for a total of 167,040 points in the 464 X 360 grid.

The smallest product was for October 30, 1997, at 1135 UTC; the mosaic is shown in Fig. 2. There were 78,786 missing values, 86,396 zero values, and 1,858 non zero reports.

An intermediate sized product of 8,599 bytes for October 24, 1997, at 1135 UTC, is shown in Fig. 3. Note from the figures that the number of missing values is always large because of the large areas not covered by radar, but varies somewhat because sometimes there are no data for a particular radar.

The packing of these radar data is a quite special case, because (1) there are always many missing values, (2) there are always many zero values, and (3) the missing value can be specified in the same number of bits as the known range of data values. None of these three points generally hold for model gridpoint data, and generally only the last may hold for satellite data. Also, for much smaller grids of radar data that may be sent among Weather Forecast Offices, the percentage of missing points would likely be much smaller.

4. CONCLUSIONS

It has been shown that TDLPACK is much more efficient in product size than GRIB. It has also been shown, that for this special case, treating a missing value the same as a non-missing value is much preferred to either a bit map in the case of GRIB or using the largest value in the group in the case of TDLPACK. While the total volume of the 10-km radar mosaics twice per hour is not great, future national products could multiply this considerably. Even with, say, 256 levels of data rather than 6, the large strings of zeros will allow very efficient packing by TDLPACK. Also on the horizon are mosaics on a finer grid for individual WFO's that may need to be exchanged with neighboring

WFOs over the AWIPS Wide Area Network (WAN). An efficient packing scheme should be defined now and used for all radar gridded products.

ACKNOWLEDGEMENTS

Thanks go to Ronald Reap and Paul Dallavalle for reviewing a draft of this office note and to David Kitzmiller for review and providing the radar data.

REFERENCES

- Dey, C. H., 1996: GRIB, Edition 1, the WMO format for the storage of weather product information and the exchange of weather product messages in gridded binary form. National Centers for Environmental Prediction Office Note 388, National Weather Service, NOAA, U.S. Department of Commerce, 5 sections and an appendix.
- Glahn, H. R., 1992: On the packing of gridpoint data for efficient transmission. TDL Office Note 92-11, National Weather Service, NOAA, U.S. Department of Commerce, 32 pp.
- _____, 1993: An analysis of some features of the GRIB code. TDL Office Note 93-2, National Weather Service, NOAA, U.S. Department of Commerce, 42 pp.
- _____, 1994: An improved algorithm for determining the groups in GRIB second-order packing. TDL Office Note 94-1, National Weather Service, NOAA, U.S. Department of Commerce, 25 pp.
- _____, 1995: GRIB product sizes for AWIPS. TDL Office Note 95-3, National Weather Service, NOAA, U.S. Department of Commerce, 29 pp.
- _____, 1997: Satellite, gridpoint, and vector data packing. TDL Office Note 97-1, National Weather Service, NOAA, U.S. Department of Commerce, 15 pp.
- OFCM, 1990: Standard Formats for Weather Data Exchange among Automated Weather Information Systems FCM-S2-1990. Office of the Federal Coordinator, NOAA, U.S. Department of Commerce, 10 chapters and appendices.
- U.S. Government, 1989: AWIPS-90 System Requirements Specification, Vol. I, Appendix K (7/1/94 version).
- WMO, 1988: Manual on Codes, Vol. 1, Part B--Binary Codes. WMO No. 306, World Meteorological Organization, Geneva.

971026 2135 EDITED

EXPERIMENTAL

RCM REFLECTIVITY




Figure 1. Radar mosaic for 1235 UTC on October 26, 1997.

971030 1135 EDITED

EXPERIMENTAL

RCM REFLECTIVITY

- 15 DBZ
- 30 DBZ
- 40 DBZ
- 45 DBZ
- 50 DBZ
- 55 DBZ
- MSG

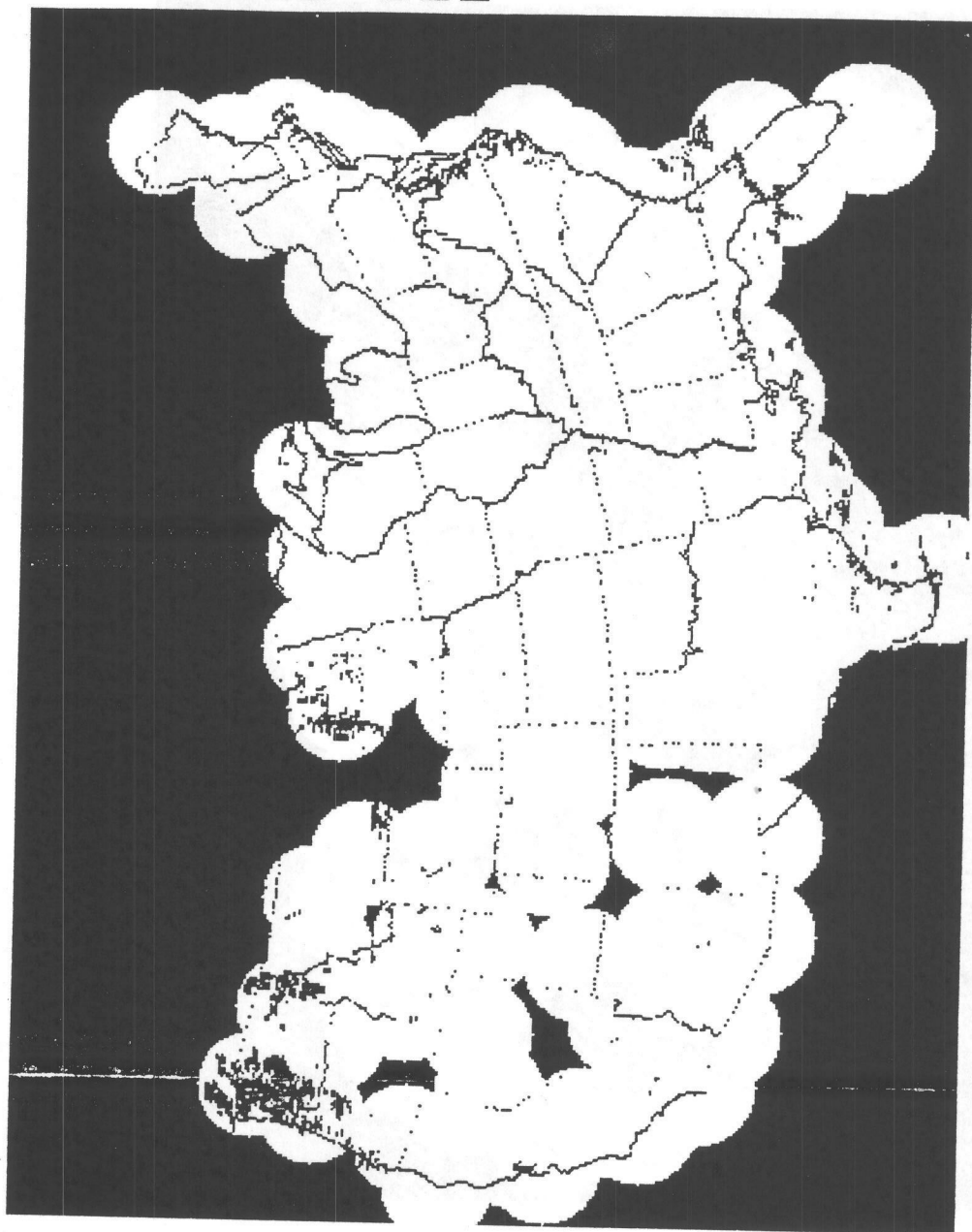


Figure 2. Radar mosaic for 1135 UTC on October 30, 1997.

971024 1135 EDITED

EXPERIMENTAL

RCM REFLECTIVITY

| | |
|-----|-----|
| 15 | DBZ |
| 30 | DBZ |
| 40 | DBZ |
| 45 | DBZ |
| 50 | DBZ |
| 55 | DBZ |
| MSG | |

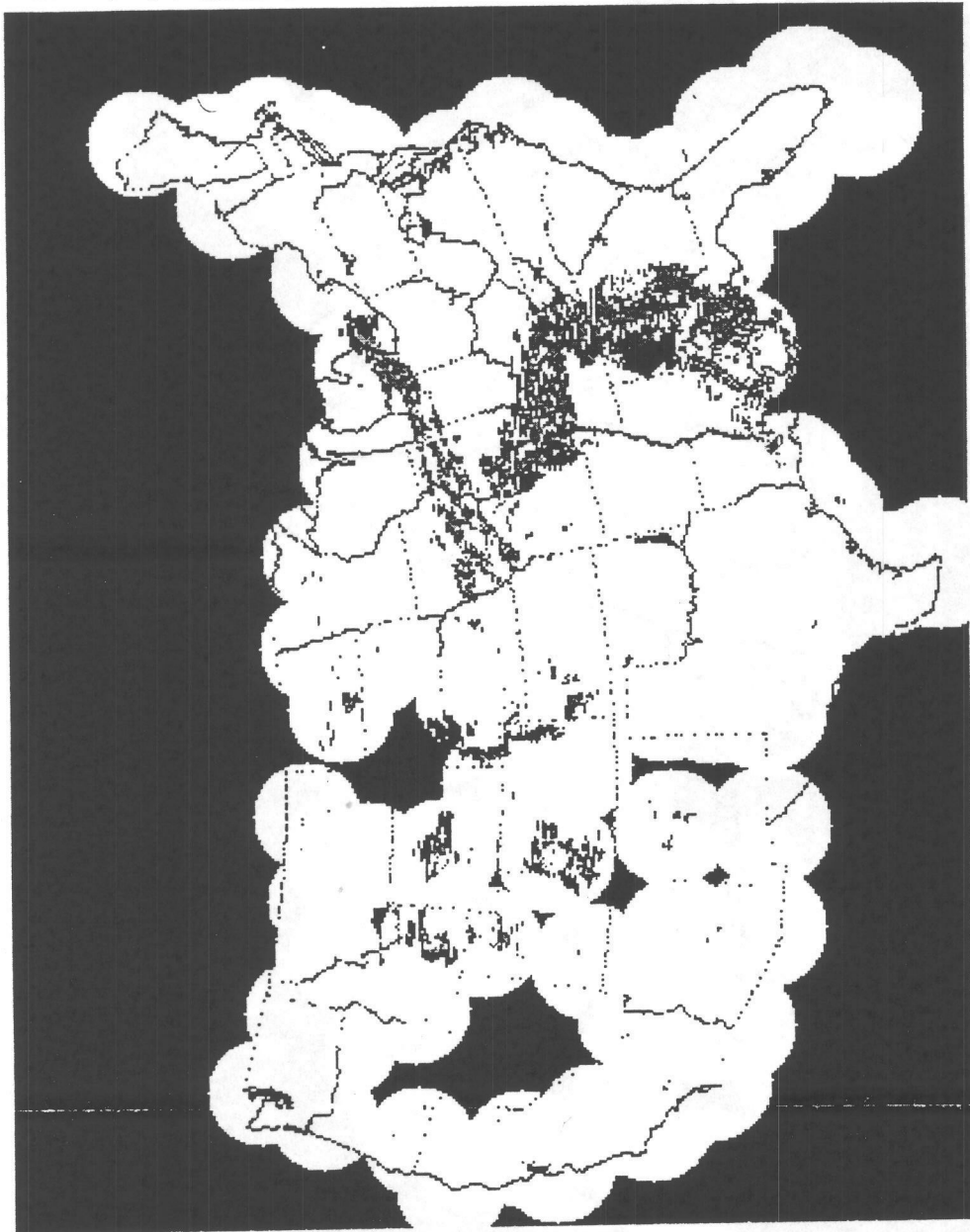


Figure 3. Radar mosaic for 1135 UTC on October 24, 1997.