



Fri May 08 20:31:01 GMT 2009



# No Watch/Warning in effect

Tsunami message from WCATWC

To: U.S. West Coast, Alaska, and British Columbia coastal regions


From: NOAA/NWS/West Coast and Alaska Tsunami Warning Center

Subject: Tsunami Information Statement issued 05/8/2009 at 1:30PM PDT

At 1:27 PM Pacific Daylight Time on May 8, an earthquake with preliminary magnitude 4.1 occurred 70 miles/113 Km south of Bakersfield, California.

The magnitude and location are such that a tsunami **WILL NOT** be generated. This will be the only WCATWC message issued for this event.

The location and magnitude are based on preliminary information. Further information will be issued by the United States Geological Survey or the appropriate regional seismic network.

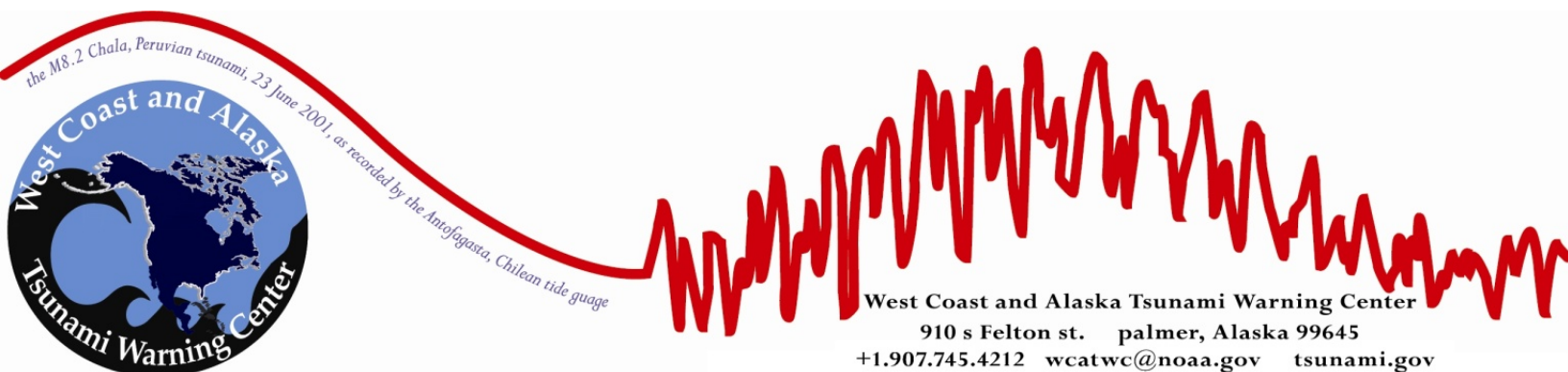


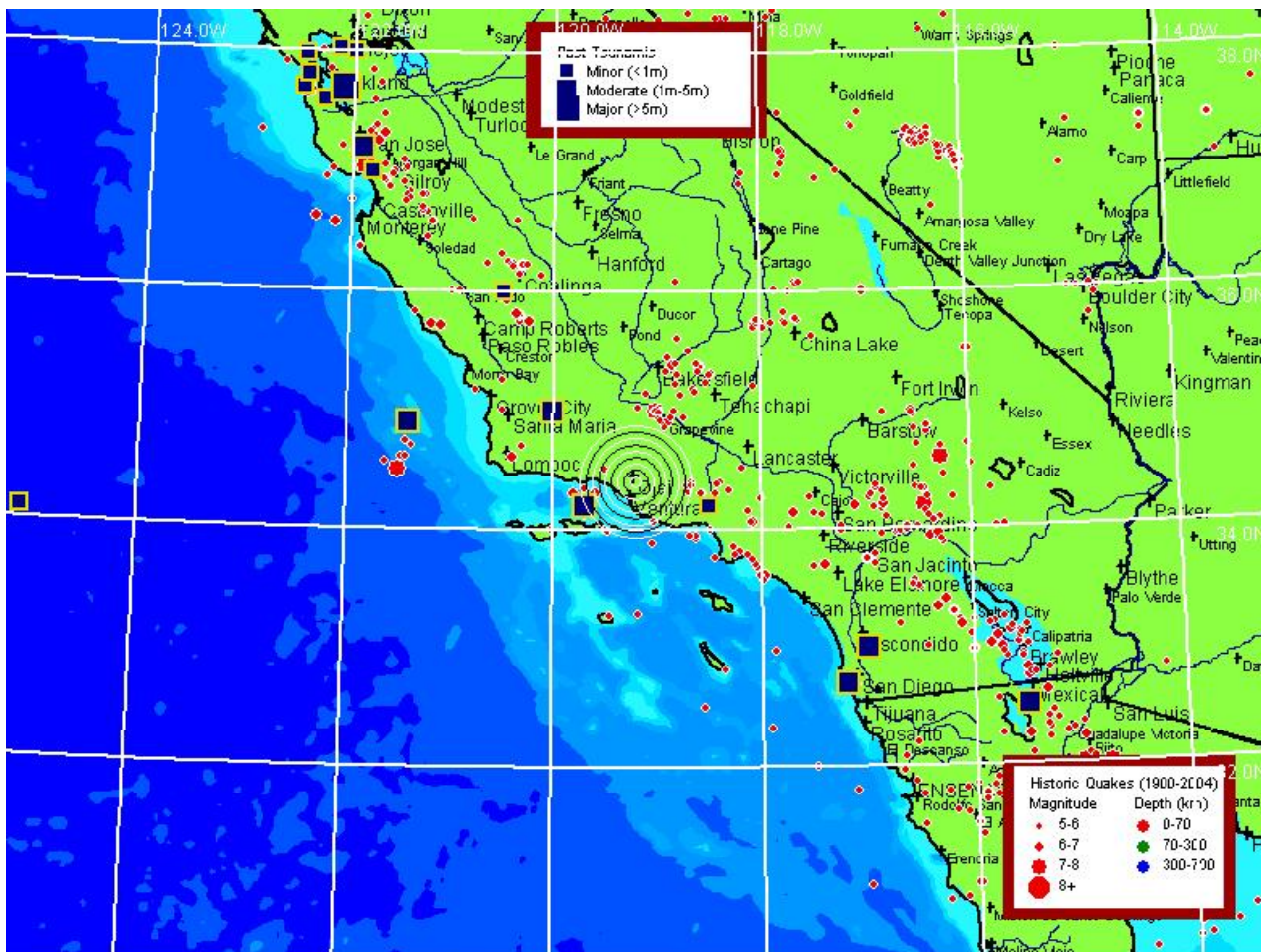


[Link to Standard Information Statement](#)



[Link to XML/CAP Message](#)

[Link to Printable Message](#)





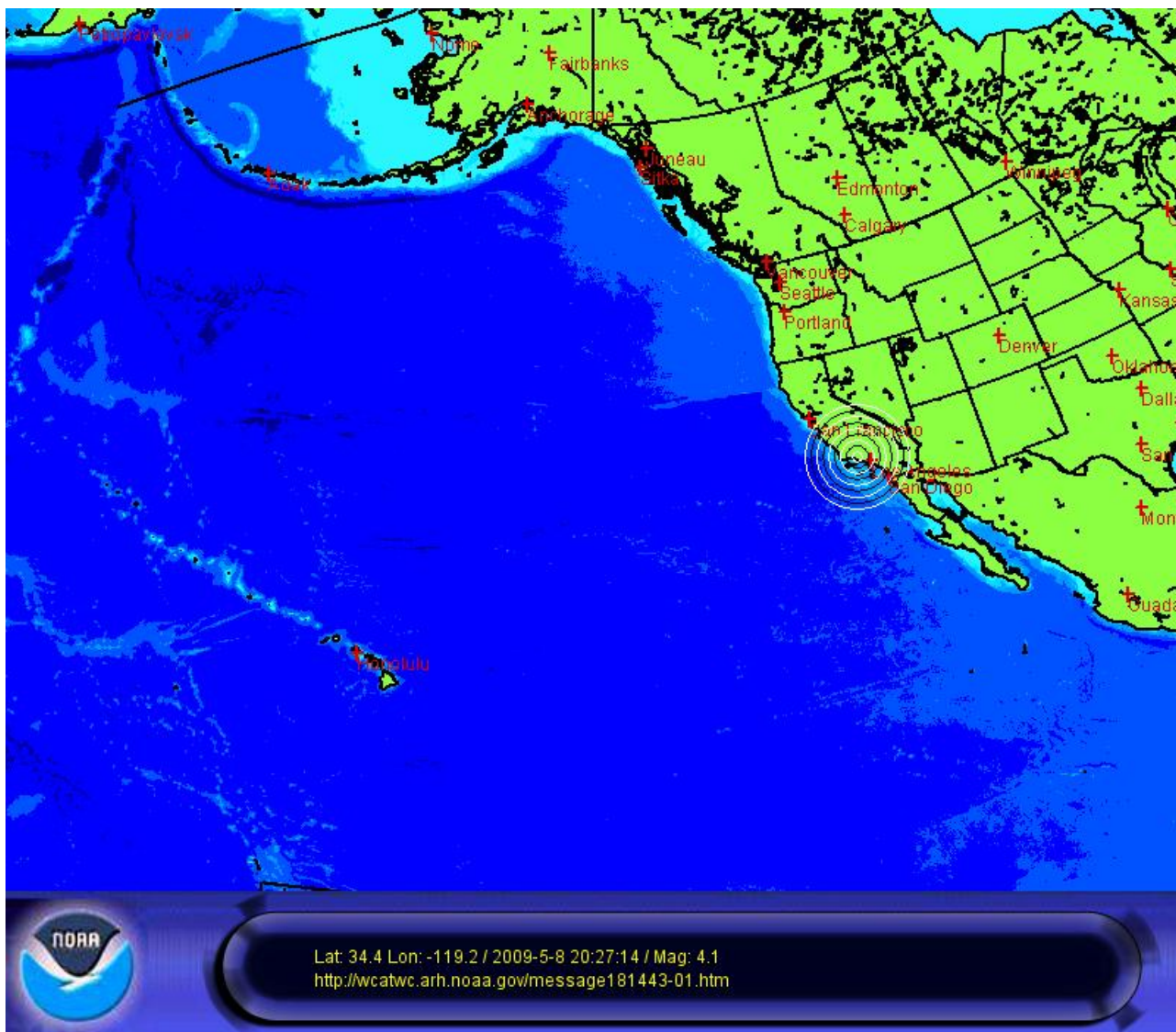


Lat: 34.4 Lon: -119.2 / 2009-5-8 20:27:14 / Mag: 4.1  
<http://wcatwc.arh.noaa.gov/message181443-01.htm>



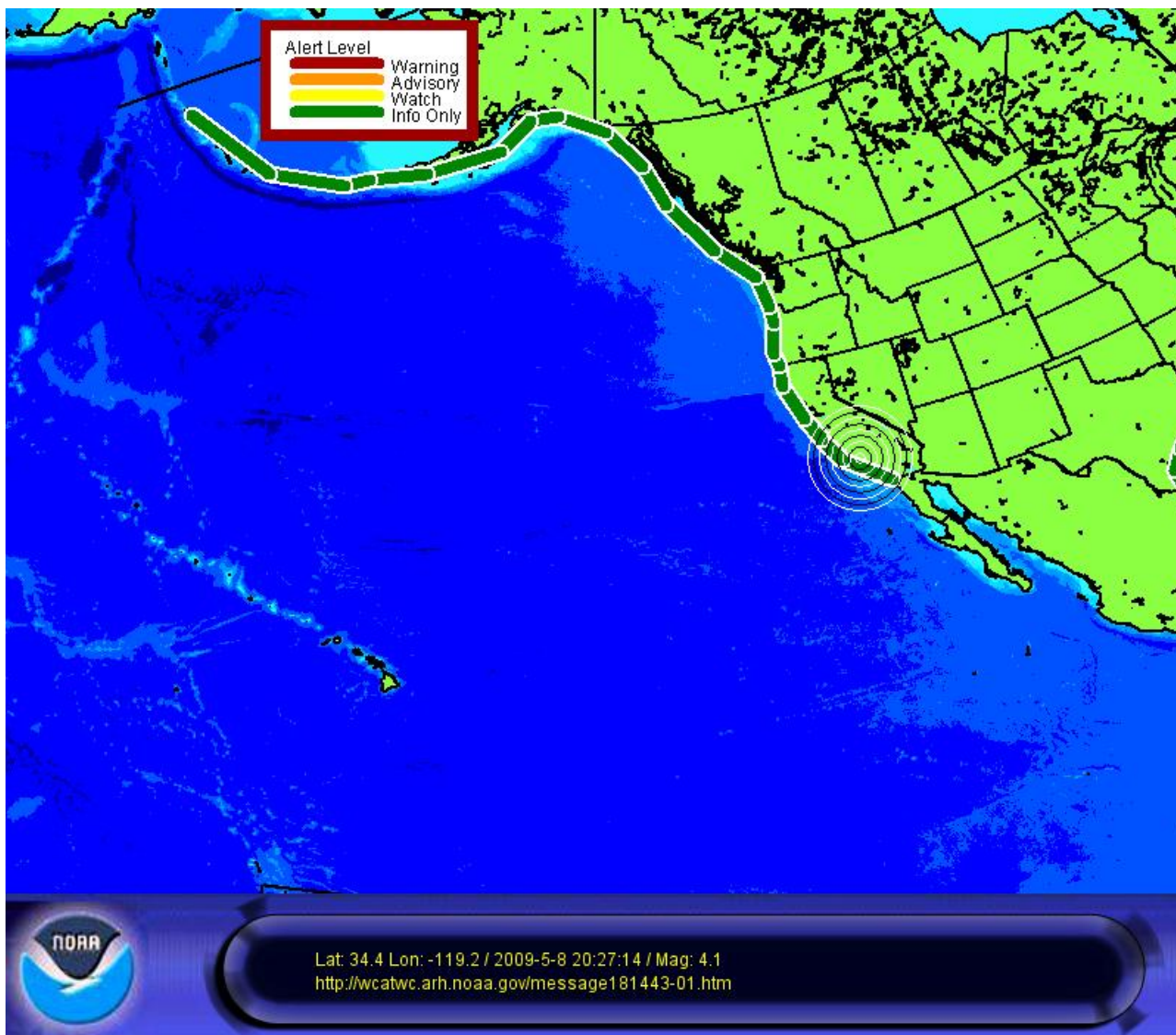


West Coast and Alaska Tsunami Warning Center  
 910 s Felton st. palmer, Alaska 99645  
 +1.907.745.4212 wcatwc@noaa.gov tsunami.gov





West Coast and Alaska Tsunami Warning Center  
910 s Felton st. palmer, Alaska 99645  
+1.907.745.4212 wcatwc@noaa.gov tsunami.gov



West Coast and Alaska Tsunami Warning Center  
910 s Felton st. palmer, Alaska 99645  
+1.907.745.4212 wcatwc@noaa.gov tsunami.gov