



# Woewodski Island Landscape Assessment

United States  
Department of  
Agriculture

Forest Service

Tongass  
National  
Forest  
R10-MB-495

October 2004



## Woewodski Island At a Glance

### *Location*

- *Central Southeast Alaska, 17 miles south of Petersburg, AK*

### *Size*

- *10,362 acres*

### *Private Land*

- *38.74 acres*

### *Peak Elevation*

- *1,100 feet*

### *Population*

- *No permanent residents*

### *Mapped Streams*

- *approximately 25 miles*

### *Lakes*

- *203 acres*

### *FS trails*

- *Harvey Lake Trail approximately ½ mile long*

### *FS cabins*

- *Harvey Lake Cabin and Beecher Pass Cabin*

### *Private/Special Use Permit Cabins*

- *2*

### *Archeology Sites*






- *12*

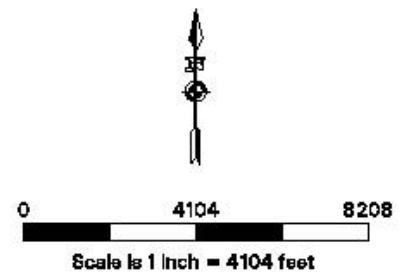
### *Mining Claims*

- *489*

# Map 1 Vicinity Map

## LEGEND

-  Low-Site Forest
-  Productive Forest
-  Non-NF Forest
-  Managed Stands
-  Saltwater and Lakes
-  Streams



© 2011 Gerdner & Associates, Inc. All rights reserved. No warranty is made for the use of this map. 06/09/14

(Purposefully Blank Page)

# Woewodski Island Landscape Assessment

United States Department of Agriculture  
Forest Service  
Alaska Region  
Tongass National Forest  
Petersburg Ranger District

For more information, contact:  
Jim Steward  
Petersburg Ranger District  
PO Box 1328  
Petersburg, Alaska 99833

The United States Department of Agriculture (USDA) prohibits discrimination in its programs and activities on the basis of race, color, national origin, gender, religion, age, disability, political beliefs, sexual orientation or marital or familial status. (Not all prohibited bases apply to all programs.) Persons with disabilities who require alternative means of communication of program information (Braille, large print, audiotape, etc.) should contact the USDA's TARGET Center at (202) 720-2600 (voice and TDD).

To file a complaint of discrimination, write USDA, Director, Office of Civil Rights, Room 326-W, Whitten Building, 14<sup>th</sup> and Independence Avenue, SW, Washington, DC 20250-9410, or call (202) 720-5964 (voice or TDD). USDA is an equal employment opportunity provider and employer.

# Table of Contents

Introduction .....	1
Landscape Patterns .....	13
Resource Information .....	29
Public Comments .....	107
Possible Opportunities .....	121
Glossary .....	127
Appendix A.....	135
Appendix B.....	139
References .....	145
Interdisciplinary Team .....	151
List of Recipients .....	155
Index .....	163

## List of Maps

<b>Map 1</b> Vicinity Map.....	
<b>Map 2</b> Land Use Designations .....	5
<b>Map 3</b> Location Map.....	17
<b>Map 4</b> Geology of Woewodski.....	21
<b>Map 5</b> Mining Claims.....	43
<b>Map 6</b> ROS Classes, Rec Sites and Rec Places .....	47
<b>Map 7</b> Woewodski Island Suitable Timber Land .....	59
<b>Map 8</b> Streams by Channel Type.....	71

<b>Map 9</b> VCU 448.....	77
<b>Map 10</b> Interior Old-growth Habitat Areas .....	81
<b>Map 11</b> Marten Winter Habitat Suitability .....	87
<b>Map 12</b> Deer Winter Habitat Suitability.....	89
<b>Map 13</b> 2002 Woewodski Island Raptor Survey Results .....	101

## List of Tables

<b>Table 1.</b> Archaeological Sites on Woewodski Island .....	33
<b>Table 2.</b> Acres of ROS Class on Woewodski Island.....	46
<b>Table 3.</b> Total Acreage for Lakes and Wetlands on Woewodski Island.....	66
<b>Table 4.</b> Length of Streams and Lakes by Fluvial Process Group on Woewodski Island..	66
<b>Table 5.</b> Stream Classes including Lakes on Woewodski Island.....	70
<b>Table 6.</b> Volume Strata on Woewodski Island.....	83
<b>Table 7.</b> Important Interior Old-growth Habitat Areas on Woewodski Island .....	84
<b>Table 8.</b> Habitat Capability Comparison between VCU 448 and Woewodski Island .....	85
<b>Table 9.</b> Selected Wildlife Species Taken on Woewodski Island between 1990-2003.....	95
<b>Table A-1.</b> Woewodski Island Mineral Deposits in Mining Claims.....	137
<b>Table B-1.</b> Bird Species on Woewodski Island.....	141
<b>Table B-2.</b> Comparison between the existing small old-growth reserve on Mitkof Island for VCU 448 to the area located on Woewodski Island for future potential consideration .....	143

## List of Charts

<b>Chart 1.</b> Selected Wildlife Species Taken on Woewodski Island between 1990-2003.....	105
--	-----



# Introduction



*Amber Lake is located near Lost Lake and is part of the Beecher Pass Cabin Lake System. There's a good chance you might catch cutthroat trout in this lake.*

**(Purposefully Blank Page)**