

Motor Vehicle Use Map

Uinta-Wasatch-Cache National Forest
Ogden Ranger District



Utah

America's Great Outdoors

2008

Forest

Service



United States Department of Agriculture

Motor Vehicle Use Map 2008



THE PURPOSE AND CONTENTS OF THIS MAP

This map dated 09/01/2008 shows the National Forest System roads, National Forest System trails, and the areas on National Forest System lands in the Uinta-Wasatch-Cache National Forest, Ogden Ranger District that are designated for motor vehicle use pursuant to 36 CFR 212.51. The map contains a list of those designated roads, trails, and areas that enumerates the types of vehicles allowed on each route and in each area and any seasonal restrictions that apply on those routes and in those areas.

Designation of a road, trail, or area for motor vehicle use by a particular class of vehicle under 36 CFR 212.51 should not be interpreted as encouraging or inviting use, or to imply that the road, trail, or area is passable, actively maintained, or safe for travel. Motor vehicle designations include parking along designated routes and at facilities associated with designated routes when it is safe to do so and when not causing damage to National Forest System resources. Seasonal weather conditions and natural events may render designated roads and trails impassable for extended periods. Designated areas may contain dangerous or impassable terrain. Many designated roads and trails may be passable only by high-clearance vehicles or four-wheel drive vehicles. Maintenance of designated roads and trails will depend on available resources, and many may receive little maintenance.

This motor vehicle use map identifies those roads, trails, and areas designated for the motor vehicle use under 36 CFR 212.51 for the purpose of enforcing the prohibition at 36 CFR 261.13. This is a limited purpose. The other public roads are shown for information and navigation purposes only and are not subject to designation under the Forest Service travel management regulation.

These designations apply only to National Forest System roads, National Forest System trails, and areas on National Forest System lands.

OPERATOR RESPONSIBILITIES

Operating a motor vehicle on National Forest System roads, National Forest System trails, and in areas on National Forest System lands carries a greater responsibility than operating that vehicle in a city or other developed setting. Not only must the motor vehicle operators know and follow all applicable traffic laws, but they also need to show concern for the environment as well as other forest users. The misuse of motor vehicles can lead to the temporary or permanent closure of any designated road, trail, or area. Operators of motor vehicles are subject to State traffic law, including State requirements for licensing, registration, and operation of the vehicle in question.

Motor vehicle use, especially off-highway vehicle use, involves inherent risks that may cause property damage, serious injury, and possibly death to participants. Riders should drive cautiously and anticipate rough surfaces and features such as snow, mud, vegetation, and water crossings common to remote driving conditions. Participants voluntarily assume full responsibility for these damages, risks, and dangers. Motor vehicle operators should take care at all times to protect themselves and those under their responsibility.

Much of the Uinta-Wasatch-Cache National Forest, Ogden Ranger District is remote, and medical assistance may not be readily available. Cellular telephones do not work in many areas of the Uinta-Wasatch-Cache National Forest, Ogden Ranger District. Operators should take adequate food, water, first aid supplies, and other equipment appropriate for the conditions and expected weather.

ALWAYS REMEMBER TO RESPECT PRIVATE LAND! PROTECT YOUR PRIVILEGE. STAY ON DESIGNATED ROADS, TRAILS, AND IN DESIGNATED AREAS.

Read and understand this map in its entirety. If you have questions, please contact the Uinta-Wasatch-Cache National Forest, Ogden Ranger District for clarification.

Road, trail, and area users must comply with this map, as well as all Federal, State, and local laws and regulations. Compliance with these rules is the responsibility of the user.

PROHIBITIONS

It is prohibited to possess or operate a motor vehicle on National Forest System lands on the Uinta-Wasatch-Cache National Forest, Ogden Ranger District other than in accordance with these designations (36 CFR 261.13).

Violations of 36 CFR 261.13 are subject to a fine of up to \$5,000 or imprisonment for up to 6 months or both (18 U.S.C. 3571(e)). This prohibition applies regardless of the presence or absence of signs.

This map does not display nonmotorized uses, over-snow uses, or other facilities and attractions on the Uinta-Wasatch-Cache National Forest, Ogden Ranger District. Obtain a forest visitor map for more complete information.

The designation "road or trail open to all motor vehicles" does not supersede vehicle size or weight limits imposed through State traffic law.

Designated roads, trails, and areas may also be subject to temporary, emergency closures, and visitors must comply with signs notifying them of such restrictions. A national forest may issue an order to close a road, trail, or area on a temporary basis to protect the life, health, or safety of forest visitors or the natural or cultural resources in these areas. Such temporary and/or emergency closures are consistent with the Travel Management Rule (36 CFR 212.52 (b); 36 CFR 261 subpart B).

Motor Vehicle Use Map 2008



EXPLANATION OF LEGEND ITEMS

Roads Open to Highway Legal Vehicles Only:



These roads are open only to motor vehicles licensed under State law for general operation on all public roads within the State.

Roads Open to All Vehicles:

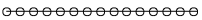


These roads are open to all motor vehicles, including smaller off highway vehicles that may not be licensed for highway use (but not to oversize or overweight vehicles under state traffic law).

Trails Open to Motorcycles Only:



Special Vehicle Designation:




This symbol indicates that the road or trail is open to classes of vehicles other than those listed above. Refer to the Seasonal and Special Designation Table for further instructions.

Seasonal Designation:



This symbol, used in conjunction with one of the other road or trail symbols, indicates that the road or trail is open only during certain portions of the year. Refer to the Seasonal and Special Designation Table for further instructions.

Dispersed Camping:



This symbol is used along with a designated road or trail to indicate that limited cross-country motor vehicle use is allowed within a specific distance of that route, solely for the purpose of dispersed camping. Refer to the Dispersed Camping Table for specifics.

Motorized Trail Access:



This symbol indicates a trail head for access to a motorized route. Not all motorized routes have trail heads and those that do may range from primitive to developed.

Travel and recreate with minimum impact.
Respect the environment and the rights of others.
Educate yourself---plan and prepare before you go.
Allow for future use of the outdoors by leaving it better than you found it.
Discover the rewards of responsible recreation.
For more information on Tread Lightly!, go to <http://www.treadlightly.org> or call 1-800-966-9900.

treadlightly!
LEAVING A GOOD IMPRESSION



Motor Vehicle Use Map 2008



VICINITY MAP

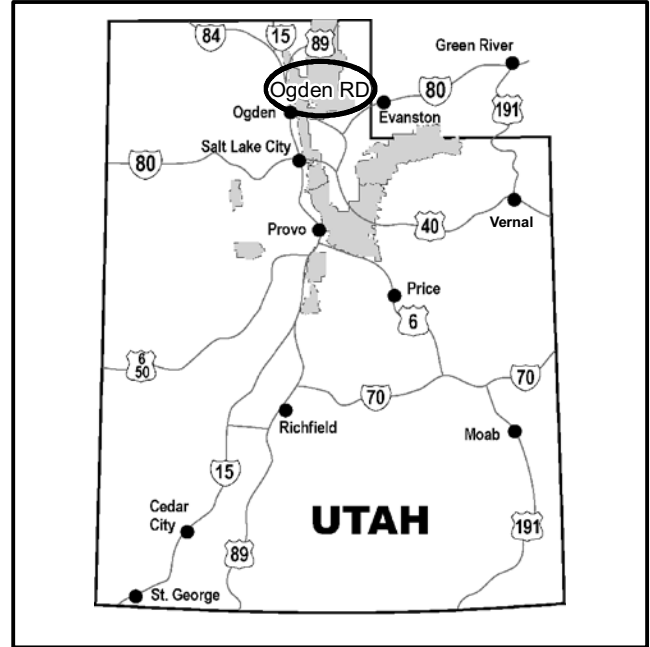
Union Station Information Center
 2501 Wall Ave.
 Ogden, Ut 84401
 (801) 625-5306

Ogden Ranger District
 507 25th Street
 Suite 103
 Ogden, UT 84401
 (801) 625-5112

Uinta-Wasatch-Cache National Forest
 Supervisors Office
 125 South State Street
 Salt Lake City, UT 84138
 (801) 236-3400

EMERGENCY..... 911

To Report Fires..... 911
 Poaching Hotline (Utah)..... (800) 662-DEER (3337)



Motor vehicle use off of designated roads for the purpose of dispersed camping is permitted for up to 150 feet from the centerline of the road as detailed in the table below.

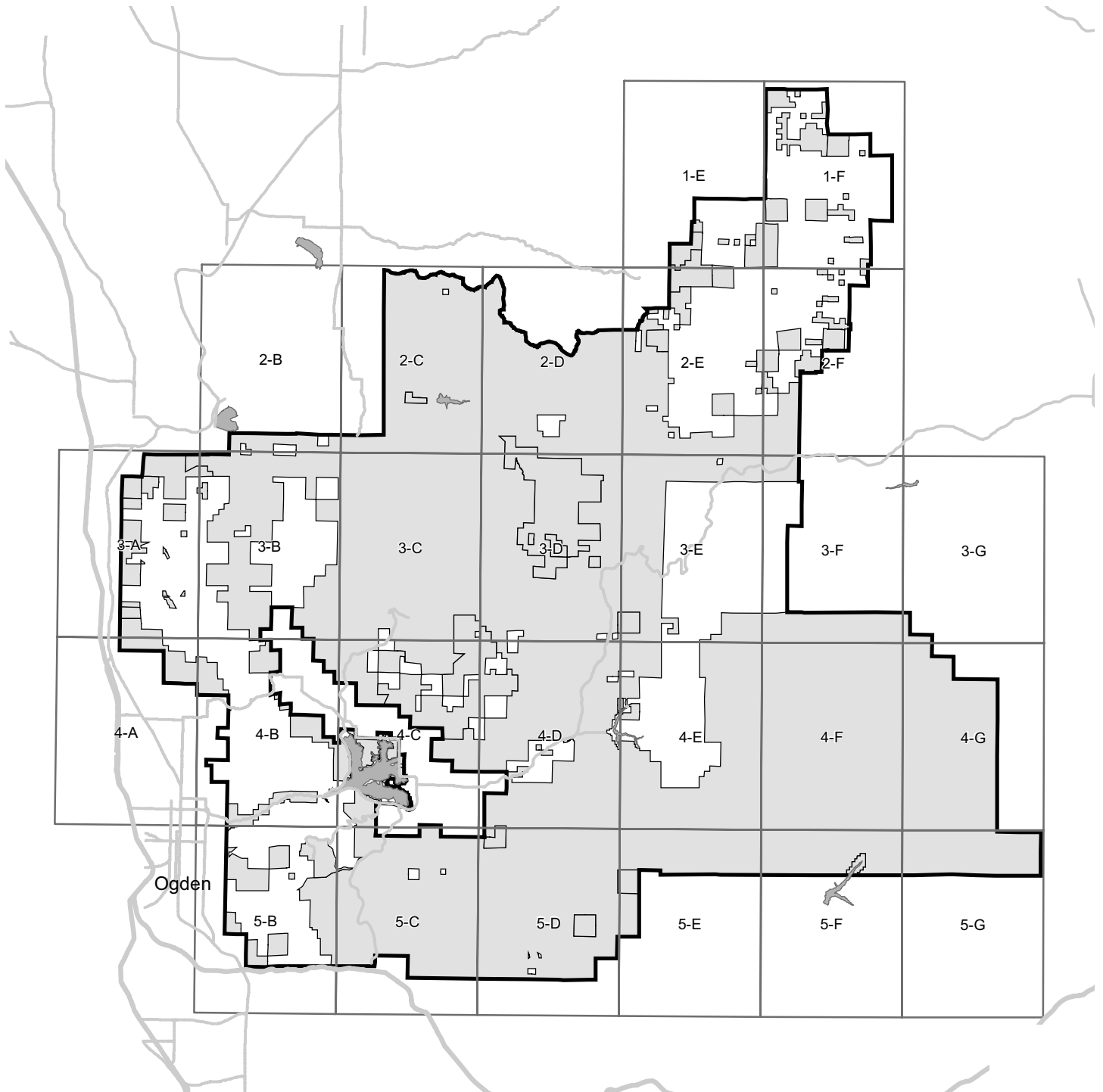
Dispersed Camping							Distance / Side of Road	Vehicle Type	Dates Allowed
Road Number							150 feet of center line of the road	Same as permitted on road	Same as permitted on road
20033	20068	20113	20185	20205	20222	26712			
20033-A	20071	20116	20186	20206	20291	26713			
20046	20071-A	20121	20188	20209	20292	26713-A			
20054	20071-B	20124	20189	20210	20293	26714			
20057	20072	20130	20192	20212	26015	26724			
20058	20073	20132	20196	20213	26019	26732			
20059	20082	20144	20197	20214	26064	26733			
20060	20084	20162	20201	20216	26707	26738			
20061	20088	20162-A	20202	20220	26708	26994			
20067	20093	20181	20204	20221	26711				

The U.S. Department of Agriculture (USDA) prohibits discrimination in all its programs and activities on the basis of race, color, national origin, age, disability, and where applicable, sex, marital status, familial status, parental status, religion, sexual orientation, genetic information, political beliefs, reprisal, or because all or part of an individual's income is derived from any public assistance program. (Not all prohibited bases apply to all programs.) Persons with disabilities who require alternative means for communication of program information (Braille, large print, audiotope, etc.) should contact USDA's TARGET Center at (202) 720-2600 (voice and TDD). To file a complaint of discrimination, write to USDA, Director, Office of Civil Rights, 1400 Independence Avenue, S.W., Washington, D.C. 20250-9410, or call (800) 795-3272 (voice) or (202) 720-6382 (TDD). USDA is an equal opportunity provider and employer.





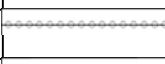







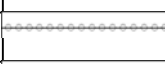


Motor Vehicle Use Map

Index Map

Uinta-Wasatch-Cache National Forest
Ogden Ranger District



Seasonal and Special Vehicle Designations

Route Number	Legend	Special Vehicle Designation	Dates Allowed	Beginning Mile Post	Ending Mile Post
20033-A	 Roads open to all Vehicles, with Seasonal Designation	Seasonal Designation	06/16-11/14	0.000	0.200
20071-A	 Roads open to all Vehicles, with Seasonal Designation	Seasonal Designation	06/01-09/15	0.000	4.000
20084	 Roads open to all Vehicles, with Seasonal Designation	Seasonal Designation	07/16-11/14	8.010	11.796
20092	 Special Vehicle Designation, with Seasonal Designation	Wheeled Non-Highway Legal Vehicles Wider Than 50 Inches	06/15-11/14	0.000	1.200
20107	 Special Vehicle Designation	Wheeled Non-Highway Legal Vehicles Wider Than 50 Inches	Year-round	0.000	1.395
26708	 Roads open to all Vehicles, with Seasonal Designation	Seasonal Designation	06/01-09/15	0.000	0.400
26994	 Roads open to highway legal vehicles only, with Seasonal Designation	Seasonal Designation	06/16-11/14	0.000	1.100
001	 Trails open to motorcycles, with Seasonal Designation	Seasonal Designation	07/16-11/14	0.000	3.770
001G	 Trails open to motorcycles, with Seasonal Designation	Seasonal Designation	07/16-11/14	9.350	15.430
091	 Trails open to motorcycles, with Seasonal Designation	Seasonal Designation	07/16-11/14	0.000	0.510
102	 Special Vehicle Designation	All Wheeled Vehicles 50 Inches Wide or Less	Year-round	0.000	2.020
324	 Special Vehicle Designation	Wheeled Non-Highway Legal Vehicles Wider Than 50 Inches and Motorcycles	Year-round	0.000	1.200
330	 Special Vehicle Designation	All Wheeled Vehicles 50 Inches Wide or Less	Year-round	0.000	3.200
619	 Special Vehicle Designation	Wheeled Non-Highway Legal Vehicles Wider Than 50 Inches and Motorcycles	Year-round	0.000	0.980
620	 Special Vehicle Designation, with Seasonal Designation	Wheeled Non-Highway Legal Vehicles Wider Than 50 Inches	06/16-11/14	0.000	4.470

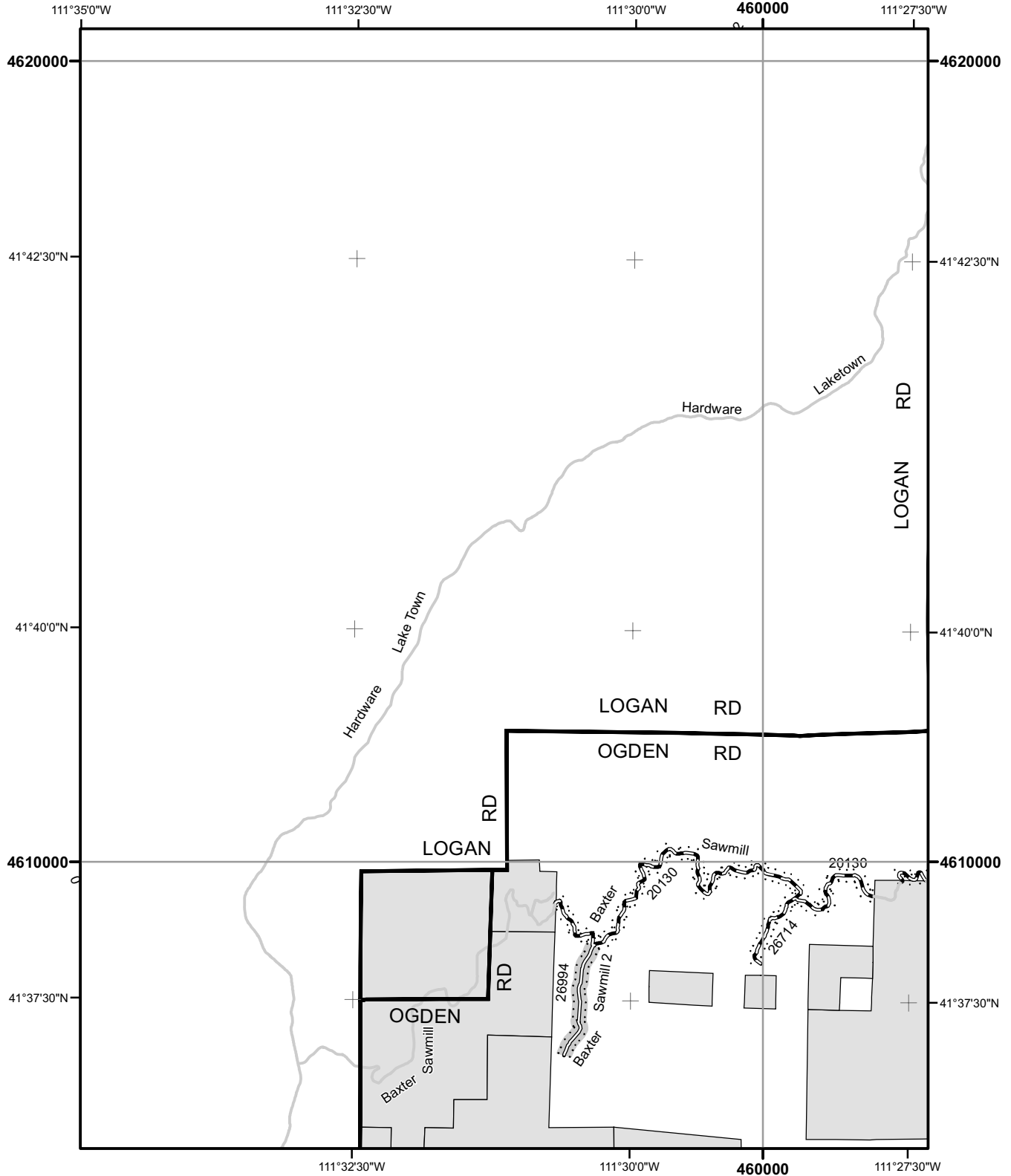


Motor Vehicle Use Map 2008

Uinta-Wasatch-Cache National Forest

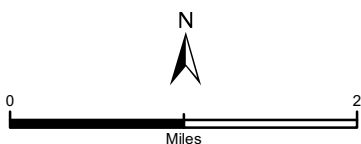
Ogden Ranger District

Map: 1-E

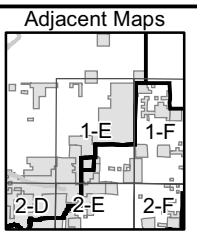


- Roads Open to Highway Legal Vehicles Only
- Roads Open to All Vehicles
- Trails Open to Motorcycles Only
- Special Vehicle Designation (See Table)
- Interstate
- Other Public Roads
- Dispersed Camping (See Table)
- {Used along with road and trail symbols listed above}
- Seasonal Designation (See Table)
- {Used along with road or trail listed above}

- Motorized Trail Access
- Forest or Unit Boundary
- Non-National Forest System Lands within this National Forest
- Wilderness
- Lakes



North American Datum of 1983 (NAD 83)
Universal Transverse Mercator, zone 12



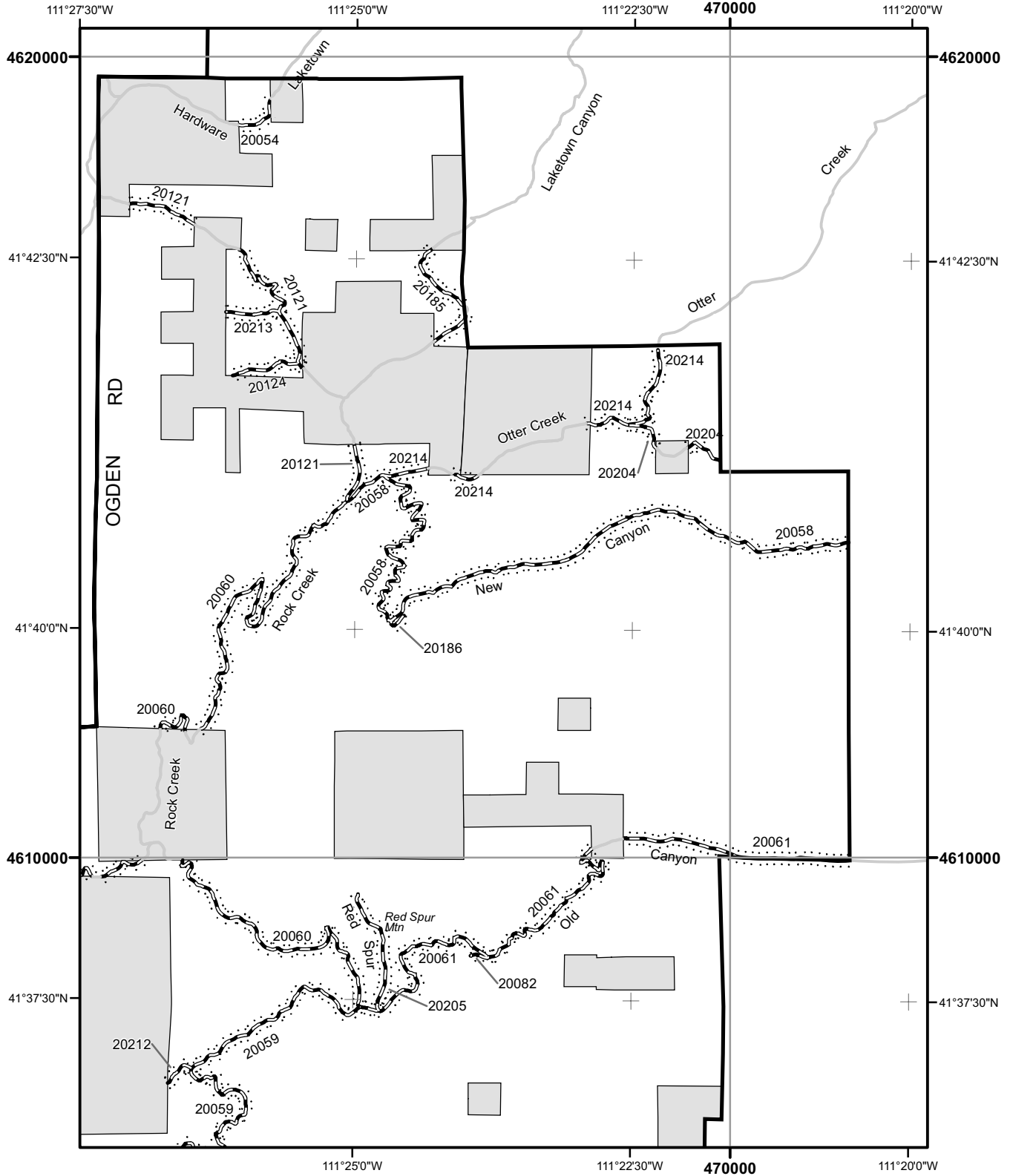


Motor Vehicle Use Map 2008

Uinta-Wasatch-Cache National Forest

Ogden Ranger District

Map: 1-F



Roads Open to Highway Legal Vehicles Only	Motorized Trail Access
Roads Open to All Vehicles	Forest or Unit Boundary
Trails Open to Motorcycles Only	Non-National Forest System Lands within this National Forest
Special Vehicle Designation (See Table)	Wilderness
Interstate	Lakes
Other Public Roads	
Dispersed Camping (See Table)	
{Used along with road and trail symbols listed above}	
Seasonal Designation (See Table)	
{Used along with road or trail listed above}	

N

0 2
Miles

North American Datum of 1983 (NAD 83)
Universal Transverse Mercator, zone 12

Adjacent Maps

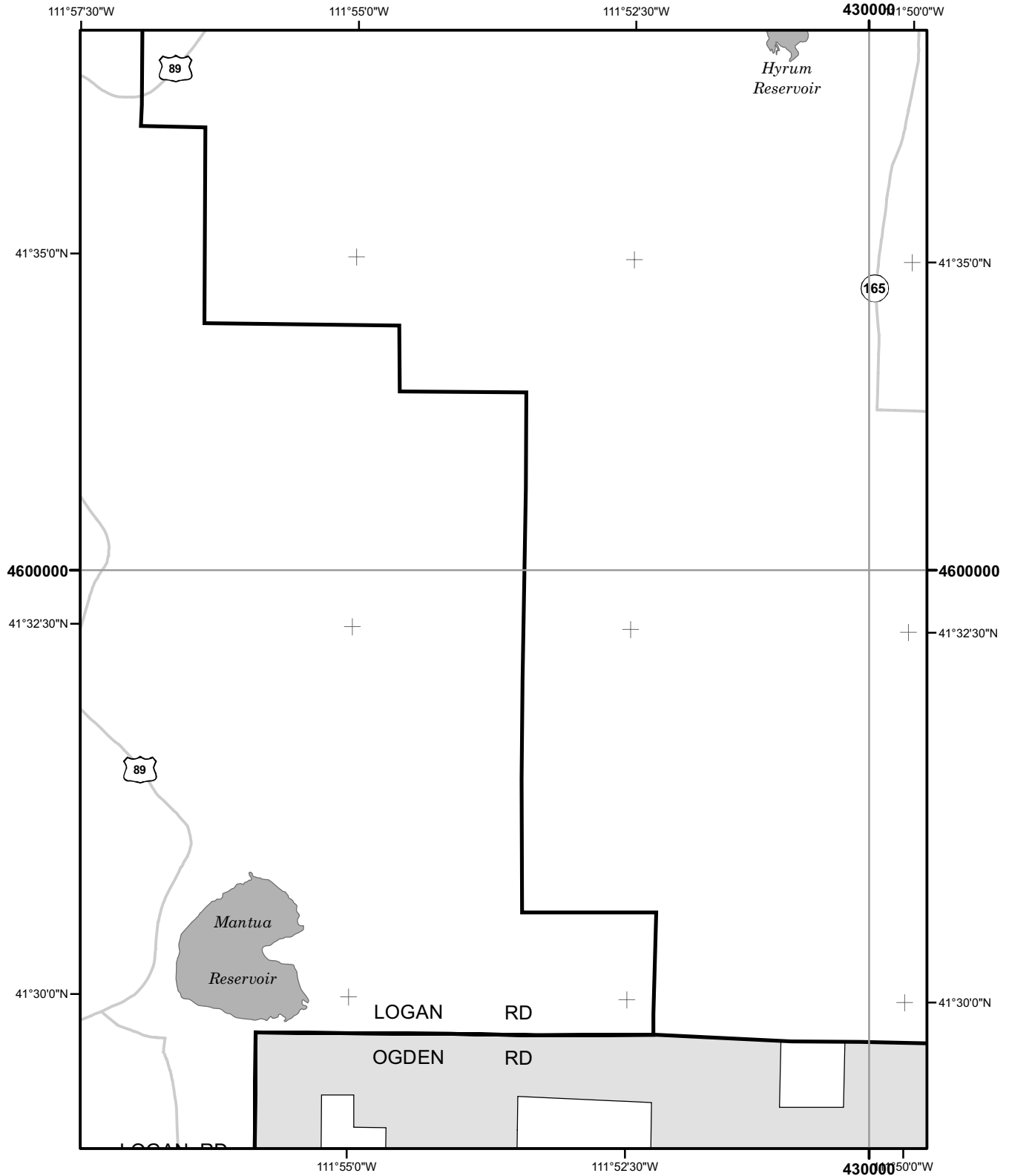


Motor Vehicle Use Map 2008

Uinta-Wasatch-Cache National Forest

Ogden Ranger District

Map: 2-B



	Roads Open to Highway Legal Vehicles Only		Motorized Trail Access
	Roads Open to All Vehicles		Forest or Unit Boundary
	Trails Open to Motorcycles Only		Non-National Forest System Lands within this National Forest
	Special Vehicle Designation (See Table)		Wilderness
	Interstate		Lakes
	Other Public Roads		
	Dispersed Camping (See Table)		
	Seasonal Designation (See Table)		
	{Used along with road and trail symbols listed above}		
	{Used along with road or trail listed above}		

0 2 Miles

North American Datum of 1983 (NAD 83)
Universal Transverse Mercator, zone 12

Adjacent Maps

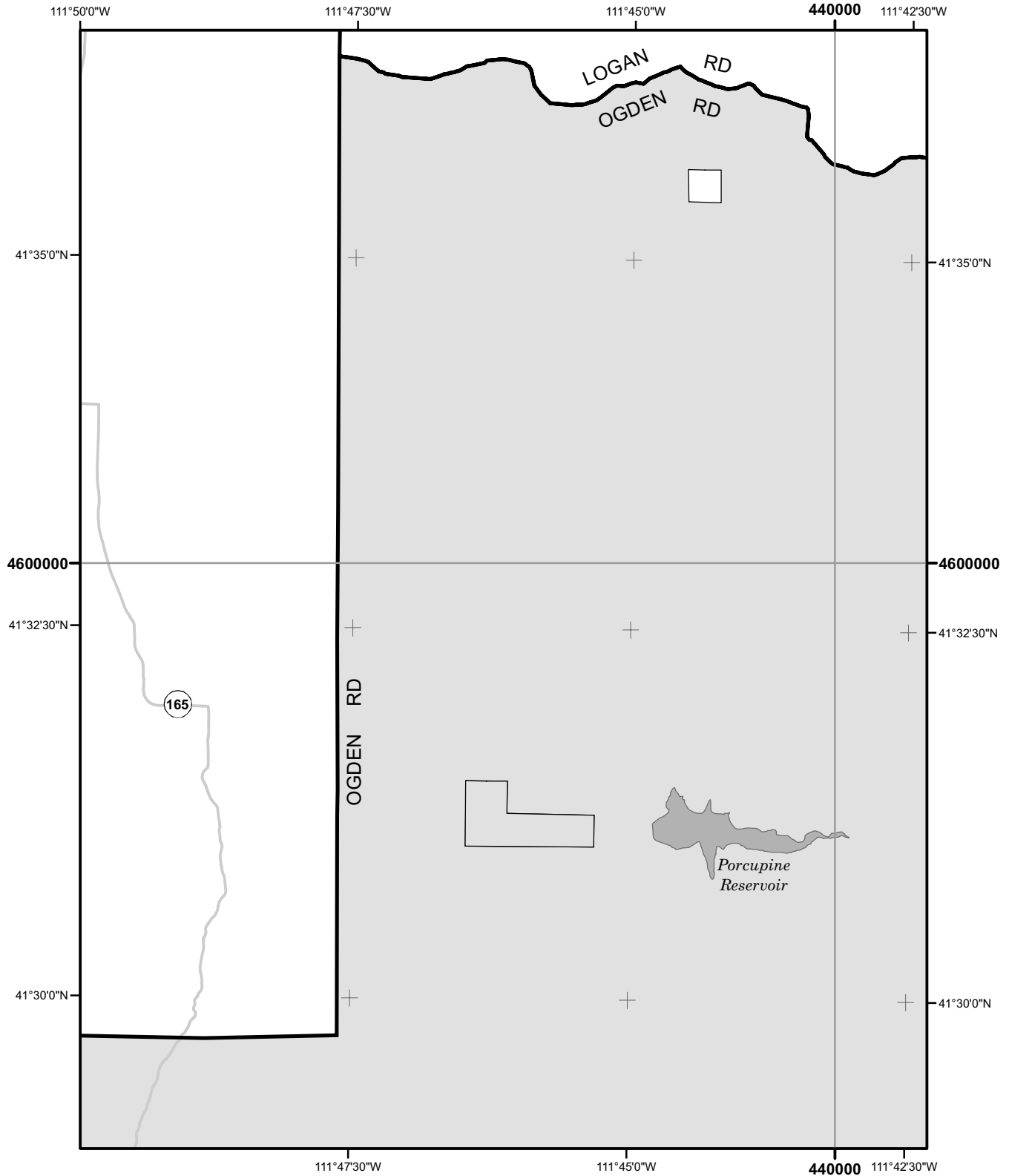


Motor Vehicle Use Map 2008

Uinta-Wasatch-Cache National Forest

Ogden Ranger District

Map: 2-C



	Roads Open to Highway Legal Vehicles Only		Motorized Trail Access
	Roads Open to All Vehicles		Forest or Unit Boundary
	Trails Open to Motorcycles Only		Non-National Forest System Lands within this National Forest
	Special Vehicle Designation (See Table)		Wilderness
	Interstate		Lakes
	Other Public Roads		
	Dispersed Camping (See Table)		
	Seasonal Designation (See Table)		
	{Used along with road and trail symbols listed above}		
	{Used along with road or trail listed above}		

North American Datum of 1983 (NAD 83)
 Universal Transverse Mercator, zone 12

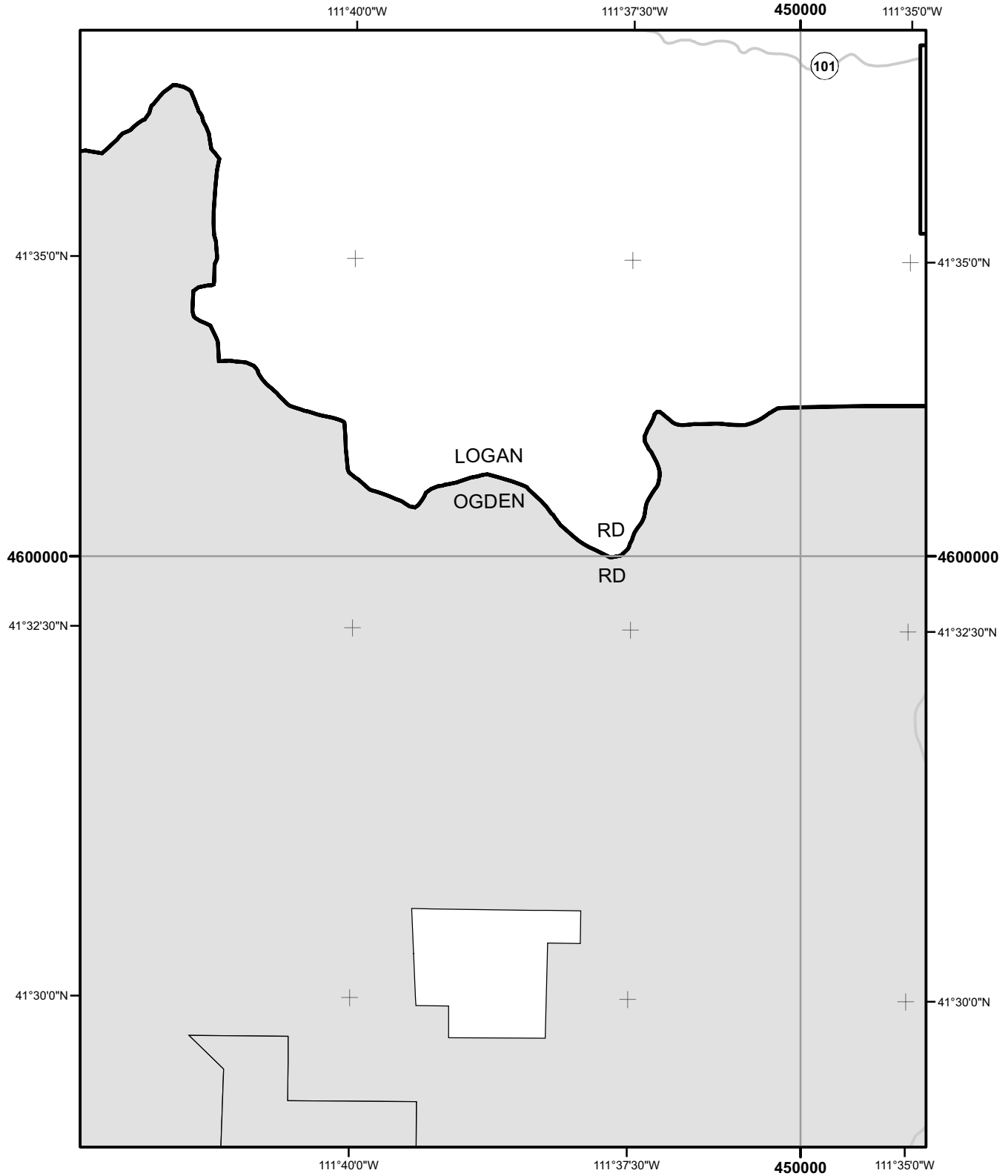
Adjacent Maps

Motor Vehicle Use Map 2008

Uinta-Wasatch-Cache National Forest

Ogden Ranger District

Map: 2-D



	Roads Open to Highway Legal Vehicles Only		Motorized Trail Access
	Roads Open to All Vehicles		Forest or Unit Boundary
	Trails Open to Motorcycles Only		Non-National Forest System Lands within this National Forest
	Special Vehicle Designation (See Table)		Wilderness
	Interstate		Lakes
	Other Public Roads		
	Dispersed Camping (See Table)		
	{Used along with road and trail symbols listed above}		
	Seasonal Designation (See Table)		
	{Used along with road or trail listed above}		

0 ————— 2
Miles

North American Datum of 1983 (NAD 83)
Universal Transverse Mercator, zone 12

Adjacent Maps

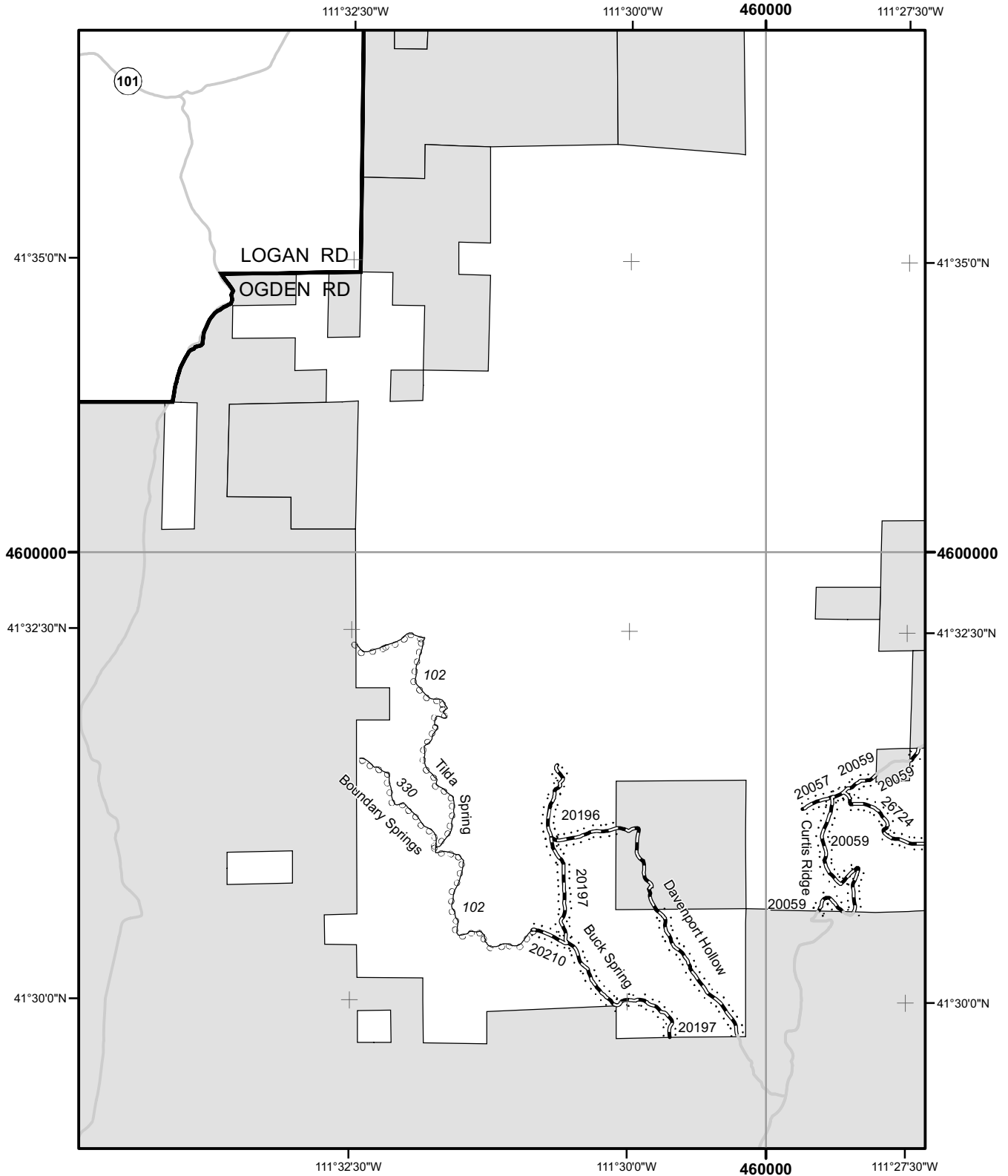


Motor Vehicle Use Map 2008

Uinta-Wasatch-Cache National Forest

Ogden Ranger District

Map: 2-E



	Roads Open to Highway Legal Vehicles Only		Motorized Trail Access
	Roads Open to All Vehicles		Forest or Unit Boundary
	Trails Open to Motorcycles Only		Non-National Forest System Lands within this National Forest
	Special Vehicle Designation (See Table)		Wilderness
	Interstate		Lakes
	Other Public Roads		
	Dispersed Camping (See Table)		
	{Used along with road and trail symbols listed above}		
	Seasonal Designation (See Table)		
	{Used along with road or trail listed above}		

North American Datum of 1983 (NAD 83)
 Universal Transverse Mercator, zone 12

Adjacent Maps

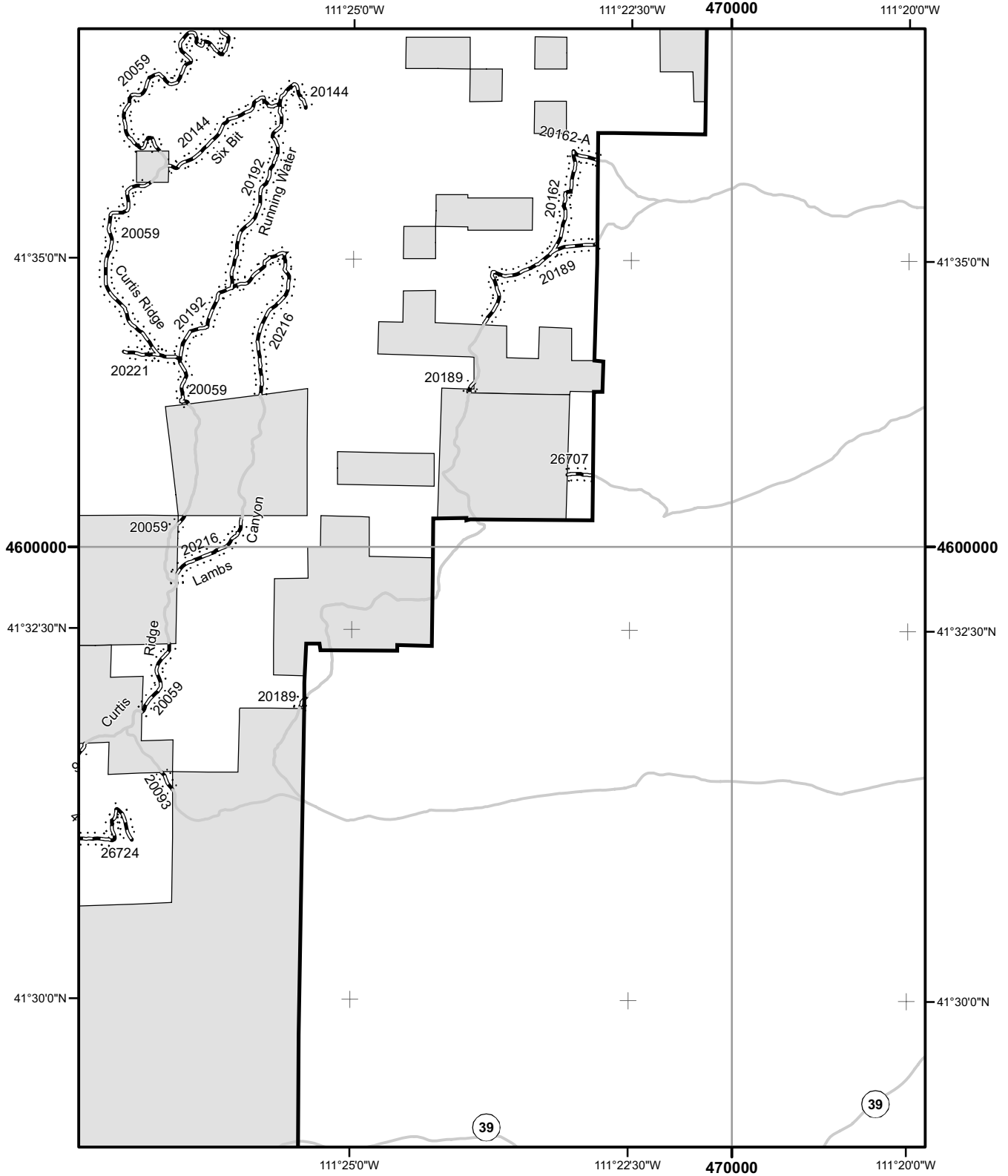


Motor Vehicle Use Map 2008

Uinta-Wasatch-Cache National Forest

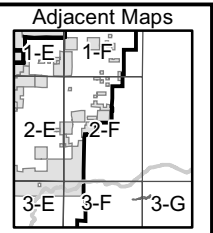
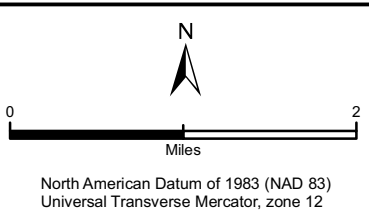
Ogden Ranger District

Map: 2-F



- Roads Open to Highway Legal Vehicles Only
- Roads Open to All Vehicles
- Trails Open to Motorcycles Only
- Special Vehicle Designation (See Table)
- Interstate
- Other Public Roads
- Dispersed Camping (See Table)
- {Used along with road and trail symbols listed above}
- Seasonal Designation (See Table)
- {Used along with road or trail listed above}

- Motorized Trail Access
- Forest or Unit Boundary
- Non-National Forest System Lands within this National Forest
- Wilderness
- Lakes



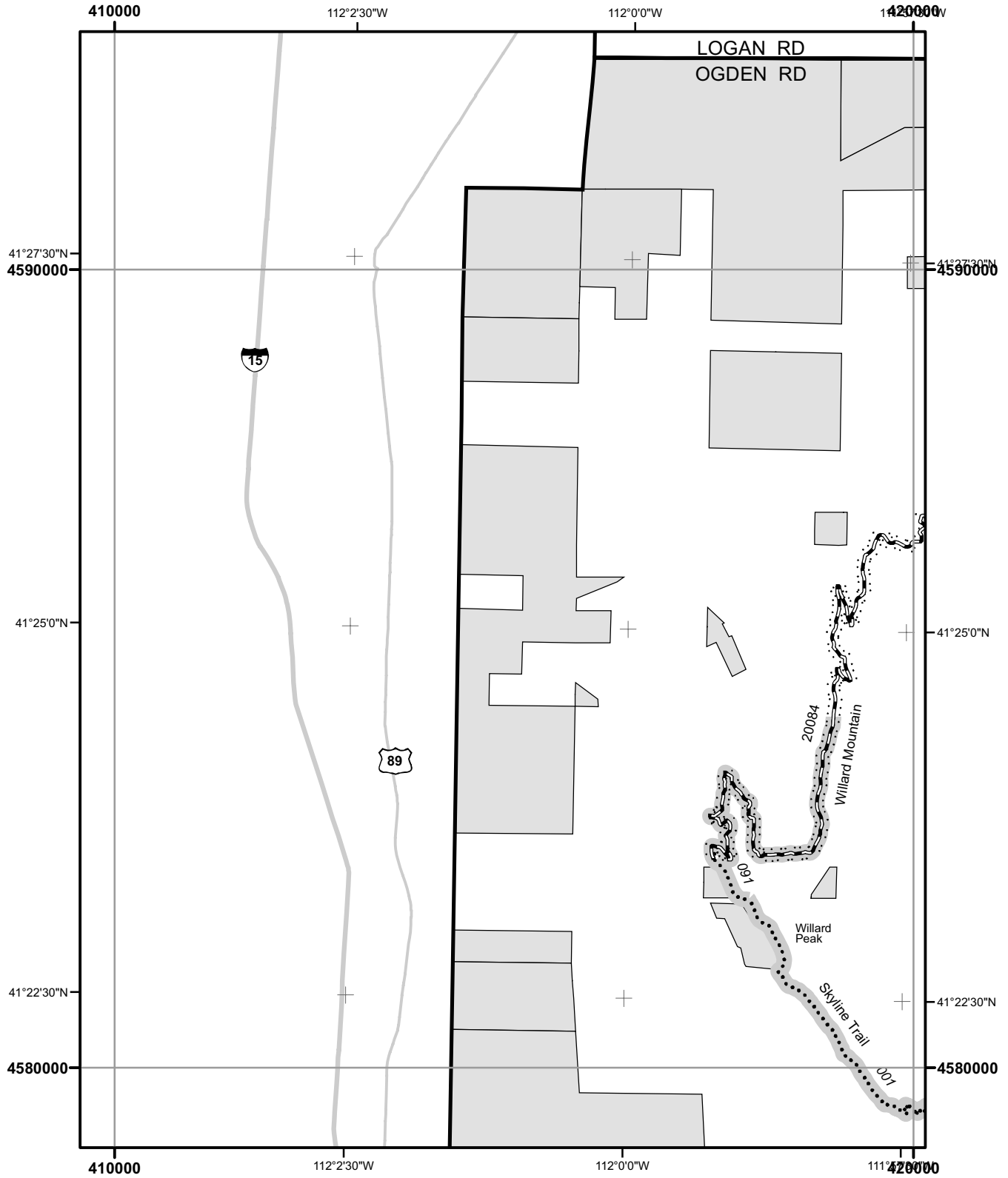


Motor Vehicle Use Map 2008

Uinta-Wasatch-Cache National Forest

Ogden Ranger District

Map: 3-A



	Roads Open to Highway Legal Vehicles Only		Motorized Trail Access
	Roads Open to All Vehicles		Forest or Unit Boundary
	Trails Open to Motorcycles Only		Non-National Forest System Lands within this National Forest
	Special Vehicle Designation (See Table)		Wilderness
	Interstate		Lakes
	Other Public Roads		
	Dispersed Camping (See Table)		
	{Used along with road and trail symbols listed above}		
	Seasonal Designation (See Table)		
	{Used along with road or trail listed above}		

North American Datum of 1983 (NAD 83)
 Universal Transverse Mercator, zone 12

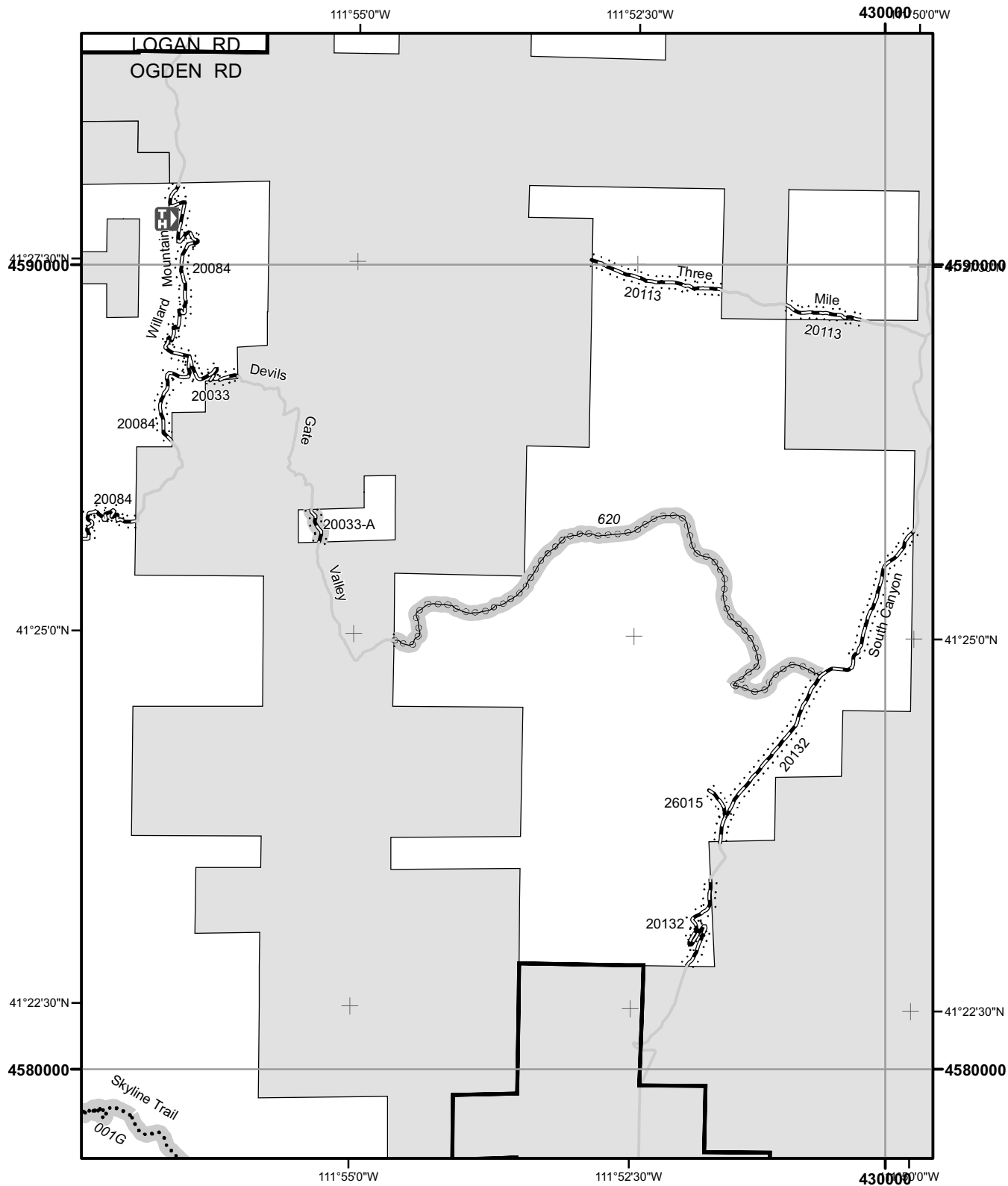
Adjacent Maps

Motor Vehicle Use Map 2008

Uinta-Wasatch-Cache National Forest

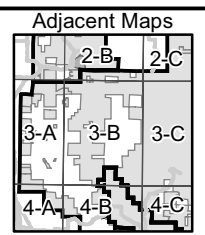
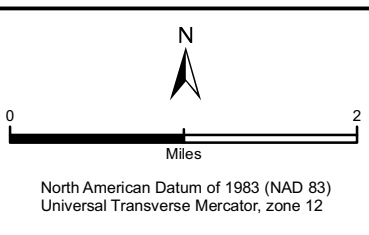
Ogden Ranger District

Map: 3-B



- Roads Open to Highway Legal Vehicles Only
- Roads Open to All Vehicles
- Trails Open to Motorcycles Only
- Special Vehicle Designation (See Table)
- Interstate
- Other Public Roads
- Dispersed Camping (See Table)
- {Used along with road and trail symbols listed above}
- Seasonal Designation (See Table)
- {Used along with road or trail listed above}

- Motorized Trail Access
- Forest or Unit Boundary
- Non-National Forest System Lands within this National Forest
- Wilderness
- Lakes






Motor Vehicle Use Map 2008

Uinta-Wasatch-Cache National Forest

Ogden Ranger District

Map: 3-C



	Roads Open to Highway Legal Vehicles Only		Motorized Trail Access
	Roads Open to All Vehicles		Forest or Unit Boundary
	Trails Open to Motorcycles Only		Non-National Forest System Lands within this National Forest
	Special Vehicle Designation (See Table)		Wilderness
	Interstate		Lakes
	Other Public Roads		
	Dispersed Camping (See Table)		
	{Used along with road and trail symbols listed above}		
	Seasonal Designation (See Table)		
	{Used along with road or trail listed above}		

North American Datum of 1983 (NAD 83)
Universal Transverse Mercator, zone 12

Adjacent Maps

2-B	2-C	2-D
3-B	3-C	3-D
4-B	4-C	4-D

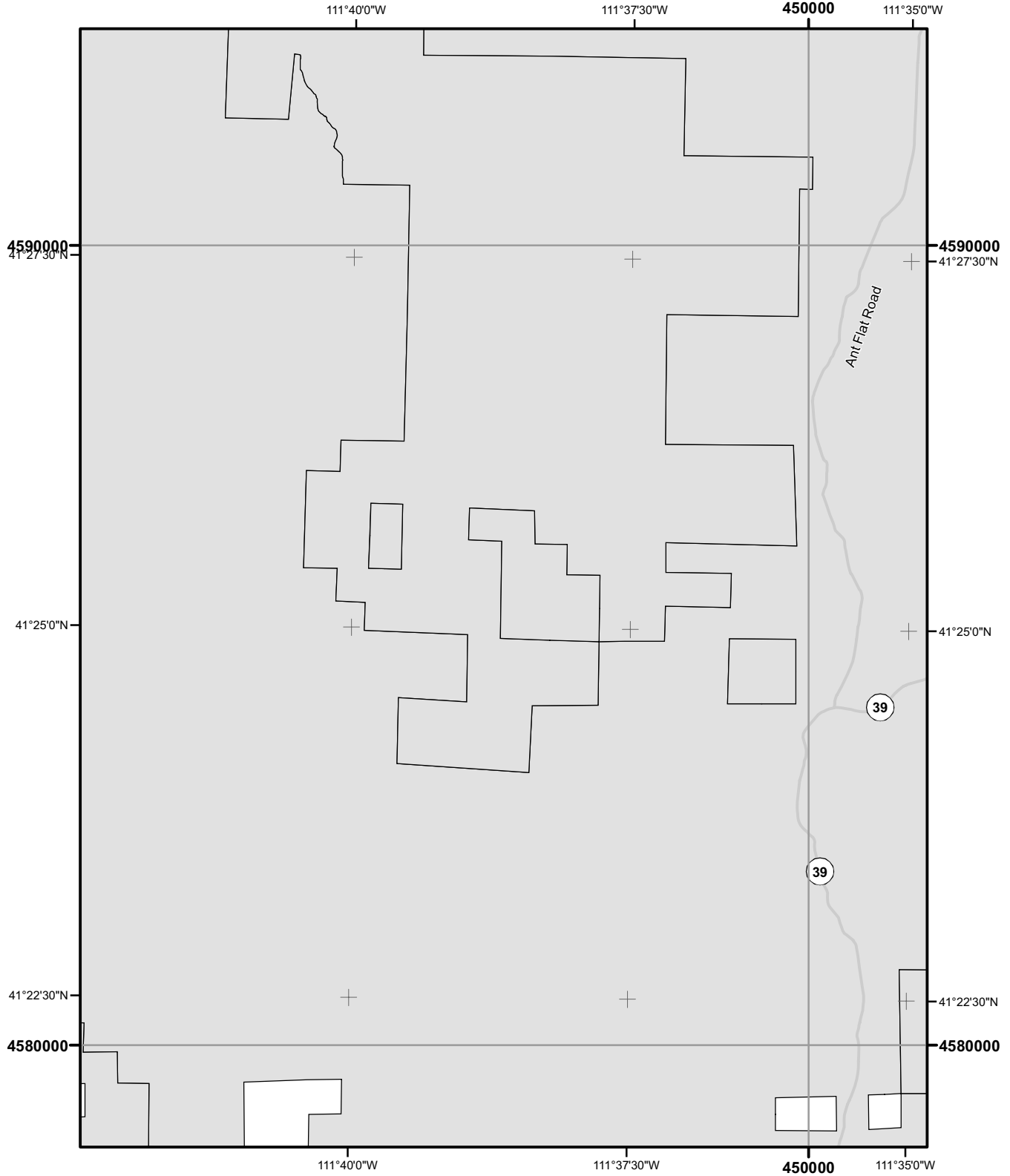


Motor Vehicle Use Map 2008

Uinta-Wasatch-Cache National Forest

Ogden Ranger District

Map: 3-D



Roads Open to Highway Legal Vehicles Only	Motorized Trail Access
Roads Open to All Vehicles	Forest or Unit Boundary
Trails Open to Motorcycles Only	Non-National Forest System Lands within this National Forest
Special Vehicle Designation (See Table)	Wilderness
Interstate	Lakes
Other Public Roads	
Dispersed Camping (See Table)	
{Used along with road and trail symbols listed above}	
Seasonal Designation (See Table)	
{Used along with road or trail listed above}	

0 ————— 2
Miles

North American Datum of 1983 (NAD 83)
Universal Transverse Mercator, zone 12

Adjacent Maps

2-C	2-D	2-E
3-C	3-D	3-E
4-C	4-D	4-E

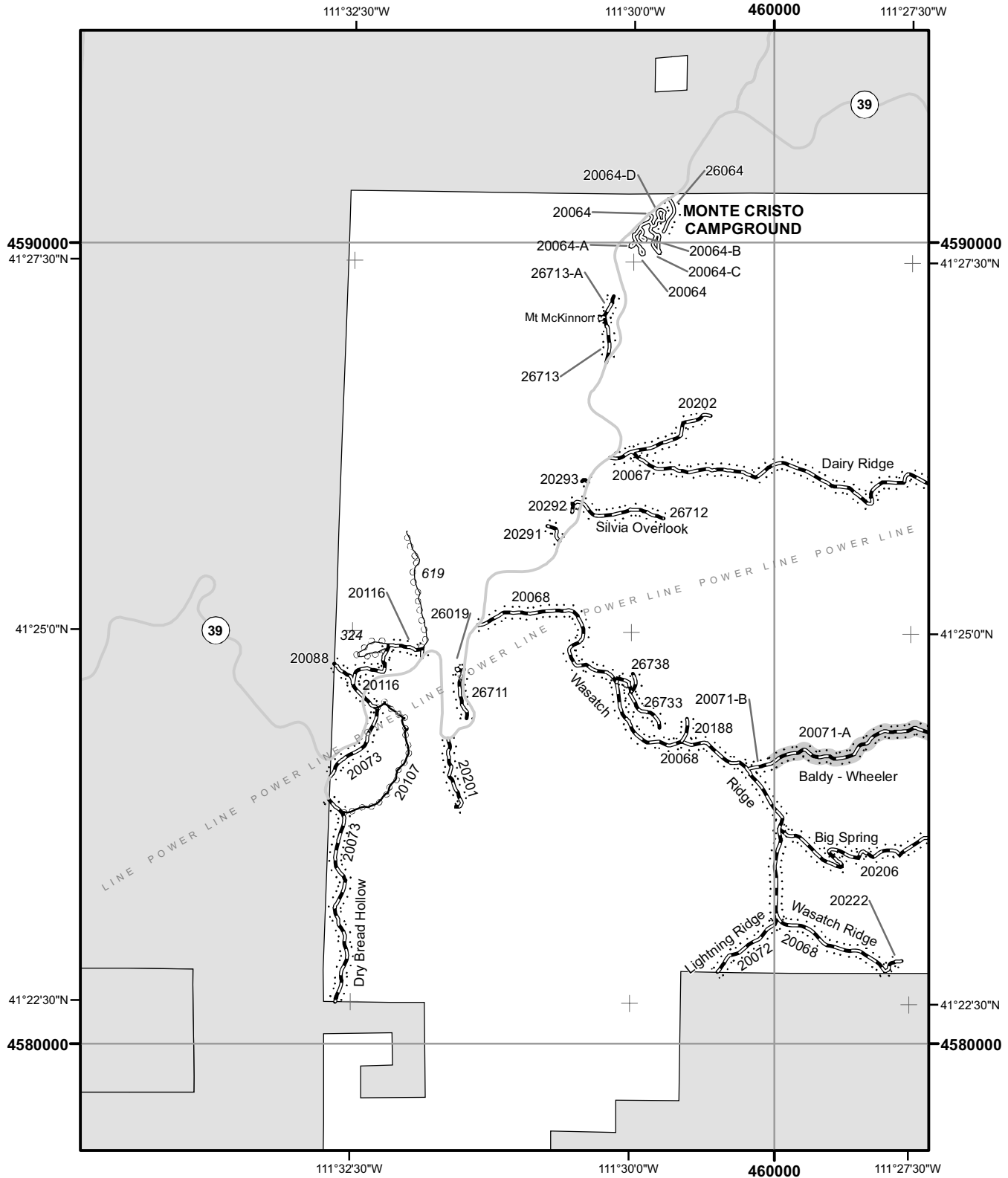


Motor Vehicle Use Map 2008

Uinta-Wasatch-Cache National Forest

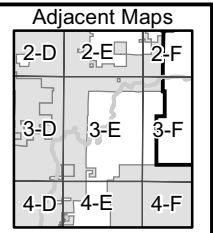
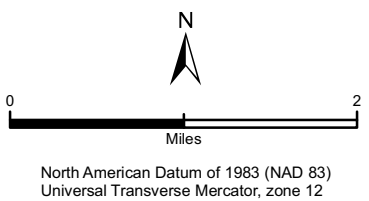
Ogden Ranger District

Map: 3-E



- Roads Open to Highway Legal Vehicles Only
- Roads Open to All Vehicles
- Trails Open to Motorcycles Only
- Special Vehicle Designation (See Table)
- Interstate
- Other Public Roads
- Dispersed Camping (See Table)
- {Used along with road and trail symbols listed above}
- Seasonal Designation (See Table)
- {Used along with road or trail listed above}

- Motorized Trail Access
- Forest or Unit Boundary
- Non-National Forest System Lands within this National Forest
- Wilderness
- Lakes



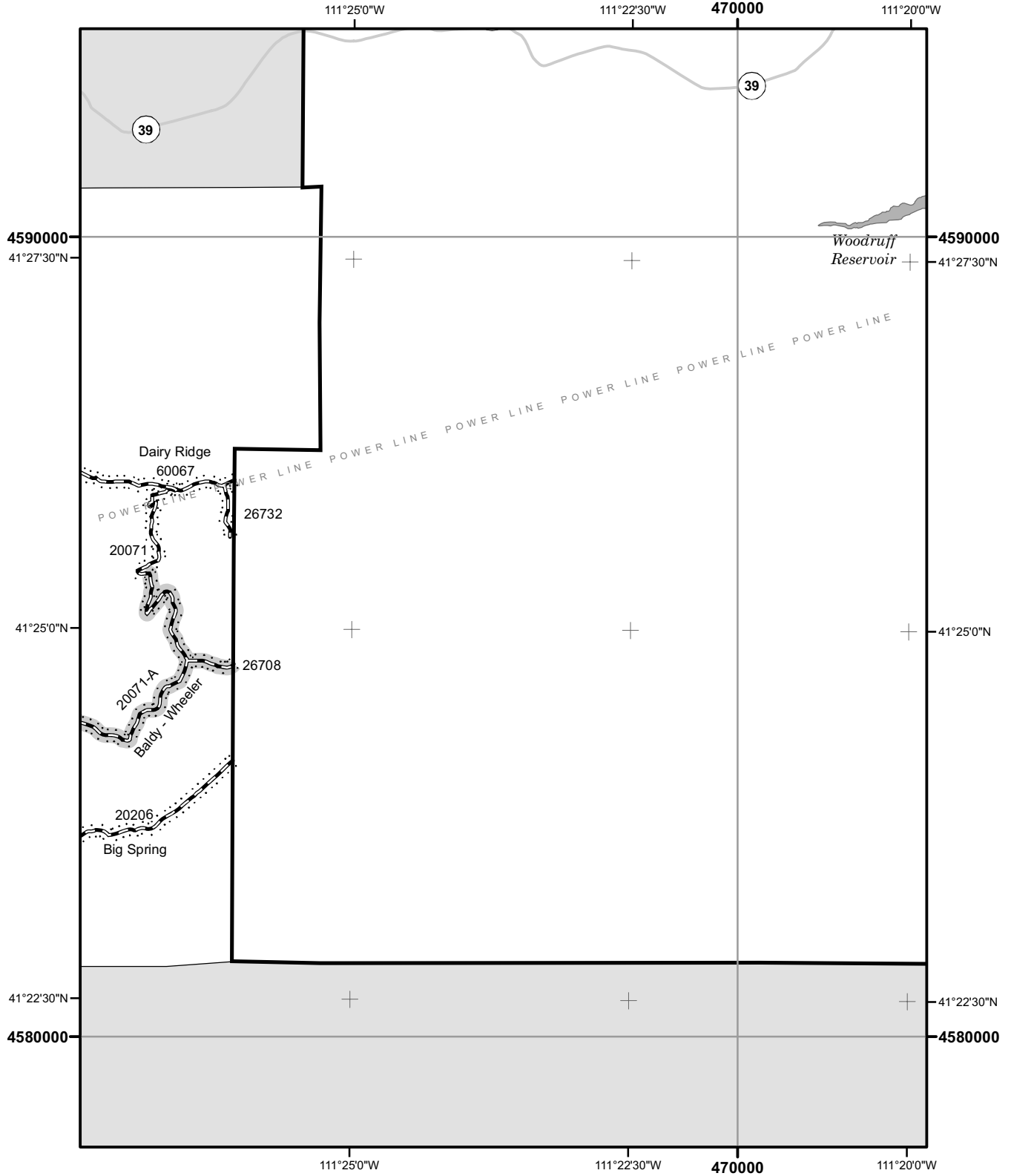


Motor Vehicle Use Map 2008

Uinta-Wasatch-Cache National Forest

Ogden Ranger District

Map: 3-F



	Roads Open to Highway Legal Vehicles Only		Motorized Trail Access
	Roads Open to All Vehicles		Forest or Unit Boundary
	Trails Open to Motorcycles Only		Non-National Forest System Lands within this National Forest
	Special Vehicle Designation (See Table)		Wilderness
	Interstate		Lakes
	Other Public Roads		
	Dispersed Camping (See Table)		
	{Used along with road and trail symbols listed above}		
	Seasonal Designation (See Table)		
	{Used along with road or trail listed above}		

North American Datum of 1983 (NAD 83)
Universal Transverse Mercator, zone 12

Adjacent Maps

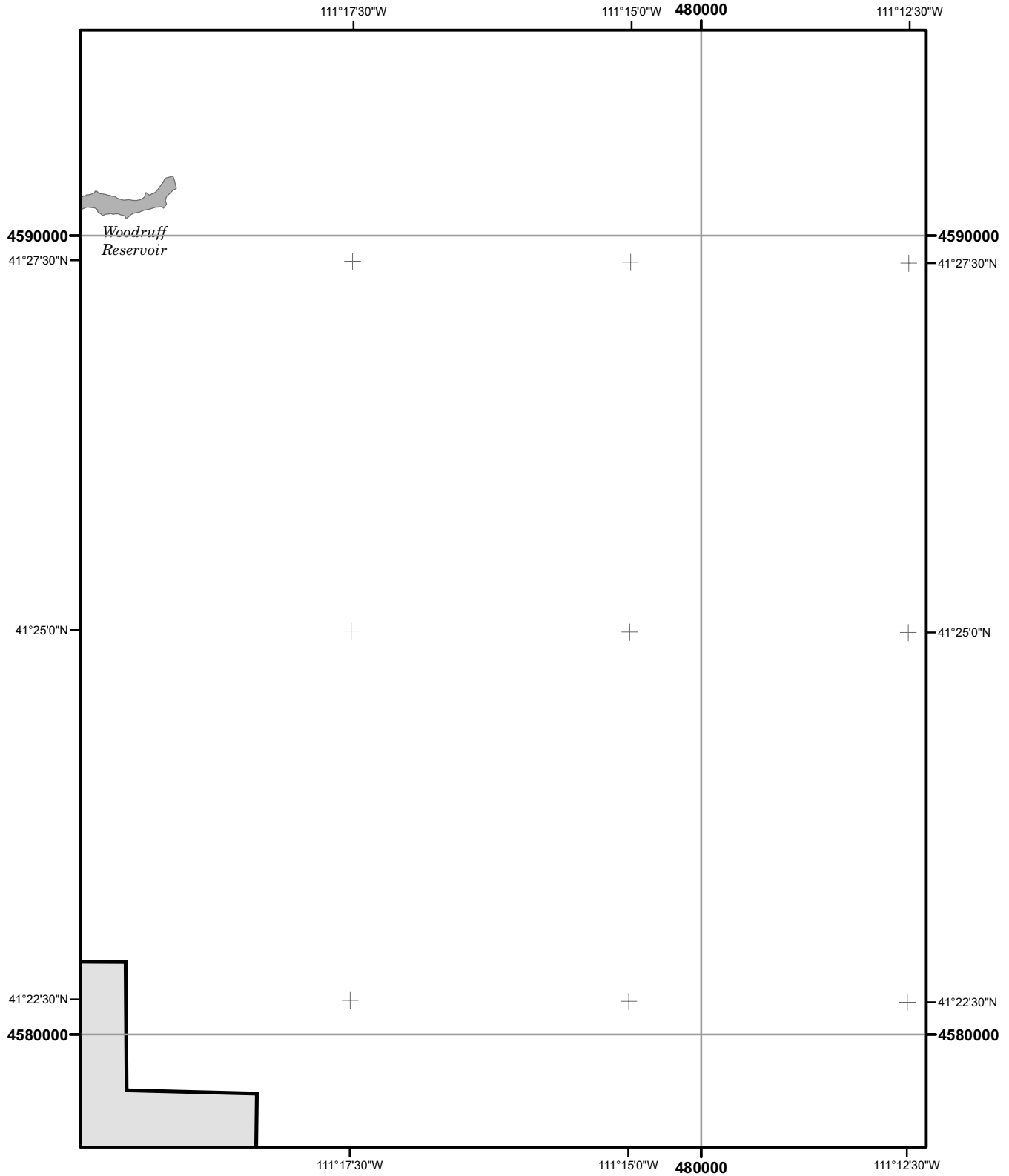


Motor Vehicle Use Map 2008


Uinta-Wasatch-Cache National Forest

Ogden Ranger District

Map: 3-G



	Roads Open to Highway Legal Vehicles Only		Motorized Trail Access
	Roads Open to All Vehicles		Forest or Unit Boundary
	Trails Open to Motorcycles Only		Non-National Forest System Lands within this National Forest
	Special Vehicle Designation (See Table)		Wilderness
	Interstate		Lakes
	Other Public Roads		
	Dispersed Camping (See Table)		
	{Used along with road and trail symbols listed above}		
	Seasonal Designation (See Table)		
	{Used along with road or trail listed above}		

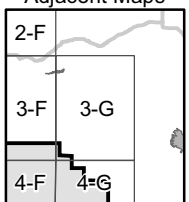


0 1 2

Miles

North American Datum of 1983 (NAD 83)
Universal Transverse Mercator, zone 12

Adjacent Maps



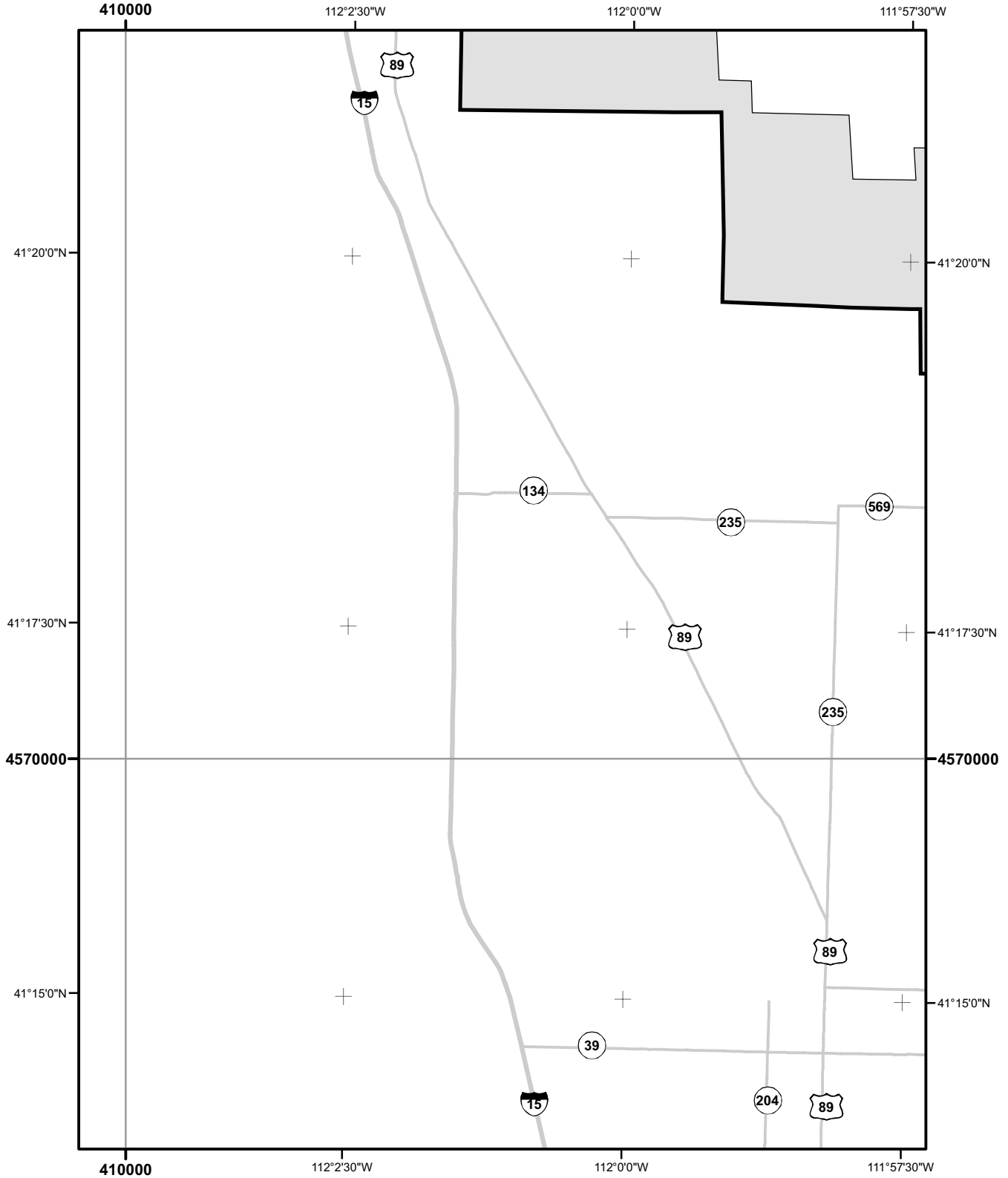


Motor Vehicle Use Map 2008

Uinta-Wasatch-Cache National Forest

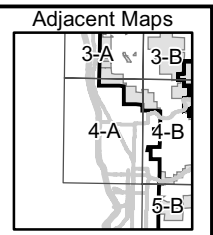
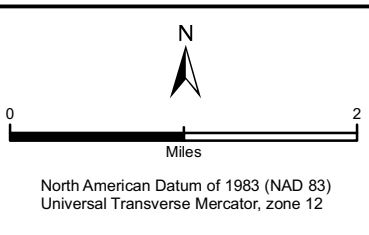
Ogden Ranger District

Map: 4-A



- Roads Open to Highway Legal Vehicles Only
- Roads Open to All Vehicles
- Trails Open to Motorcycles Only
- Special Vehicle Designation (See Table)
- Interstate
- Other Public Roads
- Dispersed Camping (See Table)
- Seasonal Designation (See Table)
- {Used along with road and trail symbols listed above}
- {Used along with road or trail listed above}

- Motorized Trail Access
- Forest or Unit Boundary
- Non-National Forest System Lands within this National Forest
- Wilderness
- Lakes



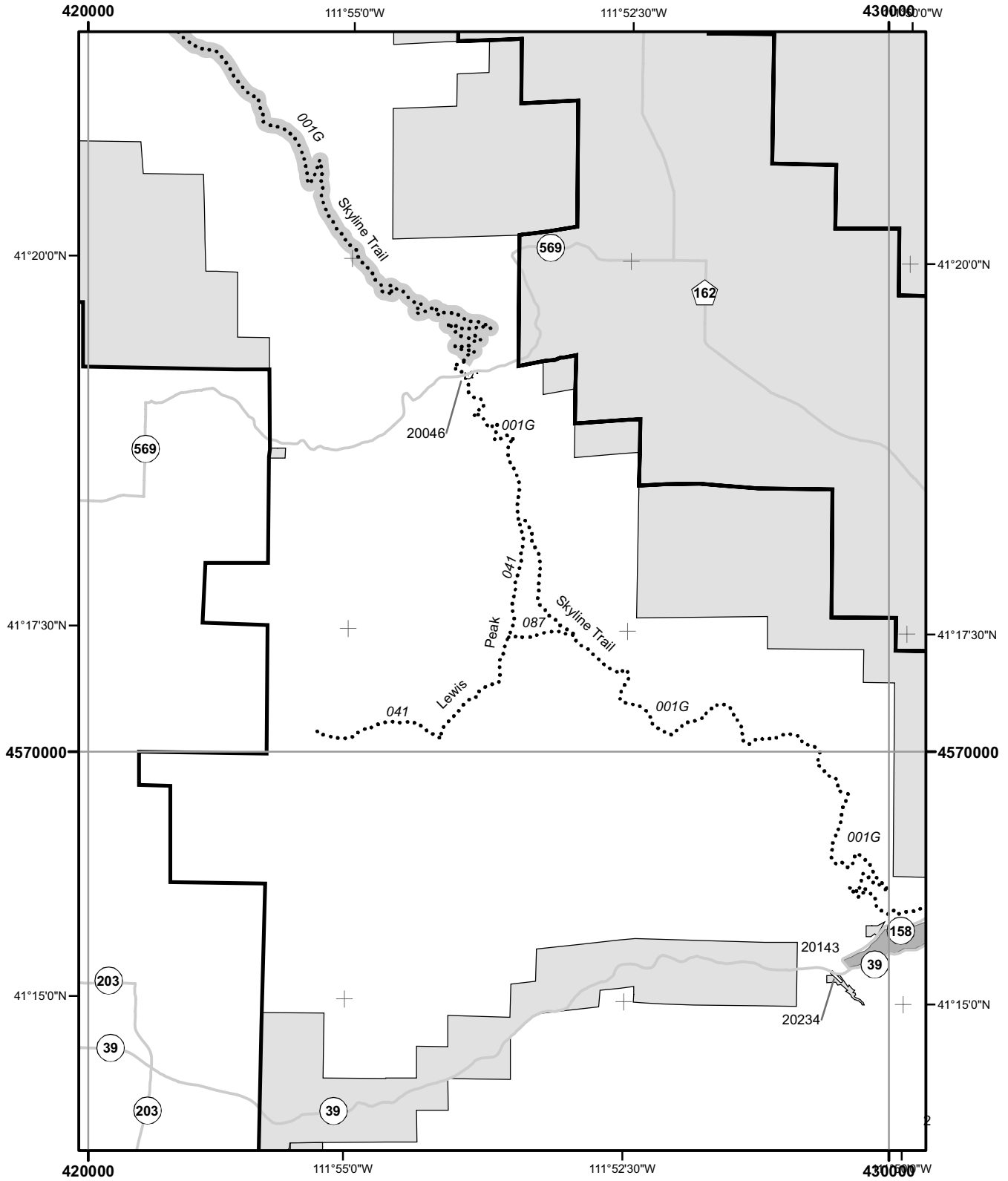


Motor Vehicle Use Map 2008

Uinta-Wasatch-Cache National Forest

Ogden Ranger District

Map: 4-B



	Roads Open to Highway Legal Vehicles Only		Motorized Trail Access
	Roads Open to All Vehicles		Forest or Unit Boundary
	Trails Open to Motorcycles Only		Non-National Forest System Lands within this National Forest
	Special Vehicle Designation (See Table)		Wilderness
	Interstate		Lakes
	Other Public Roads		
	Dispersed Camping (See Table)		
	{Used along with road and trail symbols listed above}		
	Seasonal Designation (See Table)		
	{Used along with road or trail listed above}		

0 2 Miles

North American Datum of 1983 (NAD 83)
Universal Transverse Mercator, zone 12

Adjacent Maps

3-A	3-B	3-C
4-A	4-B	4-C
5-B	5-C	

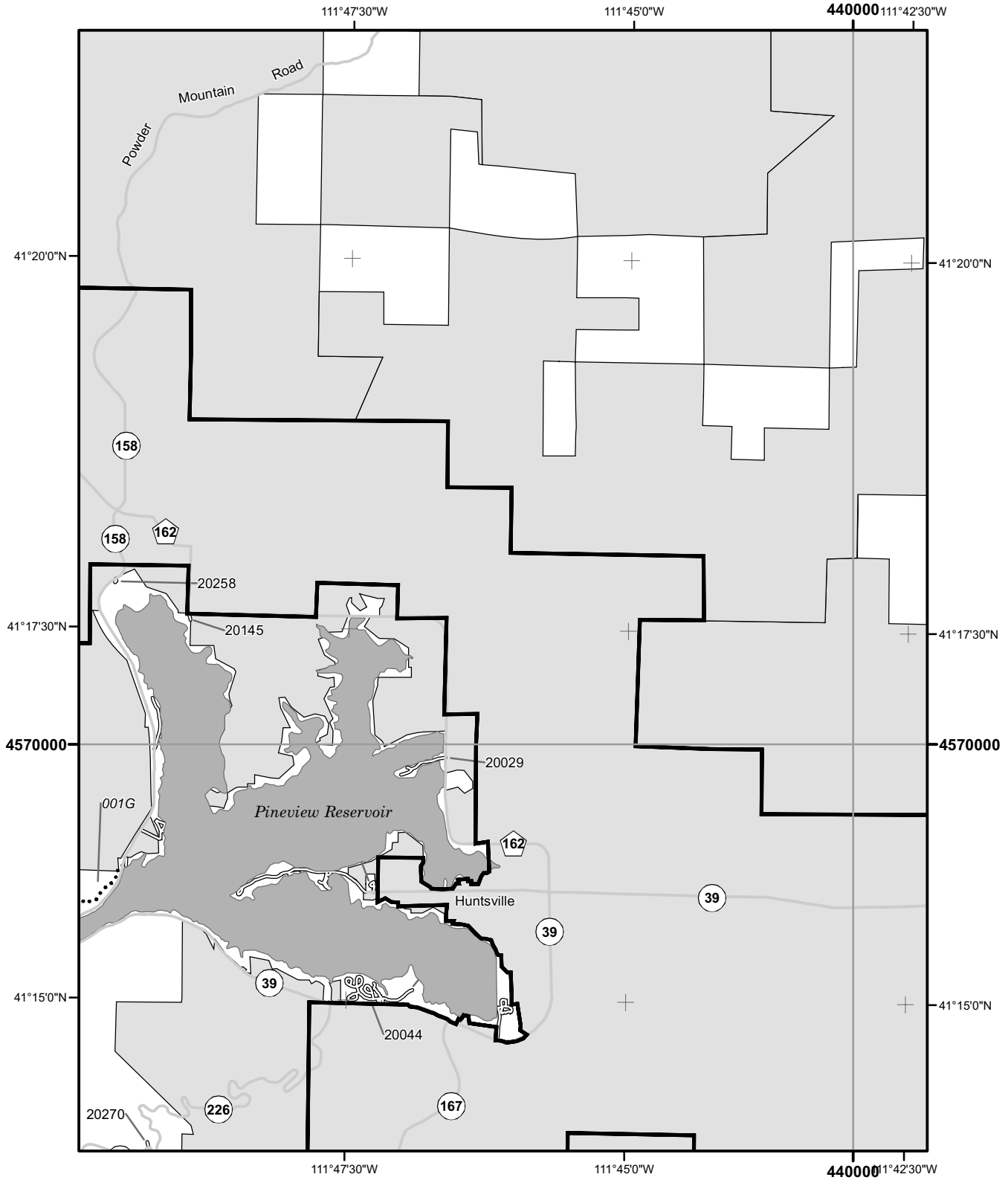


Motor Vehicle Use Map 2008

Uinta-Wasatch-Cache National Forest

Ogden Ranger District

Map: 4-C



Roads Open to Highway Legal Vehicles Only	Motorized Trail Access
Roads Open to All Vehicles	Forest or Unit Boundary
Trails Open to Motorcycles Only	Non-National Forest System Lands within this National Forest
Special Vehicle Designation (See Table)	Wilderness
Interstate	Lakes
Other Public Roads	
Dispersed Camping (See Table)	
{Used along with road and trail symbols listed above}	
Seasonal Designation (See Table)	
{Used along with road or trail listed above}	

North American Datum of 1983 (NAD 83)
 Universal Transverse Mercator, zone 12

Adjacent Maps

3-B	3-C	3-D
4-B	4-C	4-D
5-B	5-C	5-D

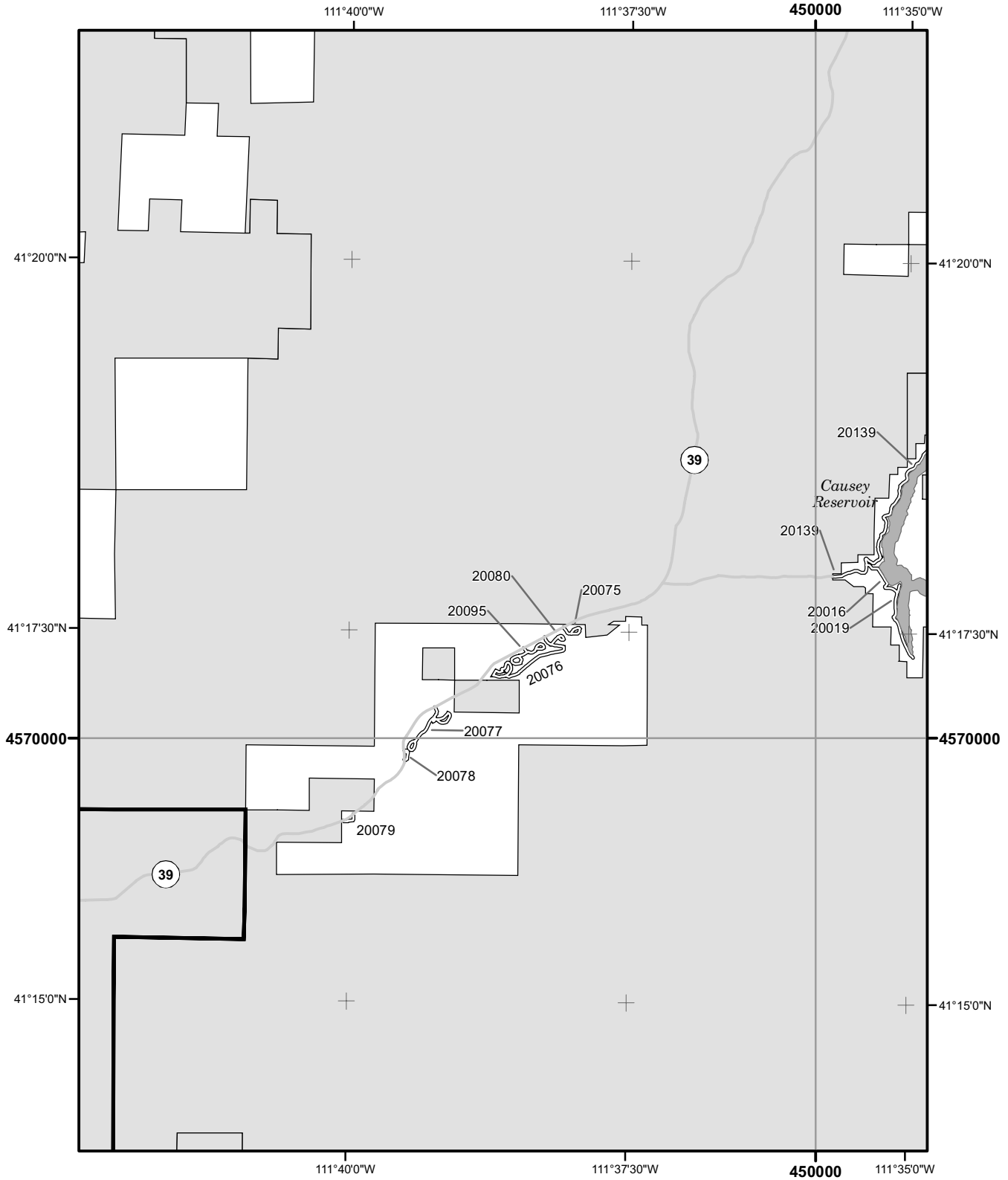


Motor Vehicle Use Map 2008

Uinta-Wasatch-Cache National Forest

Ogden Ranger District

Map: 4-D



Roads Open to Highway Legal Vehicles Only	Motorized Trail Access
Roads Open to All Vehicles	Forest or Unit Boundary
Trails Open to Motorcycles Only	Non-National Forest System Lands within this National Forest
Special Vehicle Designation (See Table)	Wilderness
Interstate	Lakes
Other Public Roads	
Dispersed Camping (See Table)	
Seasonal Designation (See Table)	
{Used along with road and trail symbols listed above}	
{Used along with road or trail listed above}	

North American Datum of 1983 (NAD 83)
Universal Transverse Mercator, zone 12

Adjacent Maps

3-C	3-D	3-E
4-C	4-D	4-E
5-C	5-D	5-E

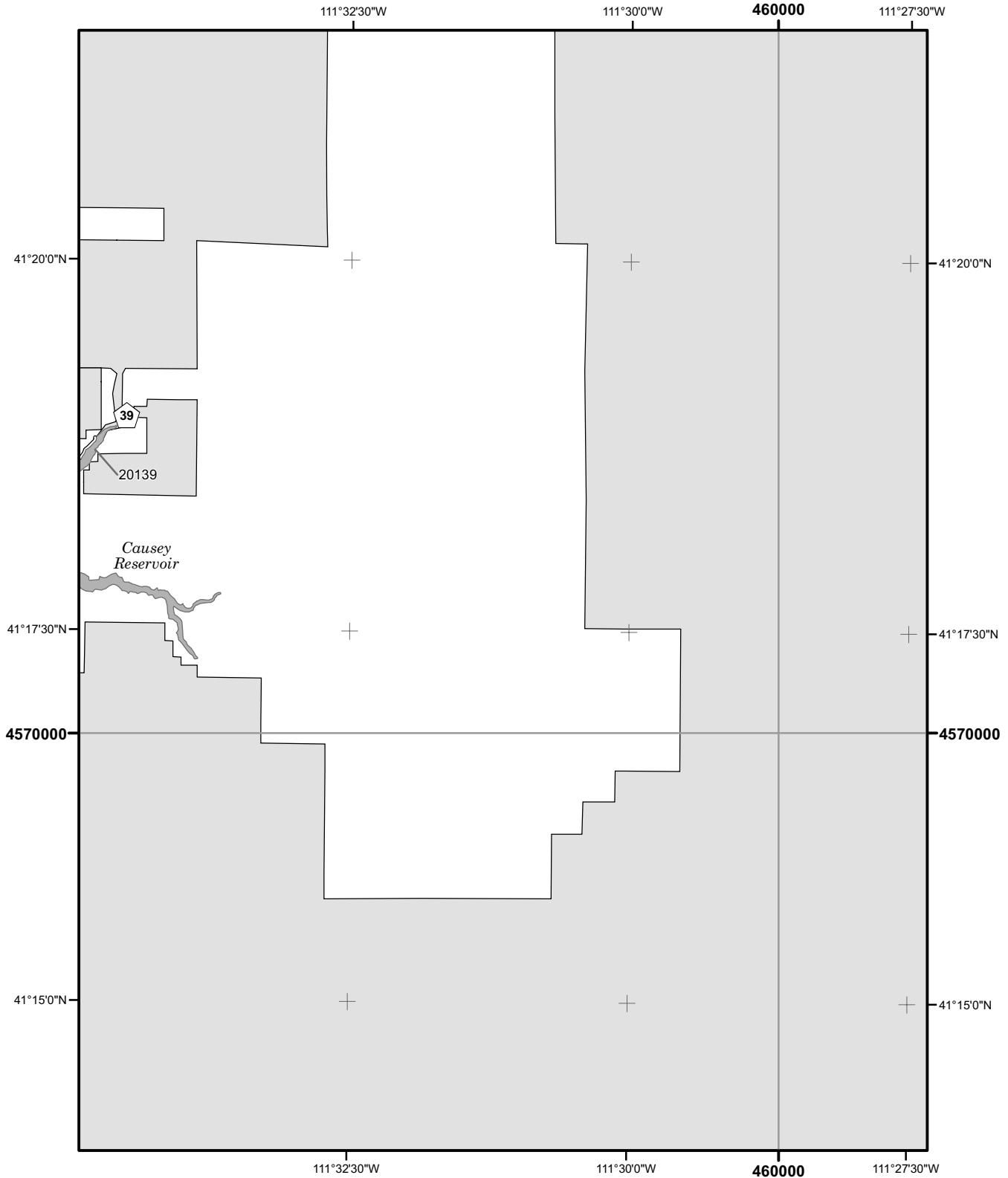


Motor Vehicle Use Map 2008

Uinta-Wasatch-Cache National Forest

Ogden Ranger District

Map: 4-E



	Roads Open to Highway Legal Vehicles Only		Motorized Trail Access
	Roads Open to All Vehicles		Forest or Unit Boundary
	Trails Open to Motorcycles Only		Non-National Forest System Lands within this National Forest
	Special Vehicle Designation (See Table) {Used along with road and trail symbols listed above}		Wilderness
	Interstate		Lakes
	Other Public Roads		
	Dispersed Camping (See Table) {Used along with road and trail symbols listed above}		
	Seasonal Designation (See Table) {Used along with road or trail listed above}		

0 ————— 2
Miles

North American Datum of 1983 (NAD 83)
Universal Transverse Mercator, zone 12

Adjacent Maps

3-D	3-E	3-F
4-D	4-E	4-F
5-D	5-E	5-F

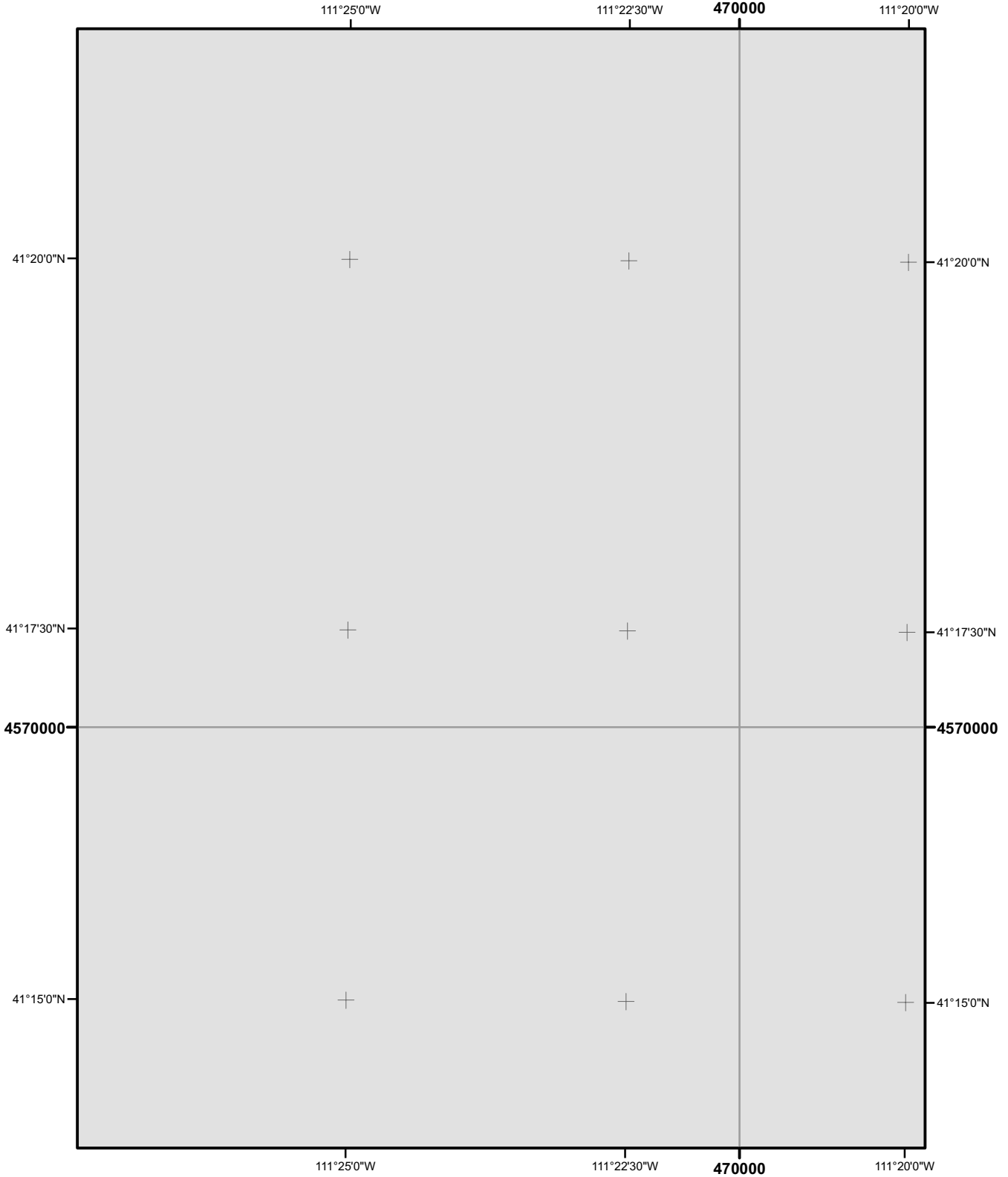


Motor Vehicle Use Map 2008

Uinta-Wasatch-Cache National Forest

Ogden Ranger District

Map: 4-F



	Roads Open to Highway Legal Vehicles Only		Motorized Trail Access
	Roads Open to All Vehicles		Forest or Unit Boundary
	Trails Open to Motorcycles Only		Non-National Forest System Lands within this National Forest
	Special Vehicle Designation (See Table)		Wilderness
	Interstate		Lakes
	Other Public Roads		
	Dispersed Camping (See Table)		
	{Used along with road and trail symbols listed above}		
	Seasonal Designation (See Table)		
	{Used along with road or trail listed above}		

0 2
Miles

North American Datum of 1983 (NAD 83)
Universal Transverse Mercator, zone 12

Adjacent Maps

3-E	3-F	3-G
4-E	4-F	4-G
5-E	5-F	5-G

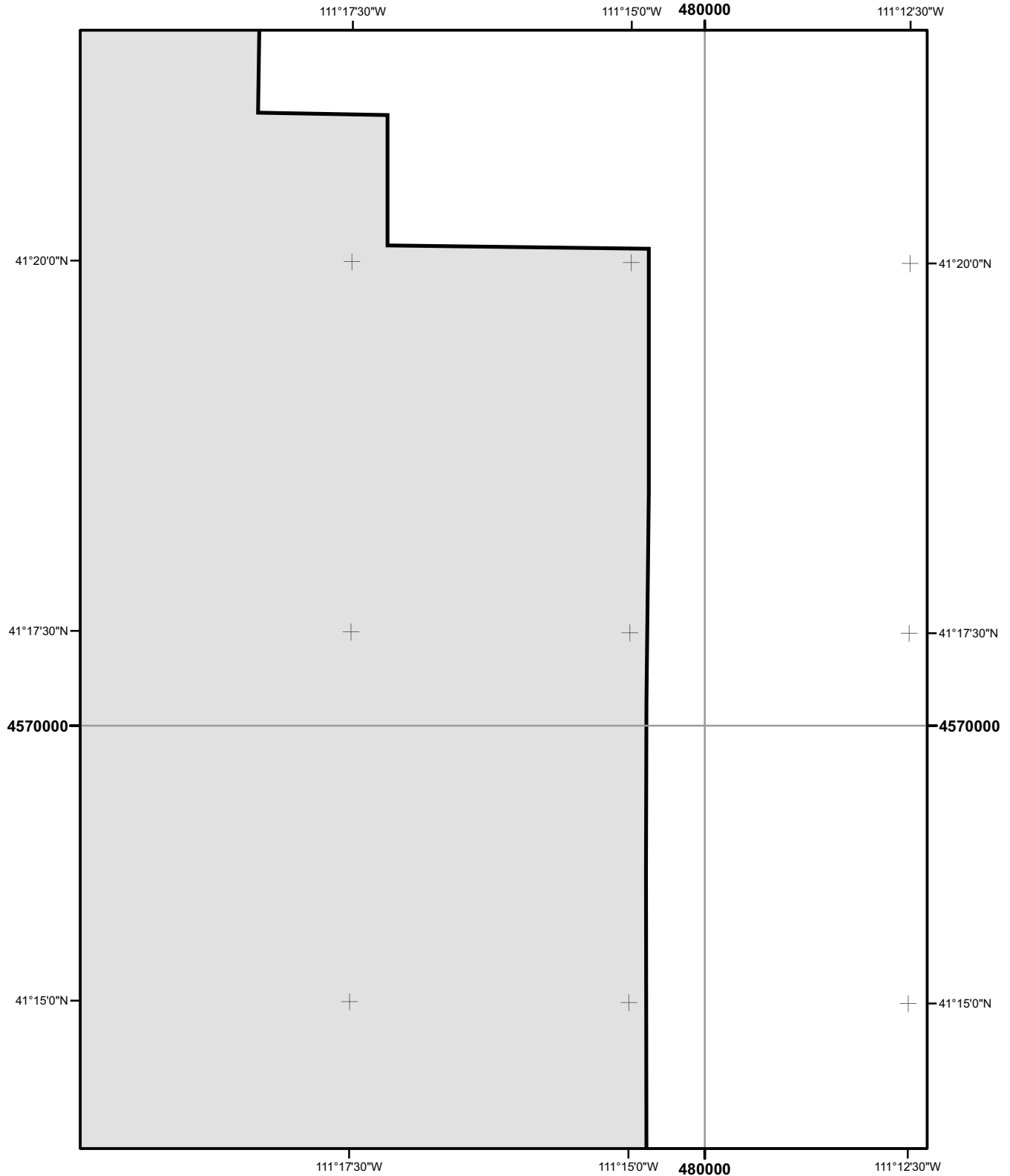


Motor Vehicle Use Map 2008

Uinta-Wasatch-Cache National Forest

Ogden Ranger District

Map: 4-G



	Roads Open to Highway Legal Vehicles Only		Motorized Trail Access
	Roads Open to All Vehicles		Forest or Unit Boundary
	Trails Open to Motorcycles Only		Non-National Forest System Lands within this National Forest
	Special Vehicle Designation (See Table)		Wilderness
	Interstate		Lakes
	Other Public Roads		
	Dispersed Camping (See Table)		
	{Used along with road and trail symbols listed above}		
	Seasonal Designation (See Table)		
	{Used along with road or trail listed above}		

0 ————— 2
Miles

North American Datum of 1983 (NAD 83)
Universal Transverse Mercator, zone 12

Adjacent Maps

3-F	3-G
4-F	4-G
5-F	5-G

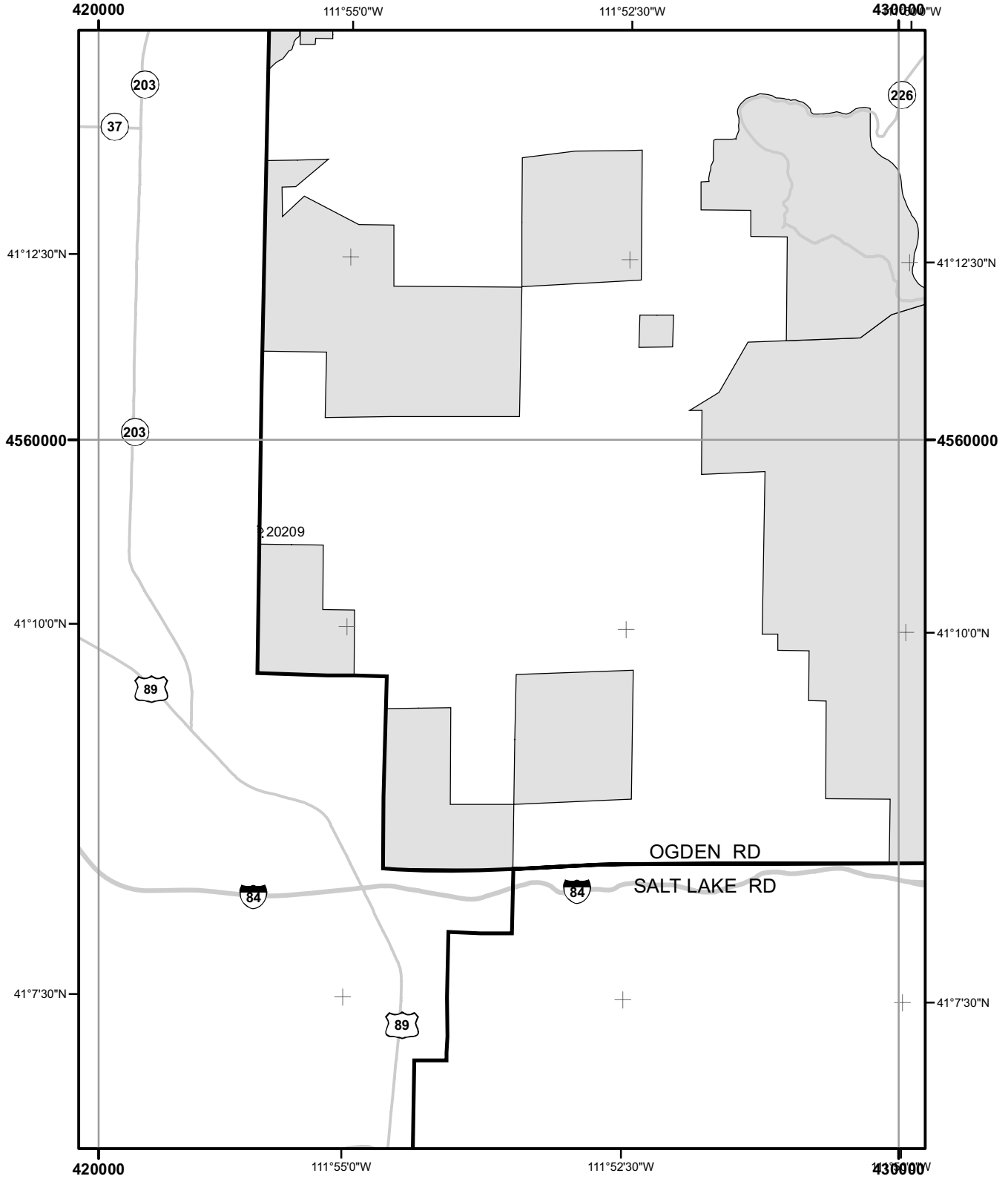


Motor Vehicle Use Map 2008

Uinta-Wasatch-Cache National Forest

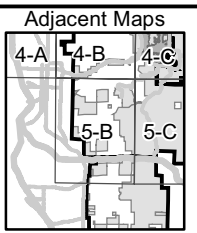
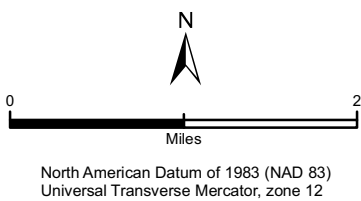
Ogden Ranger District

Map: 5-B



- Roads Open to Highway Legal Vehicles Only
- Roads Open to All Vehicles
- Trails Open to Motorcycles Only
- Special Vehicle Designation (See Table)
- Interstate
- Other Public Roads
- Dispersed Camping (See Table)
- {Used along with road and trail symbols listed above}
- Seasonal Designation (See Table)
- {Used along with road or trail listed above}

- Motorized Trail Access
- Forest or Unit Boundary
- Non-National Forest System Lands within this National Forest
- Wilderness
- Lakes



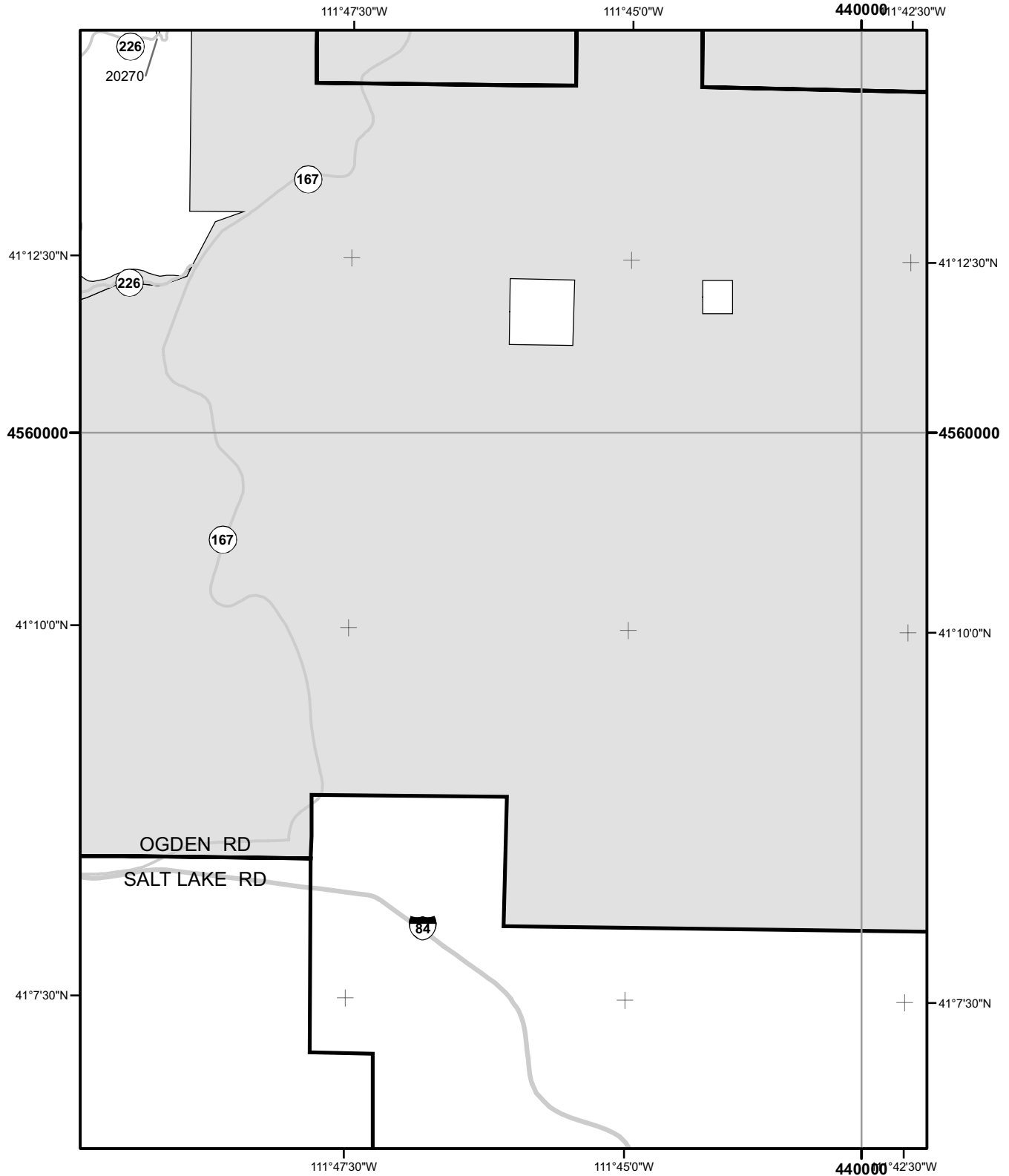


Motor Vehicle Use Map 2008

Uinta-Wasatch-Cache National Forest

Ogden Ranger District

Map: 5-C



Roads Open to Highway Legal Vehicles Only	Motorized Trail Access
Roads Open to All Vehicles	Forest or Unit Boundary
Trails Open to Motorcycles Only	Non-National Forest System Lands within this National Forest
Special Vehicle Designation (See Table)	Wilderness
Interstate	Lakes
Other Public Roads	
Dispersed Camping (See Table)	
{Used along with road and trail symbols listed above}	
Seasonal Designation (See Table)	
{Used along with road or trail listed above}	

0 ————— 2
Miles

North American Datum of 1983 (NAD 83)
Universal Transverse Mercator, zone 12

Adjacent Maps

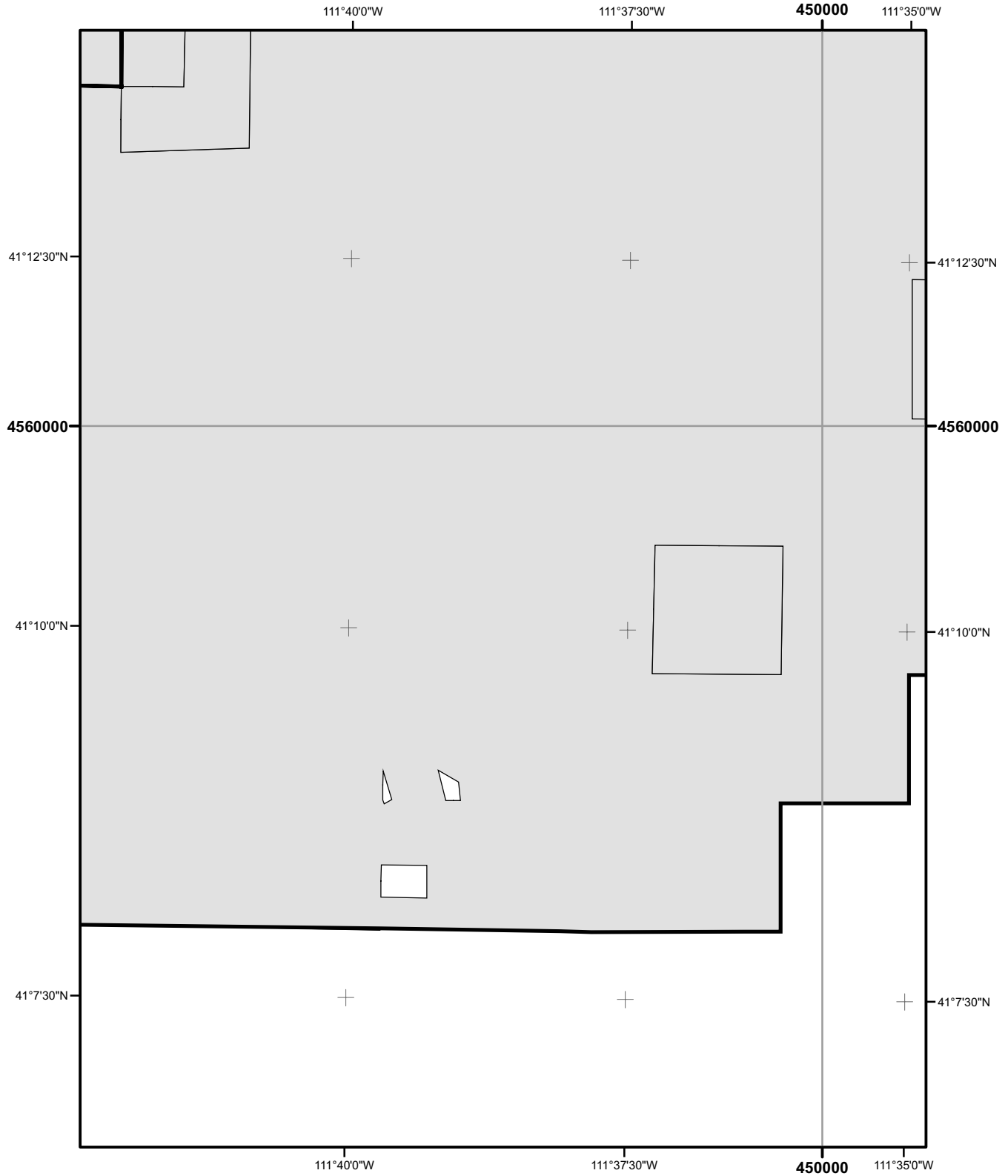


Motor Vehicle Use Map 2008

Uinta-Wasatch-Cache National Forest

Ogden Ranger District

Map: 5-D



	Roads Open to Highway Legal Vehicles Only		Motorized Trail Access
	Roads Open to All Vehicles		Forest or Unit Boundary
	Trails Open to Motorcycles Only		Non-National Forest System Lands within this National Forest
	Special Vehicle Designation (See Table)		Wilderness
	Interstate		Lakes
	Other Public Roads		
	Dispersed Camping (See Table)		
	Seasonal Designation (See Table)		
	{Used along with road and trail symbols listed above}		
	{Used along with road or trail listed above}		

North American Datum of 1983 (NAD 83)
 Universal Transverse Mercator, zone 12

Adjacent Maps

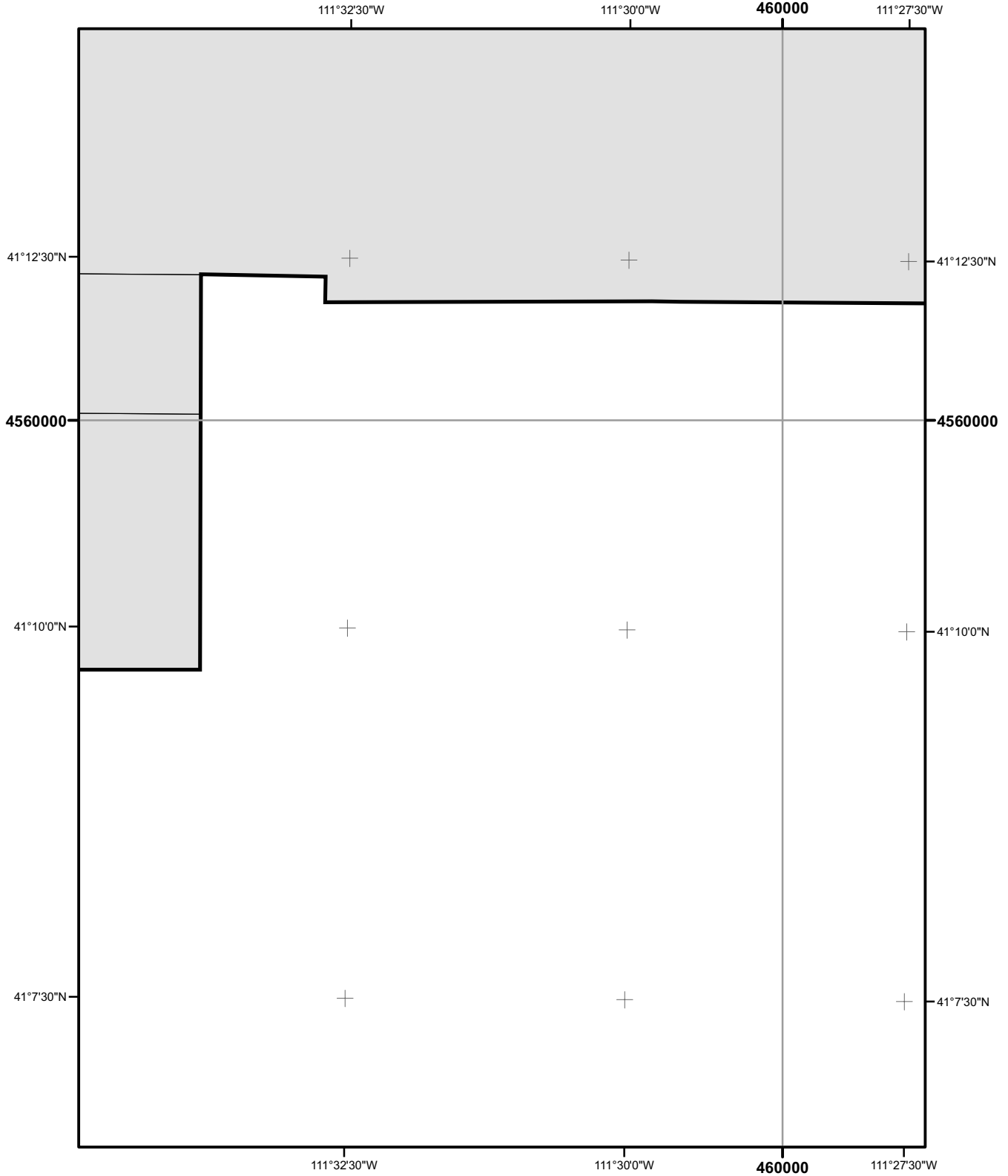


Motor Vehicle Use Map 2008

Uinta-Wasatch-Cache National Forest

Ogden Ranger District

Map: 5-E



	Roads Open to Highway Legal Vehicles Only		Motorized Trail Access
	Roads Open to All Vehicles		Forest or Unit Boundary
	Trails Open to Motorcycles Only		Non-National Forest System Lands within this National Forest
	Special Vehicle Designation (See Table)		Wilderness
	Interstate		Lakes
	Other Public Roads		
	Dispersed Camping (See Table)		
	{Used along with road and trail symbols listed above}		
	Seasonal Designation (See Table)		
	{Used along with road or trail listed above}		

0 ————— 2
Miles

North American Datum of 1983 (NAD 83)
Universal Transverse Mercator, zone 12

Adjacent Maps

4-D	4-E	4-F
5-D	5-E	5-F

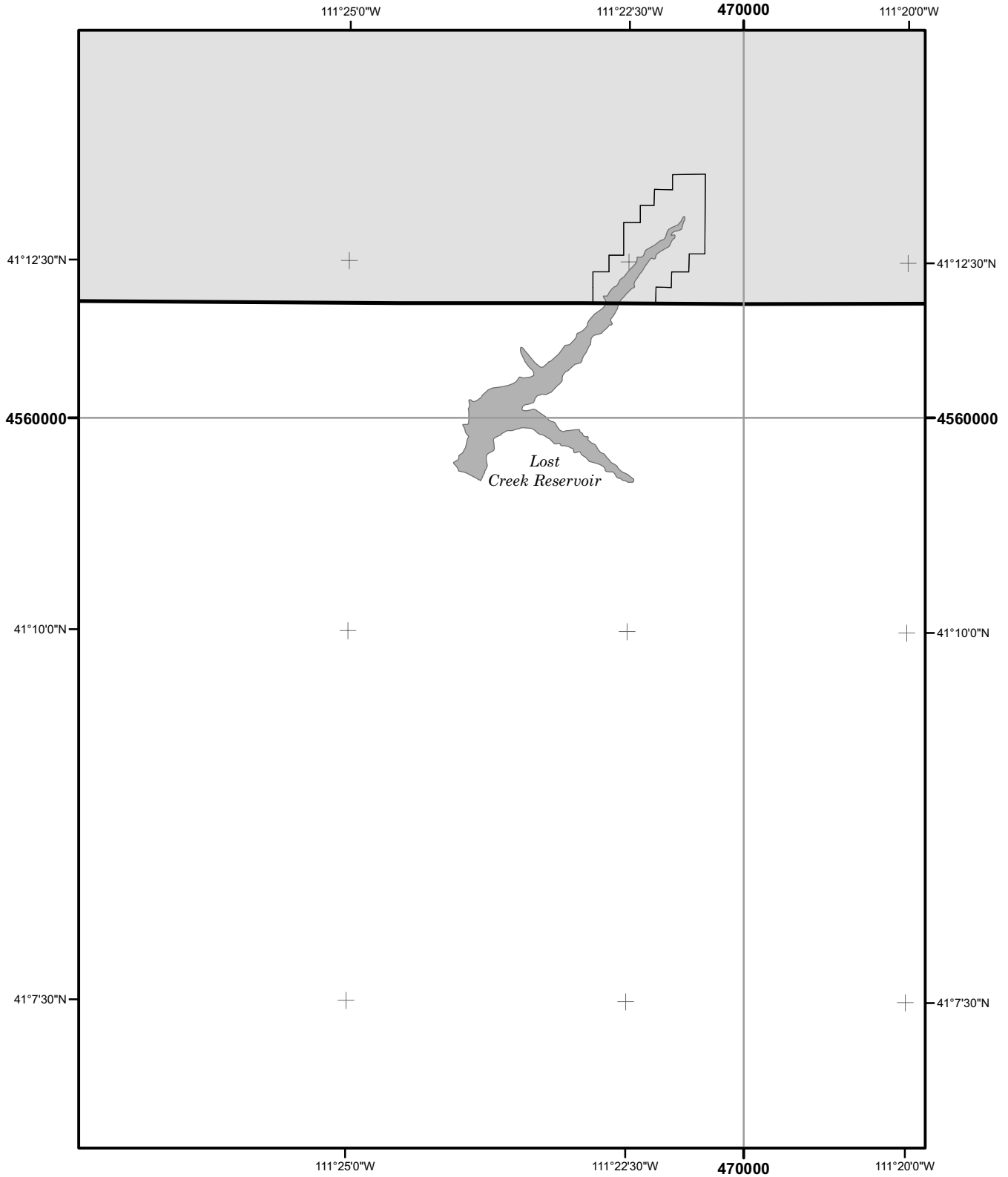


Motor Vehicle Use Map 2008

Uinta-Wasatch-Cache National Forest

Ogden Ranger District

Map: 5-F



<ul style="list-style-type: none"> Roads Open to Highway Legal Vehicles Only Roads Open to All Vehicles Trails Open to Motorcycles Only Special Vehicle Designation (See Table) Interstate Other Public Roads Dispersed Camping (See Table) {Used along with road and trail symbols listed above} Seasonal Designation (See Table) {Used along with road or trail listed above} 	<ul style="list-style-type: none"> Motorized Trail Access Forest or Unit Boundary Non-National Forest System Lands within this National Forest Wilderness Lakes 	<p>0 2 Miles</p> <p>North American Datum of 1983 (NAD 83) Universal Transverse Mercator, zone 12</p>	<p>Adjacent Maps</p> <table border="1" style="border-collapse: collapse; text-align: center;"> <tr> <td>4-E</td> <td>4-F</td> <td>4-G</td> </tr> <tr> <td>5-E</td> <td>5-F</td> <td>5-G</td> </tr> </table>	4-E	4-F	4-G	5-E	5-F	5-G
4-E	4-F	4-G							
5-E	5-F	5-G							

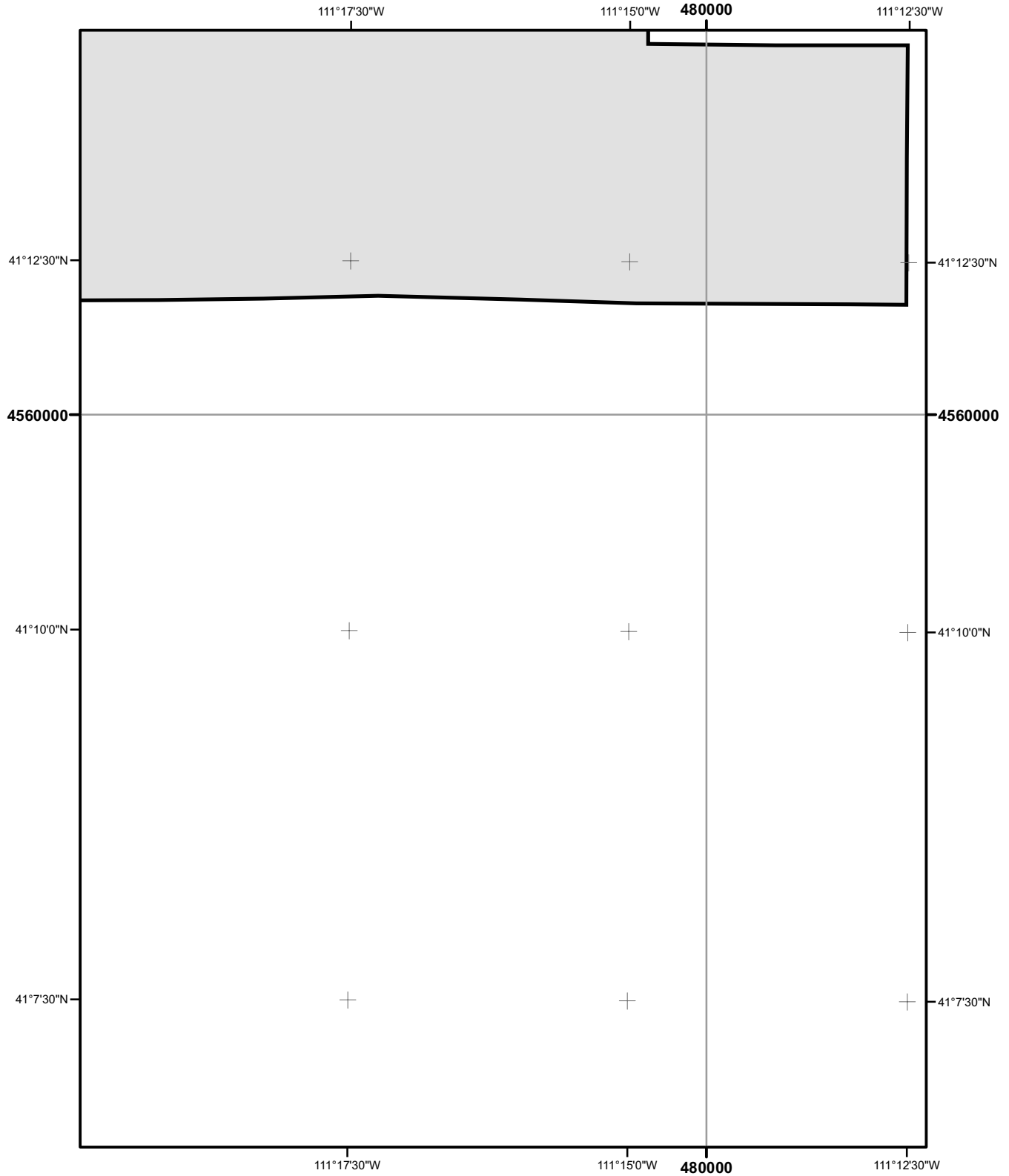


Motor Vehicle Use Map 2008

Uinta-Wasatch-Cache National Forest

Ogden Ranger District

Map: 5-G



	Roads Open to Highway Legal Vehicles Only		Motorized Trail Access
	Roads Open to All Vehicles		Forest or Unit Boundary
	Trails Open to Motorcycles Only		Non-National Forest System Lands within this National Forest
	Special Vehicle Designation (See Table)		Wilderness
	Interstate		Lakes
	Other Public Roads		
	Dispersed Camping (See Table)		
	{Used along with road and trail symbols listed above}		
	Seasonal Designation (See Table)		
	{Used along with road or trail listed above}		

0 2 Miles

North American Datum of 1983 (NAD 83)
Universal Transverse Mercator, zone 12

Adjacent Maps

4-F	4-G
5-F	5-G