

Motor Vehicle Use Map

Uinta-Wasatch-Cache National Forest
Kamas Ranger District



Utah

America's Great Outdoors

2008

Forest

Service



United States Department of Agriculture

Motor Vehicle Use Map 2008



THE PURPOSE AND CONTENTS OF THIS MAP

This map dated 09/30/2008 shows the National Forest System roads, National Forest System trails, and the areas on National Forest System lands in the Uinta-Wasatch-Cache National Forest, Kamas Ranger District that are designated for motor vehicle use pursuant to 36 CFR 212.51. The map contains a list of those designated roads, trails, and areas that enumerates the types of vehicles allowed on each route and in each area and any seasonal restrictions that apply on those routes and in those areas.

Designation of a road, trail, or area for motor vehicle use by a particular class of vehicle under 36 CFR 212.51 should not be interpreted as encouraging or inviting use, or to imply that the road, trail, or area is passable, actively maintained, or safe for travel. Motor vehicle designations include parking along designated routes and at facilities associated with designated routes when it is safe to do so and when not causing damage to National Forest System resources. Seasonal weather conditions and natural events may render designated roads and trails impassable for extended periods. Designated areas may contain dangerous or impassable terrain. Many designated roads and trails may be passable only by high-clearance vehicles or four-wheel drive vehicles. Maintenance of designated roads and trails will depend on available resources, and many may receive little maintenance.

This motor vehicle use map identifies those roads, trails, and areas designated for the motor vehicle use under 36 CFR 212.51 for the purpose of enforcing the prohibition at 36 CFR 261.13. This is a limited purpose. The other public roads are shown for information and navigation purposes only and are not subject to designation under the Forest Service travel management regulation.

These designations apply only to National Forest System roads, National Forest System trails, and areas on National Forest System lands.

OPERATOR RESPONSIBILITIES

Operating a motor vehicle on National Forest System roads, National Forest System trails, and in areas on National Forest System lands carries a greater responsibility than operating that vehicle in a city or other developed setting. Not only must the motor vehicle operators know and follow all applicable traffic laws, but they also need to show concern for the environment as well as other forest users. The misuse of motor vehicles can lead to the temporary or permanent closure of any designated road, trail, or area. Operators of motor vehicles are subject to State traffic law, including State requirements for licensing, registration, and operation of the vehicle in question.

Motor vehicle use, especially off-highway vehicle use, involves inherent risks that may cause property damage, serious injury, and possibly death to participants. Riders should drive cautiously and anticipate rough surfaces and features such as snow, mud, vegetation, and water crossings common to remote driving conditions. Participants voluntarily assume full responsibility for these damages, risks, and dangers. Motor vehicle operators should take care at all times to protect themselves and those under their responsibility.

Much of the Uinta-Wasatch-Cache National Forest, Kamas Ranger District is remote, and medical assistance may not be readily available. Cellular telephones do not work in many areas of the Uinta-Wasatch-Cache National Forest, Kamas Ranger District. Operators should take adequate food, water, first aid supplies, and other equipment appropriate for the conditions and expected weather.

ALWAYS REMEMBER TO RESPECT PRIVATE LAND! PROTECT YOUR PRIVILEGE. STAY ON DESIGNATED ROADS, TRAILS, AND IN DESIGNATED AREAS.

Read and understand this map in its entirety. If you have questions, please contact the Uinta-Wasatch-Cache National Forest, Kamas Ranger District for clarification.

Road, trail, and area users must comply with this map, as well as all Federal, State, and local laws and regulations. Compliance with these rules is the responsibility of the user.

PROHIBITIONS

It is prohibited to possess or operate a motor vehicle on National Forest System lands on the Uinta-Wasatch-Cache National Forest, Kamas Ranger District other than in accordance with these designations (36 CFR 261.13).

Violations of 36 CFR 261.13 are subject to a fine of up to \$5,000 or imprisonment for up to 6 months or both (18 U.S.C. 3571(e)). This prohibition applies regardless of the presence or absence of signs.

This map does not display nonmotorized uses, over-snow uses, or other facilities and attractions on the Uinta-Wasatch-Cache National Forest, Kamas Ranger District. Obtain a forest visitor map for more complete information.

The designation "road or trail open to all motor vehicles" does not supersede vehicle size or weight limits imposed through State traffic law.

Designated roads, trails, and areas may also be subject to temporary, emergency closures, and visitors must comply with signs notifying them of such restrictions. A national forest may issue an order to close a road, trail, or area on a temporary basis to protect the life, health, or safety of forest visitors or the natural or cultural resources in these areas. Such temporary and/or emergency closures are consistent with the Travel Management Rule (36 CFR 212.52 (b); 36 CFR 261 subpart B).

Motor Vehicle Use Map 2008



EXPLANATION OF LEGEND ITEMS

Roads Open to Highway Legal Vehicles Only:



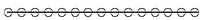
These roads are open only to motor vehicles licensed under State law for general operation on all public roads within the State.

Roads Open to All Vehicles:



These roads are open to all motor vehicles, including smaller off highway vehicles that may not be licensed for highway use (but not to oversize or overweight vehicles under state traffic law).

Special Vehicle Designation:



This symbol indicates that the road or trail is open to classes of vehicles other than those listed above. Refer to the Seasonal and Special Designation Table for further instructions.

Seasonal Designation:



This symbol, used in conjunction with one of the other road or trail symbols, indicates that the road or trail is open only during certain portions of the year. Refer to the Seasonal and Special Designation Table for further instructions.

Dispersed Camping:



This symbol is used along with a designated road or trail to indicate that limited cross-country motor vehicle use is allowed within a specific distance of that route, solely for the purpose of dispersed camping. Refer to the Dispersed Camping Table for specifics.

Motorized Trail Access:



This symbol indicates a trail head for access to a motorized route. Not all motorized routes have trail heads and those that do may range from primitive to developed.

Travel and recreate with minimum impact.
Respect the environment and the rights of others.
Educate yourself---plan and prepare before you go.
Allow for future use of the outdoors by leaving it better than you found it.
Discover the rewards of responsible recreation.
For more information on Tread Lightly!, go to <http://www.treadlightly.org> or call 1-800-966-9900.

treadlightly!
LEAVING A GOOD IMPRESSION



Motor Vehicle Use Map 2008



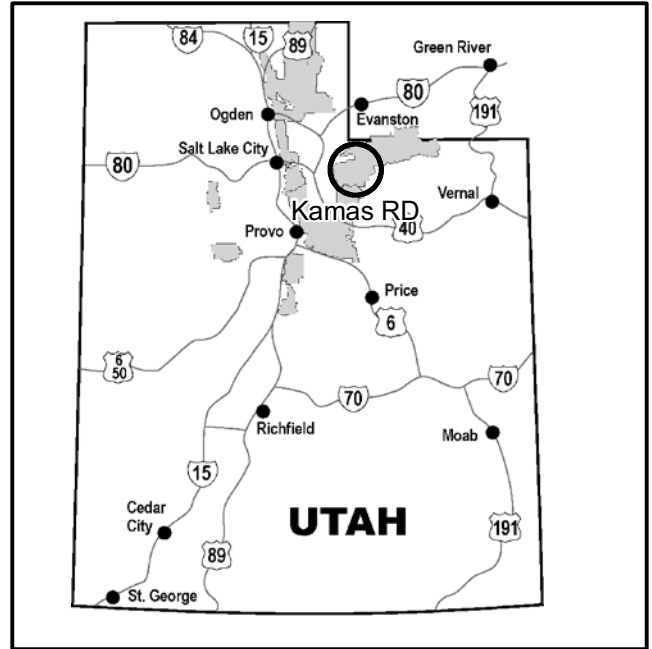
Uinta-Wasatch-Cache National Forest
 Supervisors Office
 125 South State Street
 Salt Lake City, UT 84138
 (801) 236-3400

Kamas Ranger District
 50 East Center Street
 P.O. Box 68
 Kamas, UT 84036
 (435) 783-4338

EMERGENCY..... 911
 Summit County Sheriff Dispatch..... (435) 783-4356
 (Local)
 Summit County Sheriff..... (435) 615-3500

To Report Fires..... (801) 908-1900
 Poaching Hotline..... (800) 662-DEER (3337)
 Division of Wildlife Resources..... (801) 476-2740
 (DWR)

VICINITY MAP



Motor vehicle use off of designated roads and trails for the purpose of dispersed camping is permitted for up to 150 feet from the centerline of the road or trail as detailed in the table below.

Dispersed Camping

Route Number									Distance / Side of Route	Vehicle Type	Dates Allowed
233	320	80027	80196	80425-A	80521	80935	80953	80978	150 feet of center line of the route	Same as permitted on route	Same as permitted on route
301	321	80030	80198	80428	80521-A	80935-A	80955	80979			
302	322	80031	80199	80428-A	80522	80935-B	80957	80980			
303	323	80034	80200	80429	80531	80935-C	80957-A	80982			
304	324	80035	80202	80430	80535	80938	80958	80985			
304A	325	80035-A	80203	80431	80900	80938-A	80959	83048			
305	326	80036	80203-A	80440	80901	80939	80960	83111			
306	328	80037	80404	80441	80902	80940	80961	83111-A			
306A	329	80041*	80406	80461	80904	80940-A	80963	83135			
307	331	80054	80407	80462	80909	80940-C	80964	83137			
308	332	80055	80407-A	80463	80913	80941	80964-A	83141			
310	333	80080	80408	80464	80916	80942	80964-B	83142			
311	334	80088	80410	80468	80917	80944	80964-C	83144			
312	401	80101	80411	80469	80919	80944-A	80966	83160			
313		80107	80413	80472	80920	80946	80967	83161			
314		80108	80414	80480	80924	80948	80970	83733			
316		80123	80414-A	80480-A	80925	80949	80974				
317		80137	80415	*80480-B	80928	80949-A	80975				
318		80170	80416	80482	80930	80950	80976				
319		80178	80425	80496	80932	80952	80977				

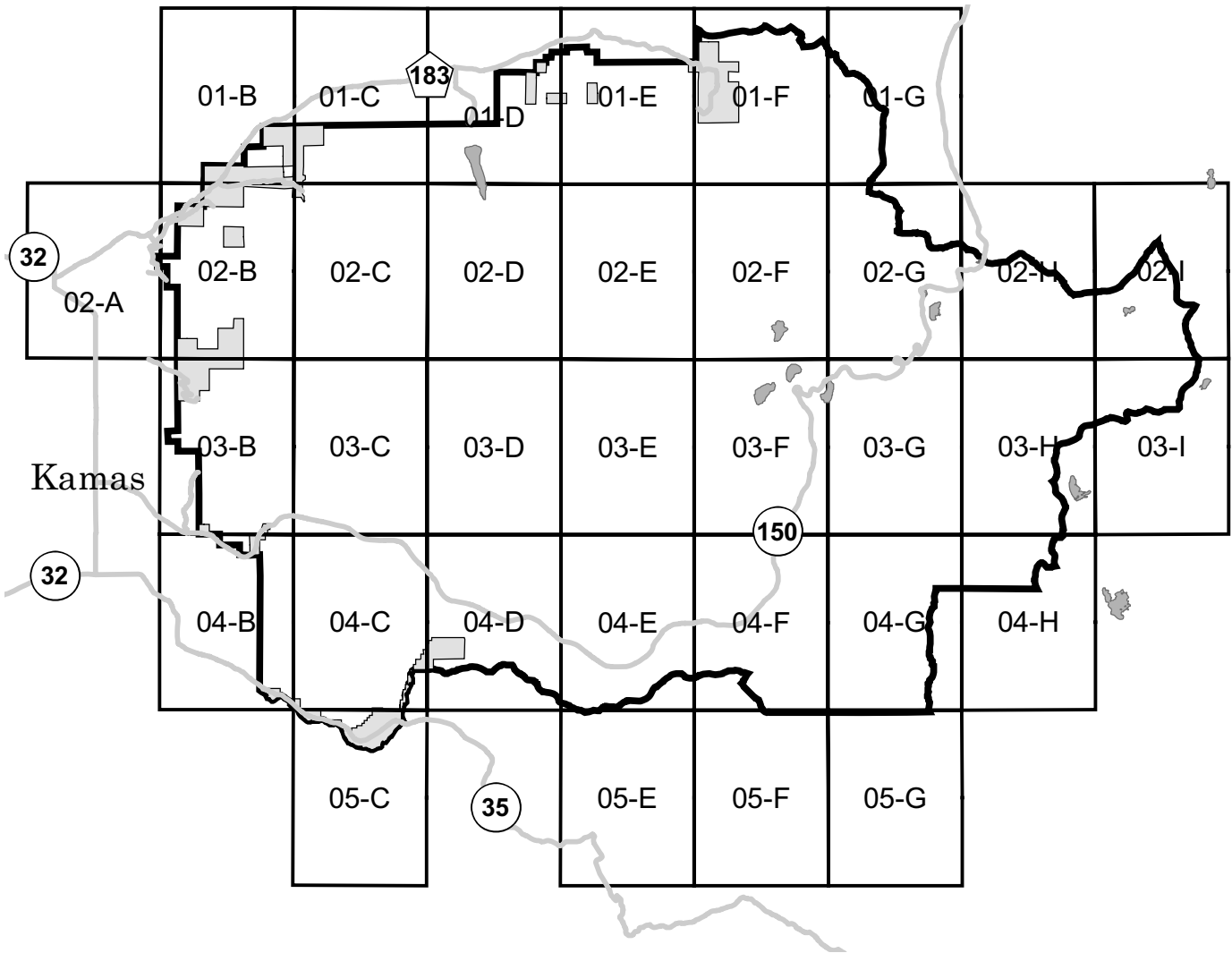
* dispersed camping allowed only on portion of route - see map for details

The U.S. Department of Agriculture (USDA) prohibits discrimination in all its programs and activities on the basis of race, color, national origin, age, disability, and where applicable, sex, marital status, familial status, parental status, religion, sexual orientation, genetic information, political beliefs, reprisal, or because all or part of an individual's income is derived from any public assistance program. (Not all prohibited bases apply to all programs.) Persons with disabilities who require alternative means for communication of program information (Braille, large print, audiotape, etc.) should contact USDA's TARGET Center at (202) 720-2600 (voice and TDD). To file a complaint of discrimination, write to USDA, Director, Office of Civil Rights, 1400 Independence Avenue, S.W., Washington, D.C. 20250-9410, or call (800) 795-3272 (voice) or (202) 720-6382 (TDD). USDA is an equal opportunity provider and employer.

Motor Vehicle Use Map

Index Map

Uinta-Wasatch-Cache National Forest
Kamas Ranger District

















Seasonal and Special Vehicle Designations

Route Number	Legend	Special Vehicle Designation	Dates Allowed	Beginning Mile Post	Ending Mile Post
233	Special Vehicle Designation, with Seasonal Designation	All Wheeled Vehicles 50 Inches Wide or Less Only	06/01-10/31	1.250	3.000
301	Special Vehicle Designation, with Seasonal Designation	All Wheeled Vehicles 50 Inches Wide or Less Only	06/16-02/29	0.000	1.560
302	Special Vehicle Designation, with Seasonal Designation	All Wheeled Vehicles 50 Inches Wide or Less Only	06/15-09/16	0.000	0.760
303	Special Vehicle Designation, with Seasonal Designation	All Wheeled Vehicles 50 Inches Wide or Less Only	06/01-10/31	0.000	1.610
304	Special Vehicle Designation, with Seasonal Designation	All Wheeled Vehicles 50 Inches Wide or Less Only	06/01-10/31	0.000	1.610
304A	Special Vehicle Designation, with Seasonal Designation	All Wheeled Vehicles 50 Inches Wide or Less Only	06/01-10/31	0.000	1.730
305	Special Vehicle Designation, with Seasonal Designation	All Wheeled Vehicles 50 Inches Wide or Less Only	06/15-04/30	0.000	1.470
306	Special Vehicle Designation, with Seasonal Designation	All Wheeled Vehicles 50 Inches Wide or Less Only	06/01-10/31	0.000	3.980
306A	Special Vehicle Designation, with Seasonal Designation	All Wheeled Vehicles 50 Inches Wide or Less Only	06/01-10/31	0.000	1.720
307	Special Vehicle Designation, with Seasonal Designation	All Wheeled Vehicles 50 Inches Wide or Less Only	06/01-10/31	0.000	0.800
308	Special Vehicle Designation, with Seasonal Designation	All Wheeled Vehicles 50 Inches Wide or Less Only	06/01-10/31	0.000	2.350
310	Special Vehicle Designation, with Seasonal Designation	All Wheeled Vehicles 50 Inches Wide or Less Only	06/15-04/30	0.000	0.660
311	Special Vehicle Designation, with Seasonal Designation	All Wheeled Vehicles 50 Inches Wide or Less Only	06/01-10/31	0.000	0.690
312	Special Vehicle Designation, with Seasonal Designation	All Wheeled Vehicles 50 Inches Wide or Less Only	06/01-10/31	0.000	0.720
313	Special Vehicle Designation, with Seasonal Designation	All Wheeled Vehicles 50 Inches Wide or Less Only	06/15-04/30	0.000	0.400
314	Special Vehicle Designation, with Seasonal Designation	All Wheeled Vehicles 50 Inches Wide or Less Only	06/01-10/31	0.000	0.520







Seasonal and Special Vehicle Designations

Route Number	Legend	Special Vehicle Designation	Dates Allowed	Beginning Mile Post	Ending Mile Post
316	Special Vehicle Designation, with Seasonal Designation	All Wheeled Vehicles 50 Inches Wide or Less Only	06/15-04/30	0.000	2.000
317	Special Vehicle Designation, with Seasonal Designation	All Wheeled Vehicles 50 Inches Wide or Less Only	06/15-04/30	0.000	1.300
318	Special Vehicle Designation, with Seasonal Designation	All Wheeled Vehicles 50 Inches Wide or Less Only	06/15-09/16	0.000	0.510
319	Special Vehicle Designation, with Seasonal Designation	All Wheeled Vehicles 50 Inches Wide or Less Only	06/01-10/31	0.000	0.670
320	Special Vehicle Designation, with Seasonal Designation	All Wheeled Vehicles 50 Inches Wide or Less Only	06/01-10/31	0.000	0.830
321	Special Vehicle Designation, with Seasonal Designation	All Wheeled Vehicles 50 Inches Wide or Less Only	06/01-10/31	0.000	0.600
322	Special Vehicle Designation, with Seasonal Designation	All Wheeled Vehicles 50 Inches Wide or Less Only	06/15-09/06	0.000	1.430
323	Special Vehicle Designation, with Seasonal Designation	All Wheeled Vehicles 50 Inches Wide or Less Only	06/01-10/31	0.000	0.580
324	Special Vehicle Designation, with Seasonal Designation	All Wheeled Vehicles 50 Inches Wide or Less Only	06/01-10/31	0.000	0.700
325	Special Vehicle Designation, with Seasonal Designation	All Wheeled Vehicles 50 Inches Wide or Less Only	06/16-04/30	0.000	1.200
326	Special Vehicle Designation, with Seasonal Designation	All Wheeled Vehicles 50 Inches Wide or Less Only	06/01-10/31	0.000	2.200
328	Special Vehicle Designation, with Seasonal Designation	All Wheeled Vehicles 50 Inches Wide or Less Only	06/15-04/30	0.000	4.150
329	Special Vehicle Designation, with Seasonal Designation	All Wheeled Vehicles 50 Inches Wide or Less Only	06/15-04/30	0.000	2.200
331	Special Vehicle Designation, with Seasonal Designation	All Wheeled Vehicles 50 Inches Wide or Less Only	06/15-04/30	0.000	0.440
332	Special Vehicle Designation, with Seasonal Designation	All Wheeled Vehicles 50 Inches Wide or Less Only	06/16-04/30	0.000	3.090
333	Special Vehicle Designation, with Seasonal Designation	All Wheeled Vehicles 50 Inches Wide or Less Only	06/15-09/06	0.000	2.370

Seasonal and Special Vehicle Designations

Route Number	Legend	Special Vehicle Designation	Dates Allowed	Beginning Mile Post	Ending Mile Post
334	 Special Vehicle Designation, with Seasonal Designation	All Wheeled Vehicles 50 Inches Wide or Less Only	06/01-10/31	0.000	0.480
401	 Special Vehicle Designation, with Seasonal Designation	All Wheeled Vehicles 50 Inches Wide or Less Only	06/16-04/30	0.000	4.720
80030	 Roads open to all Vehicles, with Seasonal Designation	Seasonal Designation	06/15-04/30	0.000	6.000
80031	 Roads open to all Vehicles, with Seasonal Designation	Seasonal Designation	06/15-04/30	0.000	1.200
80055	 Roads open to all Vehicles, with Seasonal Designation	Seasonal Designation	06/15-04/30	0.000	3.379
80080	 Roads open to all Vehicles, with Seasonal Designation	Seasonal Designation	06/15-09/06	0.000	4.024
80101	 Roads open to highway legal vehicles only, with Seasonal Designation	Seasonal Designation	06/15-04/30	0.000	0.020
80101	 Roads open to highway legal vehicles only, with Seasonal Designation	Seasonal Designation	06/15-04/30	0.380	0.400
80178	 Roads open to all Vehicles, with Seasonal Designation	Seasonal Designation	06/15-04/30	0.000	5.400
80198	 Roads open to all Vehicles, with Seasonal Designation	Seasonal Designation	06/15-04/30	0.000	1.833
80199	 Roads open to all Vehicles, with Seasonal Designation	Seasonal Designation	06/15-04/30	0.000	1.600
80200	 Roads open to all Vehicles, with Seasonal Designation	Seasonal Designation	06/15-04/30	0.000	1.000
80202	 Roads open to all Vehicles, with Seasonal Designation	Seasonal Designation	06/15-04/30	0.000	3.548
80203	 Roads open to all Vehicles, with Seasonal Designation	Seasonal Designation	06/15-04/30	0.000	1.400
80203-A	 Roads open to all Vehicles, with Seasonal Designation	Seasonal Designation	06/15-04/30	0.000	0.300
80408	 Roads open to all Vehicles, with Seasonal Designation	Seasonal Designation	06/15-09/06	0.000	2.300

Seasonal and Special Vehicle Designations

Route Number	Legend	Special Vehicle Designation	Dates Allowed	Beginning Mile Post	Ending Mile Post
80900	 Roads open to all Vehicles, with Seasonal Designation	Seasonal Designation	06/15-09/06	0.000	0.500
80901	 Roads open to all Vehicles, with Seasonal Designation	Seasonal Designation	06/15-09/06	0.000	0.300
80902	 Roads open to all Vehicles, with Seasonal Designation	Seasonal Designation	06/15-09/06	0.000	0.200
80904	 Roads open to all Vehicles, with Seasonal Designation	Seasonal Designation	06/15-09/06	0.000	0.400
80909	 Roads open to all Vehicles, with Seasonal Designation	Seasonal Designation	06/15-04/30	0.000	0.800
80913	 Roads open to all Vehicles, with Seasonal Designation	Seasonal Designation	06/15-09/06	0.000	1.100

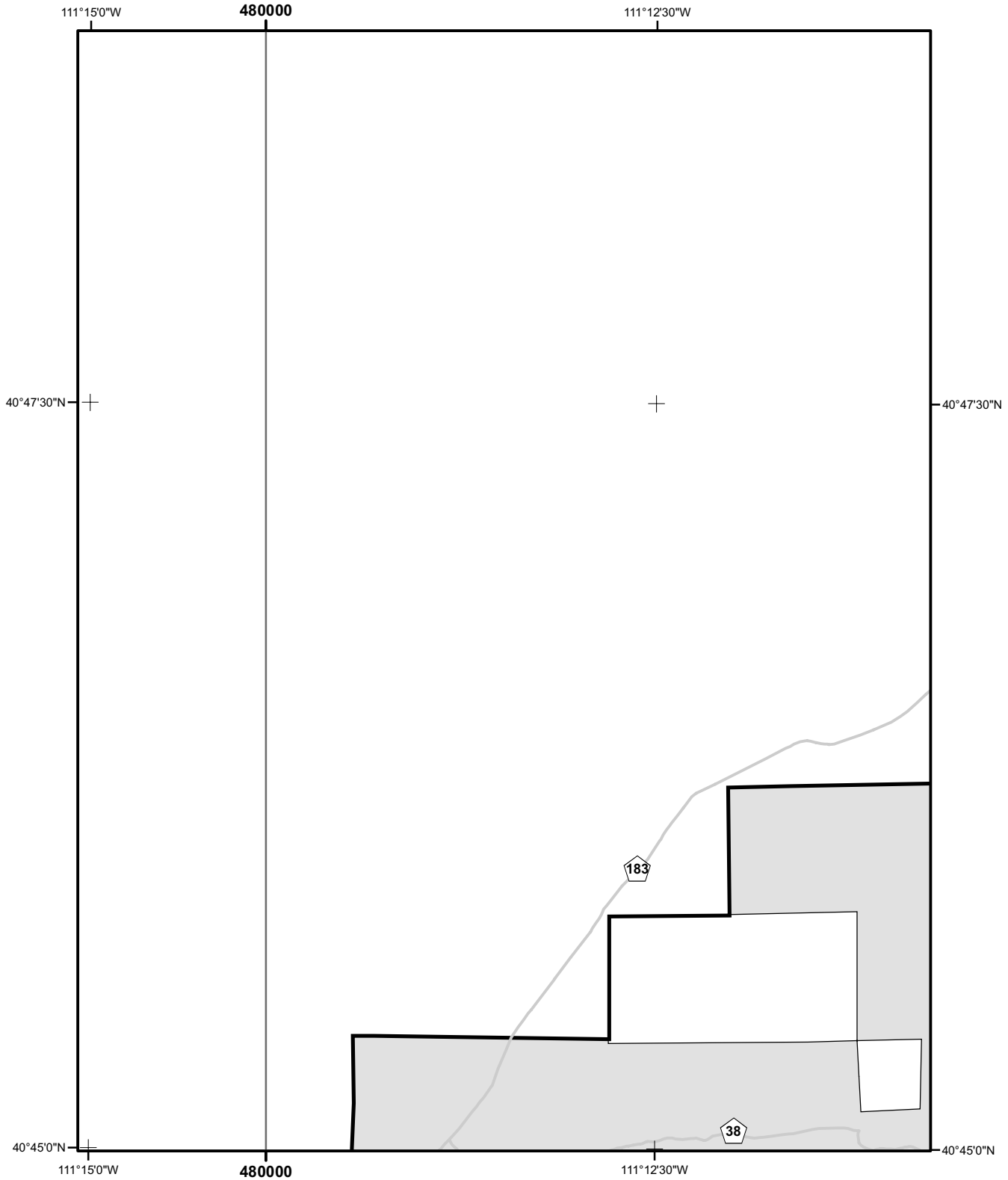


Motor Vehicle Use Map 2008

Uinta-Wasatch-Cache National Forest

Kamas Ranger District

Map: 01-B



Roads Open to Highway Legal Vehicles Only	Motorized Trail Access
Roads Open to All Vehicles	Forest or Unit Boundary
Special Vehicle Designation (See Table)	Non-National Forest System Lands within this National Forest
Interstate	Wilderness
Other Public Roads	Lakes
Dispersed Camping/Game Retrieval (See Table) {Used along with road and trail symbols listed above}	
Seasonal Designation (See Table) {Used along with road or trail listed above}	

North American Datum of 1983 (NAD 83)
 Universal Transverse Mercator, zone 12

Adjacent Maps

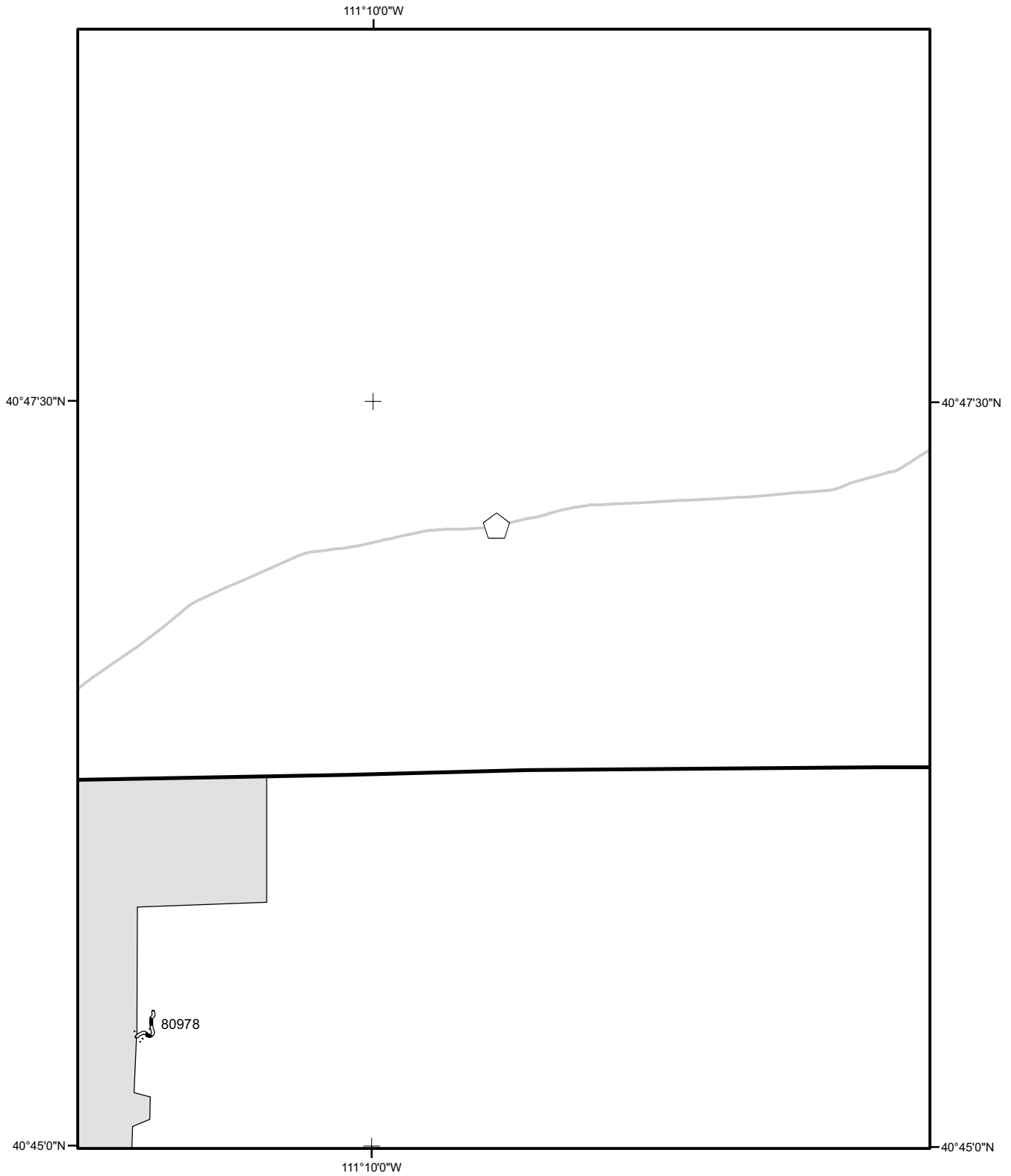


Motor Vehicle Use Map 2008

Uinta-Wasatch-Cache National Forest

Kamas Ranger District

Map: 01-C



Roads Open to Highway Legal Vehicles Only	Motorized Trail Access	 North American Datum of 1983 (NAD 83) Universal Transverse Mercator, zone 12	Adjacent Maps
Roads Open to All Vehicles	Forest or Unit Boundary		
Special Vehicle Designation (See Table)	Non-National Forest System Lands within this National Forest		
Interstate	Wilderness		
Other Public Roads	Lakes		
Dispersed Camping/Game Retrieval (See Table) {Used along with road and trail symbols listed above}			
Seasonal Designation (See Table) {Used along with road or trail listed above}			

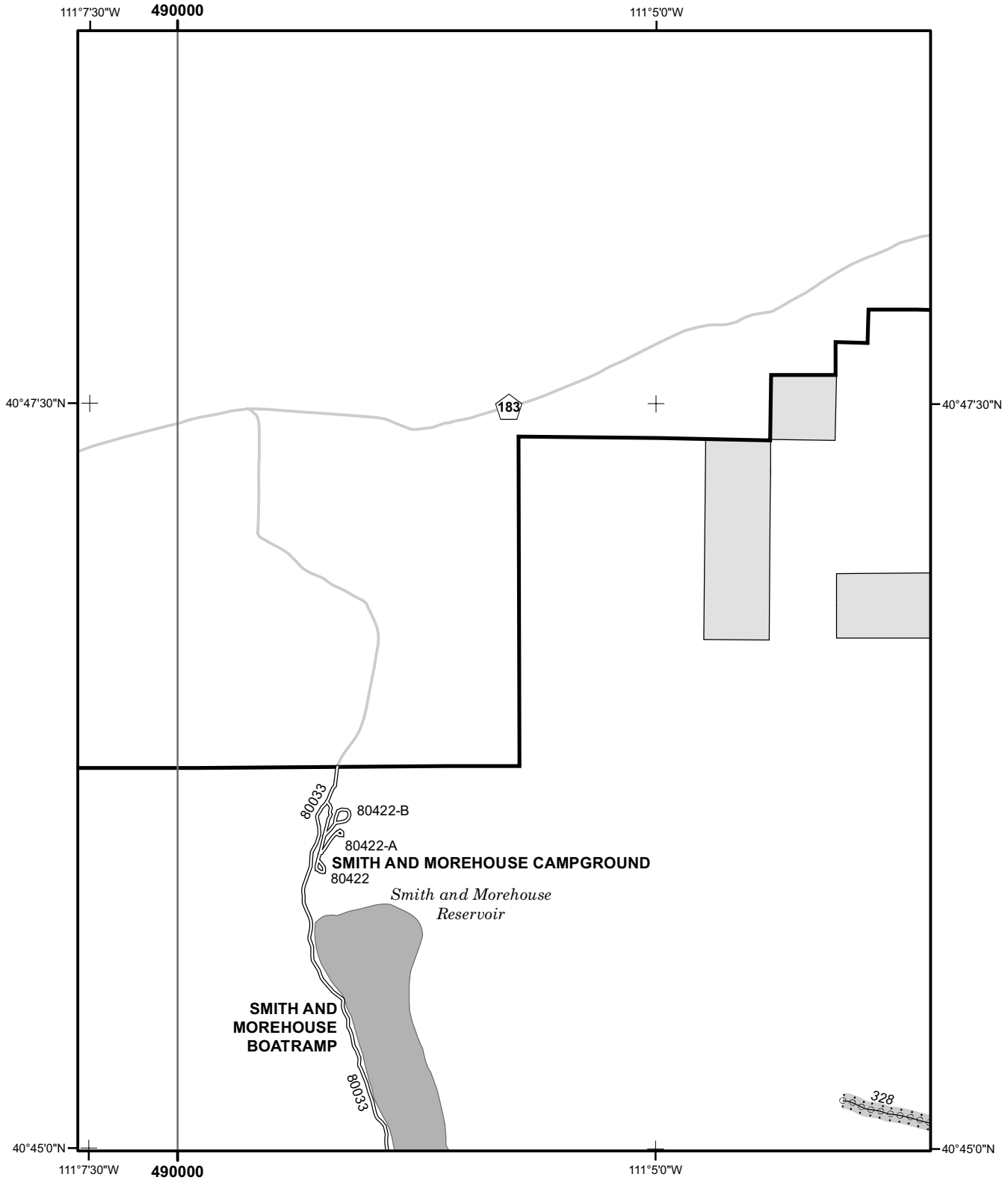


Motor Vehicle Use Map 2008

Uinta-Wasatch-Cache National Forest

Kamas Ranger District

Map: 01-D



Roads Open to Highway Legal Vehicles Only	Motorized Trail Access
Roads Open to All Vehicles	Forest or Unit Boundary
Special Vehicle Designation (See Table)	Non-National Forest System Lands within this National Forest
Interstate	Wilderness
Other Public Roads	Lakes
Dispersed Camping/Game Retrieval (See Table) {Used along with road and trail symbols listed above}	
Seasonal Designation (See Table) {Used along with road or trail listed above}	

North American Datum of 1983 (NAD 83)
 Universal Transverse Mercator, zone 12

Adjacent Maps

01-D	01-E
02-C	02-D
02-E	

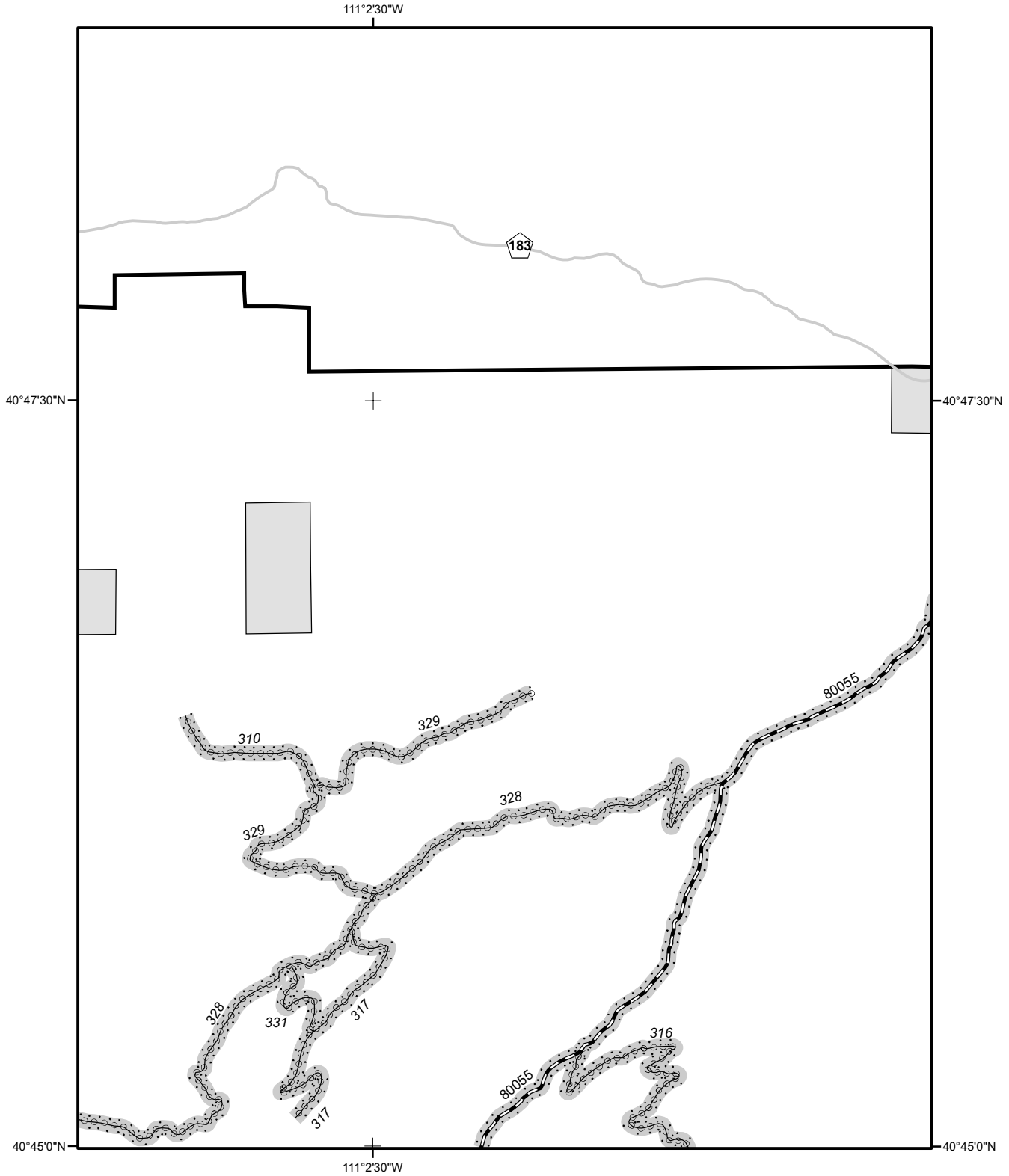


Motor Vehicle Use Map 2008

Uinta-Wasatch-Cache National Forest

Kamas Ranger District

Map: 01-E



Roads Open to Highway Legal Vehicles Only	Motorized Trail Access
Roads Open to All Vehicles	Forest or Unit Boundary
Special Vehicle Designation (See Table)	Non-National Forest System Lands within this National Forest
Interstate	Wilderness
Other Public Roads	Lakes
Dispersed Camping/Game Retrieval (See Table) {Used along with road and trail symbols listed above}	
Seasonal Designation (See Table) {Used along with road or trail listed above}	

0 0.5 1
Miles

North American Datum of 1983 (NAD 83)
Universal Transverse Mercator, zone 12

Adjacent Maps

01-D	01-E	01-F
02-D	02-E	02-F

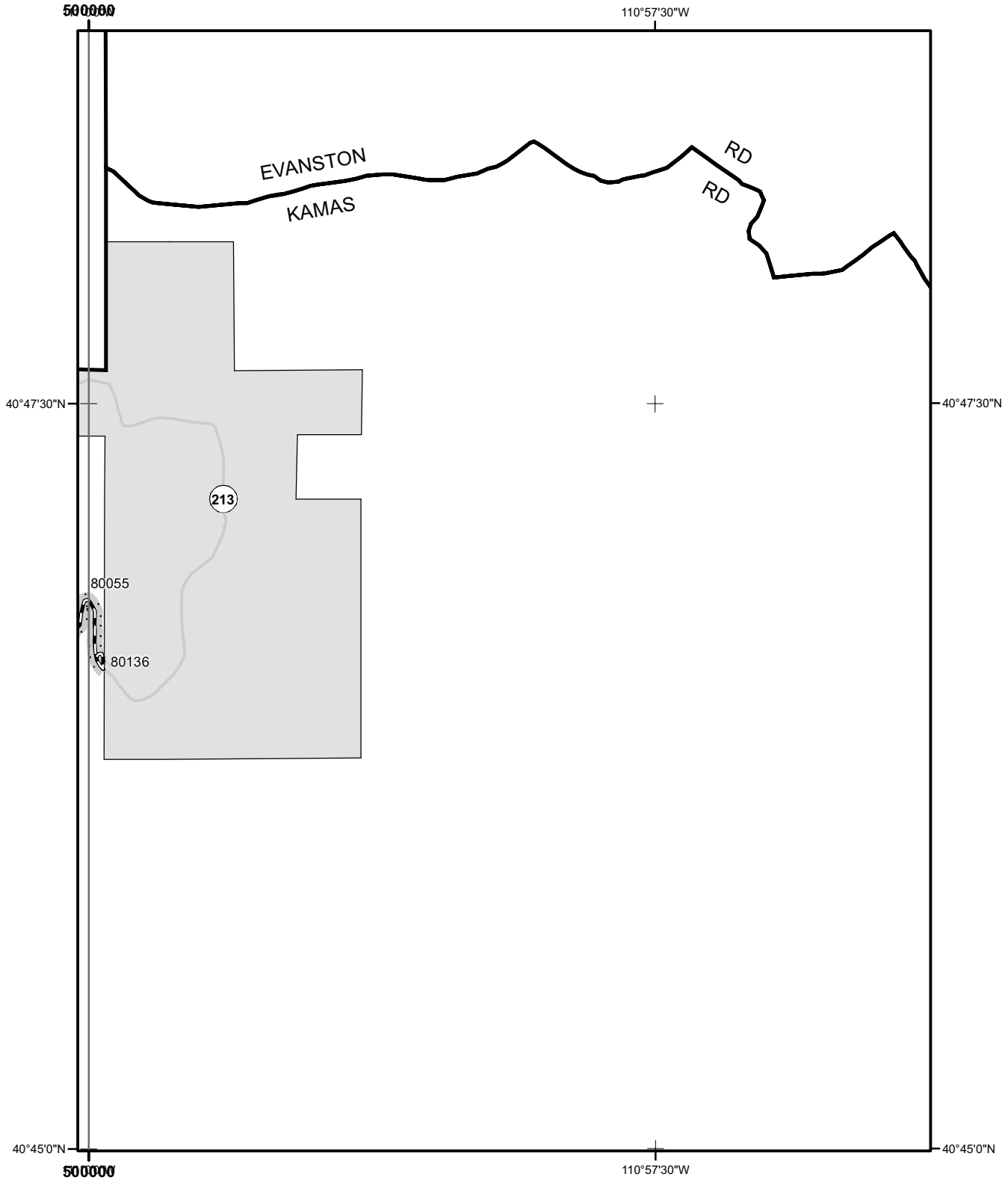


Motor Vehicle Use Map 2008

Uinta-Wasatch-Cache National Forest

Kamas Ranger District

Map: 01-F



Roads Open to Highway Legal Vehicles Only	Motorized Trail Access
Roads Open to All Vehicles	Forest or Unit Boundary
Special Vehicle Designation (See Table)	Non-National Forest System Lands within this National Forest
Interstate	Wilderness
Other Public Roads	Lakes
Dispersed Camping/Game Retrieval (See Table) {Used along with road and trail symbols listed above}	
Seasonal Designation (See Table) {Used along with road or trail listed above}	

0 0.5 1
Miles

North American Datum of 1983 (NAD 83)
Universal Transverse Mercator, zone 12

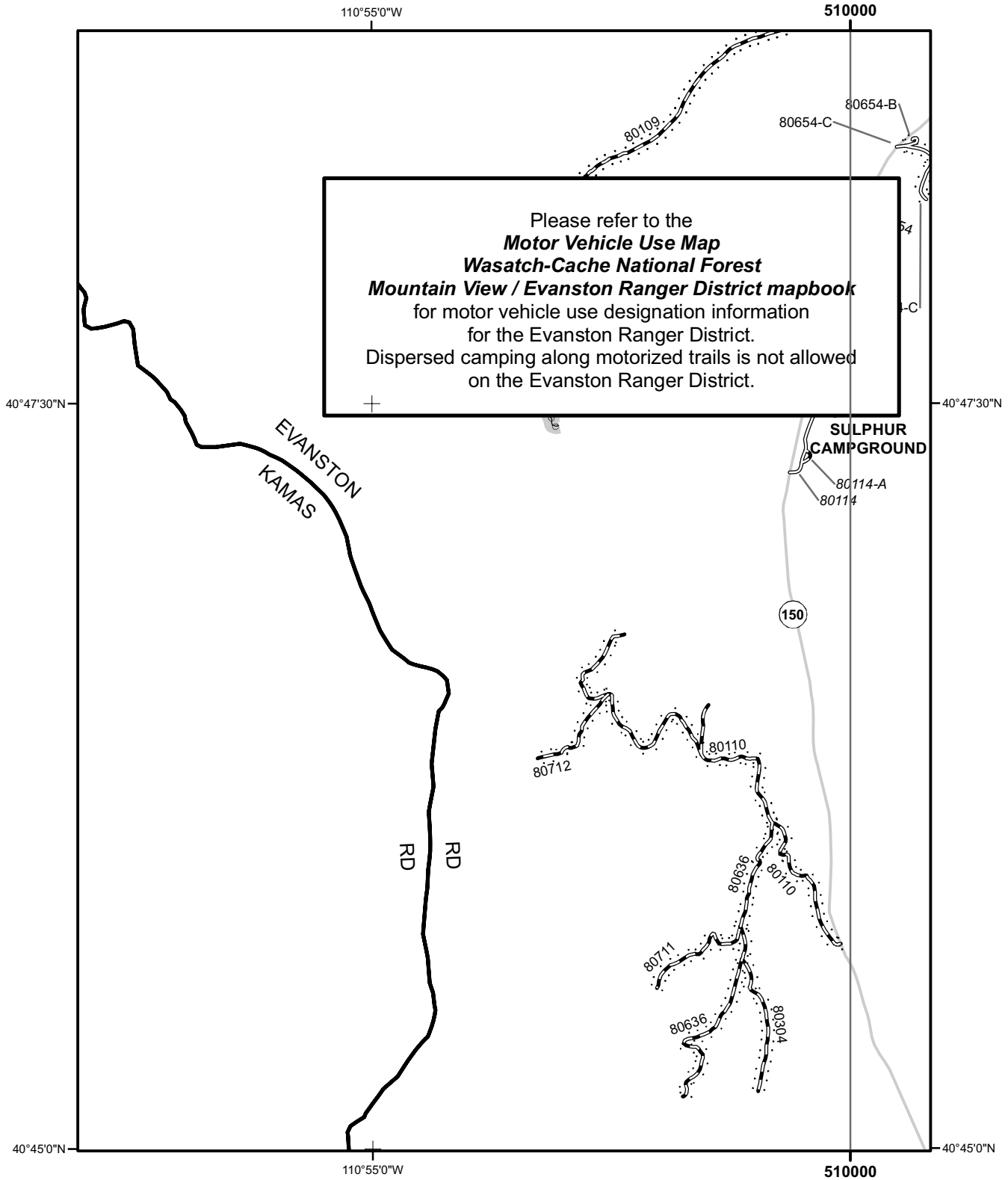
Adjacent Maps

01-E	01-F	01-G
02-E	02-F	02-G



Motor Vehicle Use Map 2008
Uinta-Wasatch-Cache National Forest
Kamas Ranger District

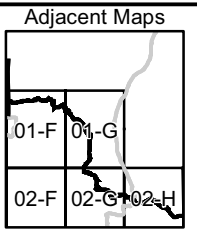
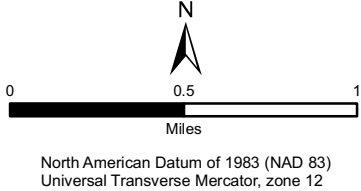
Map: 01-G



Please refer to the
Motor Vehicle Use Map
Wasatch-Cache National Forest
Mountain View / Evanston Ranger District mapbook
 for motor vehicle use designation information
 for the Evanston Ranger District.
 Dispersed camping along motorized trails is not allowed
 on the Evanston Ranger District.

- Roads Open to Highway Legal Vehicles Only
- Roads Open to All Vehicles
- Special Vehicle Designation (See Table)
- Interstate
- Other Public Roads
- Dispersed Camping/Game Retrieval (See Table)
{Used along with road and trail symbols listed above}
- Seasonal Designation (See Table)
{Used along with road or trail listed above}

- Motorized Trail Access
- Forest or Unit Boundary
- Non-National Forest System Lands within this National Forest
- Wilderness
- Lakes



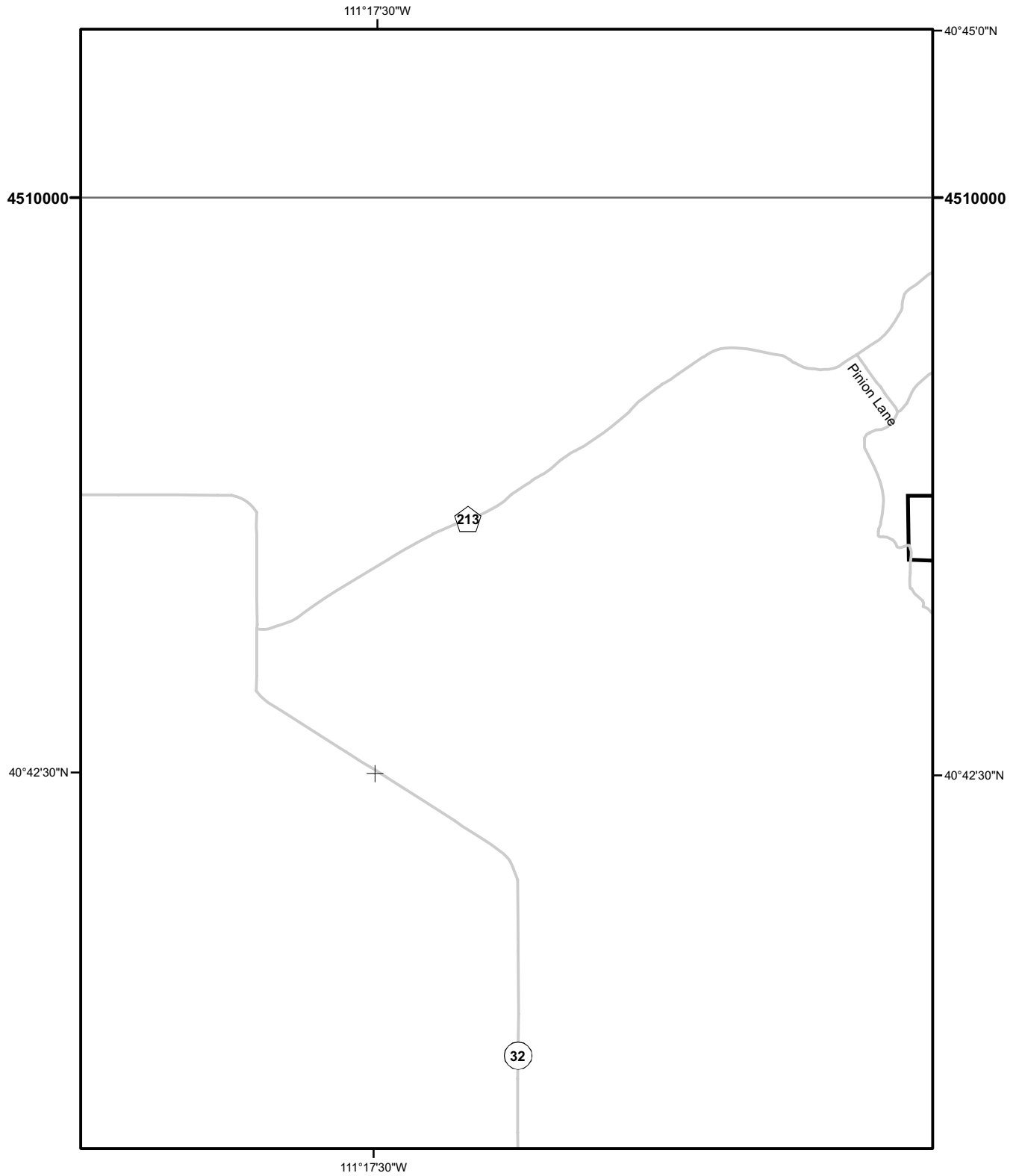


Motor Vehicle Use Map 2008

Uinta-Wasatch-Cache National Forest

Kamas Ranger District

Map: 02-A



	Roads Open to Highway Legal Vehicles Only		Motorized Trail Access	 North American Datum of 1983 (NAD 83) Universal Transverse Mercator, zone 12	Adjacent Maps
	Roads Open to All Vehicles		Forest or Unit Boundary		
	Special Vehicle Designation (See Table)		Non-National Forest System Lands within this National Forest		
	Interstate		Wilderness		
	Other Public Roads		Lakes		
	Dispersed Camping/Game Retrieval (See Table) {Used along with road and trail symbols listed above}				
	Seasonal Designation (See Table) {Used along with road or trail listed above}				

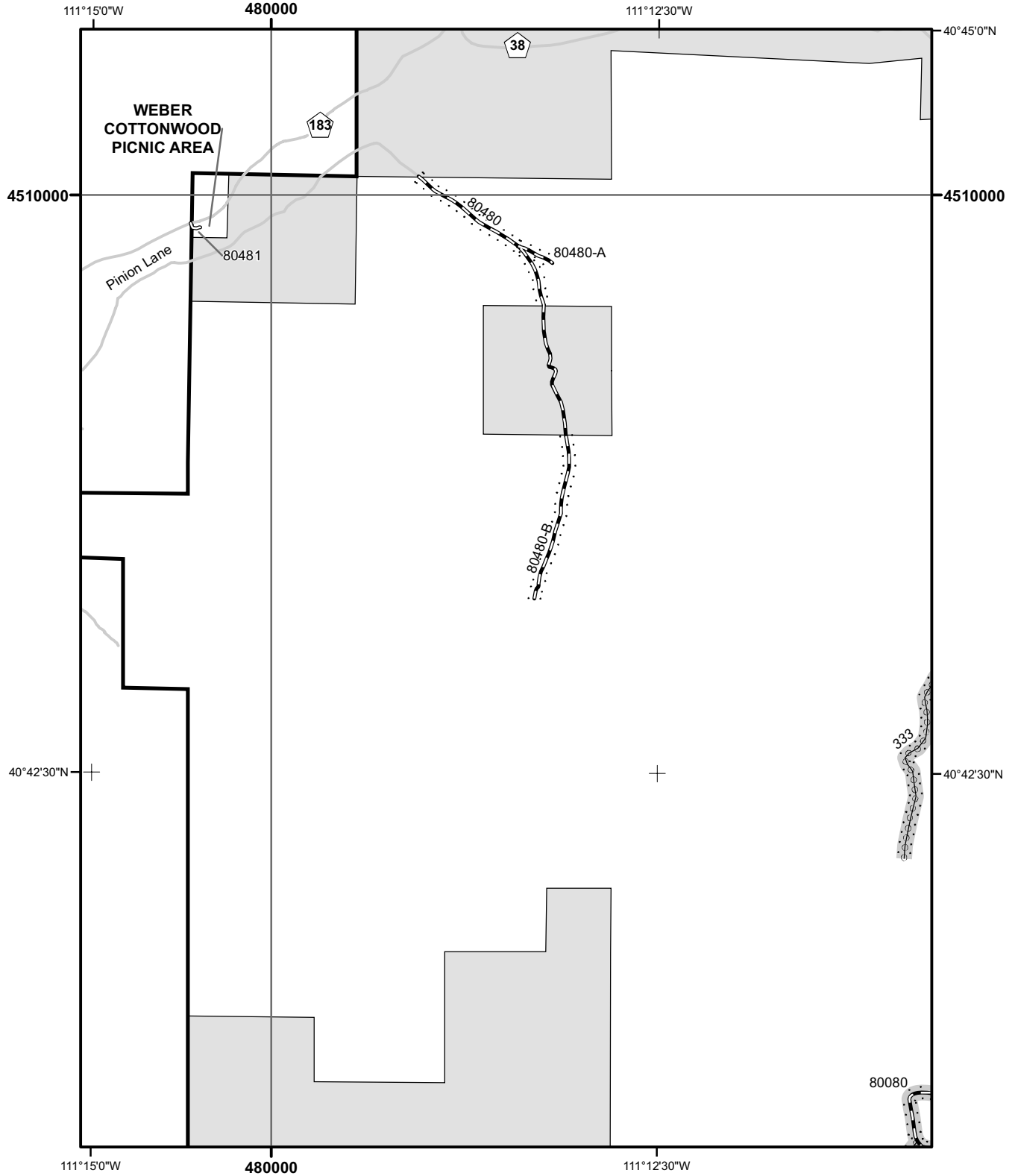


Motor Vehicle Use Map 2008

Uinta-Wasatch-Cache National Forest

Kamas Ranger District

Map: 02-B



	Roads Open to Highway Legal Vehicles Only		Motorized Trail Access
	Roads Open to All Vehicles		Forest or Unit Boundary
	Special Vehicle Designation (See Table)		Non-National Forest System Lands within this National Forest
	Interstate		Wilderness
	Other Public Roads		Lakes
	Dispersed Camping/Game Retrieval (See Table) {Used along with road and trail symbols listed above}		
	Seasonal Designation (See Table) {Used along with road or trail listed above}		

North American Datum of 1983 (NAD 83)
 Universal Transverse Mercator, zone 12

Adjacent Maps

	01-B	01-C
02-A	02-B	02-C
	03-B	03-C

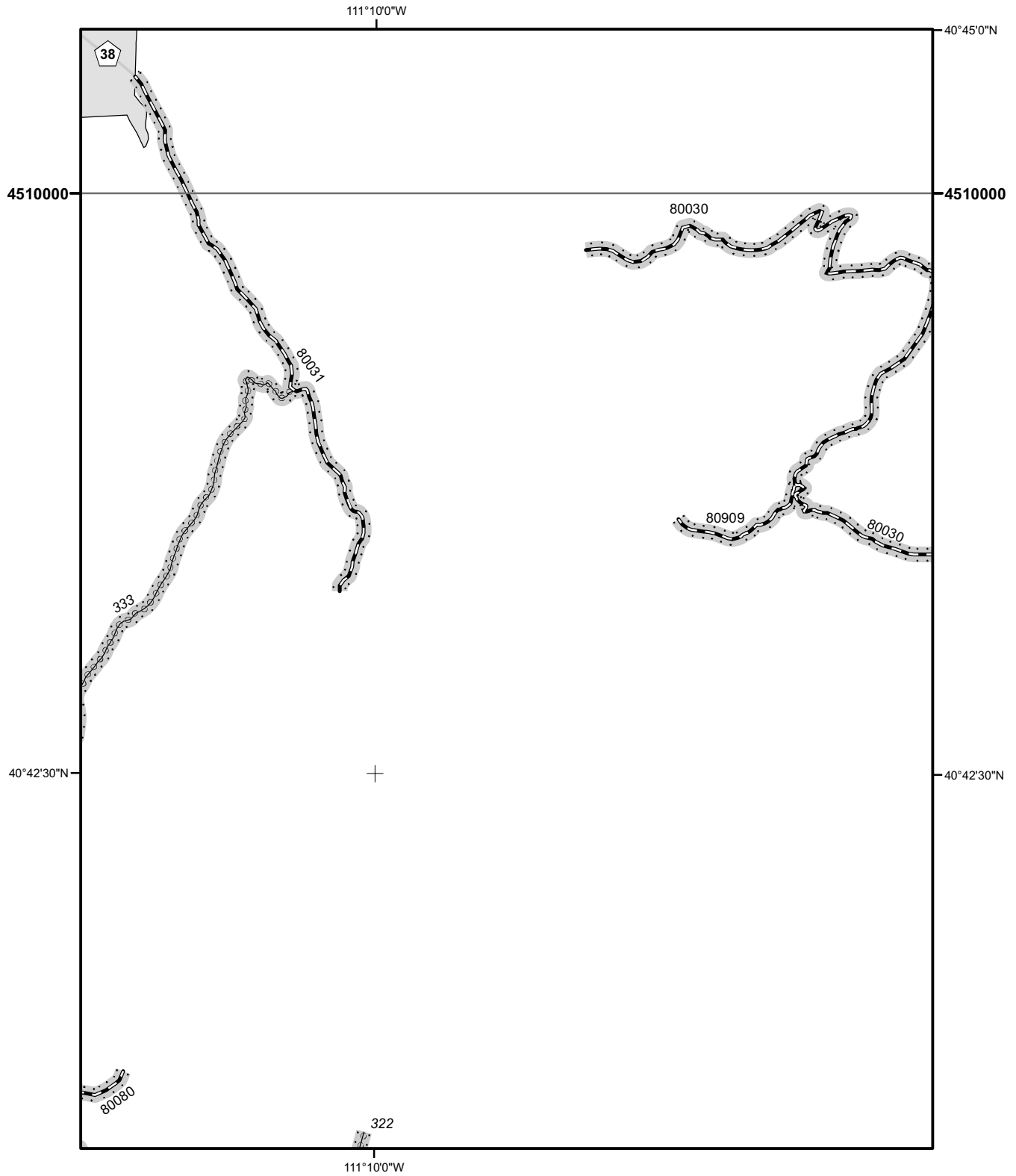


Motor Vehicle Use Map 2008

Uinta-Wasatch-Cache National Forest

Kamas Ranger District

Map: 02-C



Roads Open to Highway Legal Vehicles Only	Motorized Trail Access	 North American Datum of 1983 (NAD 83) Universal Transverse Mercator, zone 12	Adjacent Maps <table border="1"> <tr> <td>01-B</td> <td>01-C</td> <td>01-D</td> </tr> <tr> <td>02-B</td> <td>02-C</td> <td>02-D</td> </tr> <tr> <td>03-B</td> <td>03-C</td> <td>03-D</td> </tr> </table>	01-B	01-C	01-D	02-B	02-C	02-D	03-B	03-C	03-D
01-B	01-C			01-D								
02-B	02-C	02-D										
03-B	03-C	03-D										
Roads Open to All Vehicles	Forest or Unit Boundary											
Special Vehicle Designation (See Table)	Non-National Forest System Lands within this National Forest											
Interstate	Wilderness											
Other Public Roads	Lakes											
Dispersed Camping/Game Retrieval (See Table) {Used along with road and trail symbols listed above}												
Seasonal Designation (See Table) {Used along with road or trail listed above}												

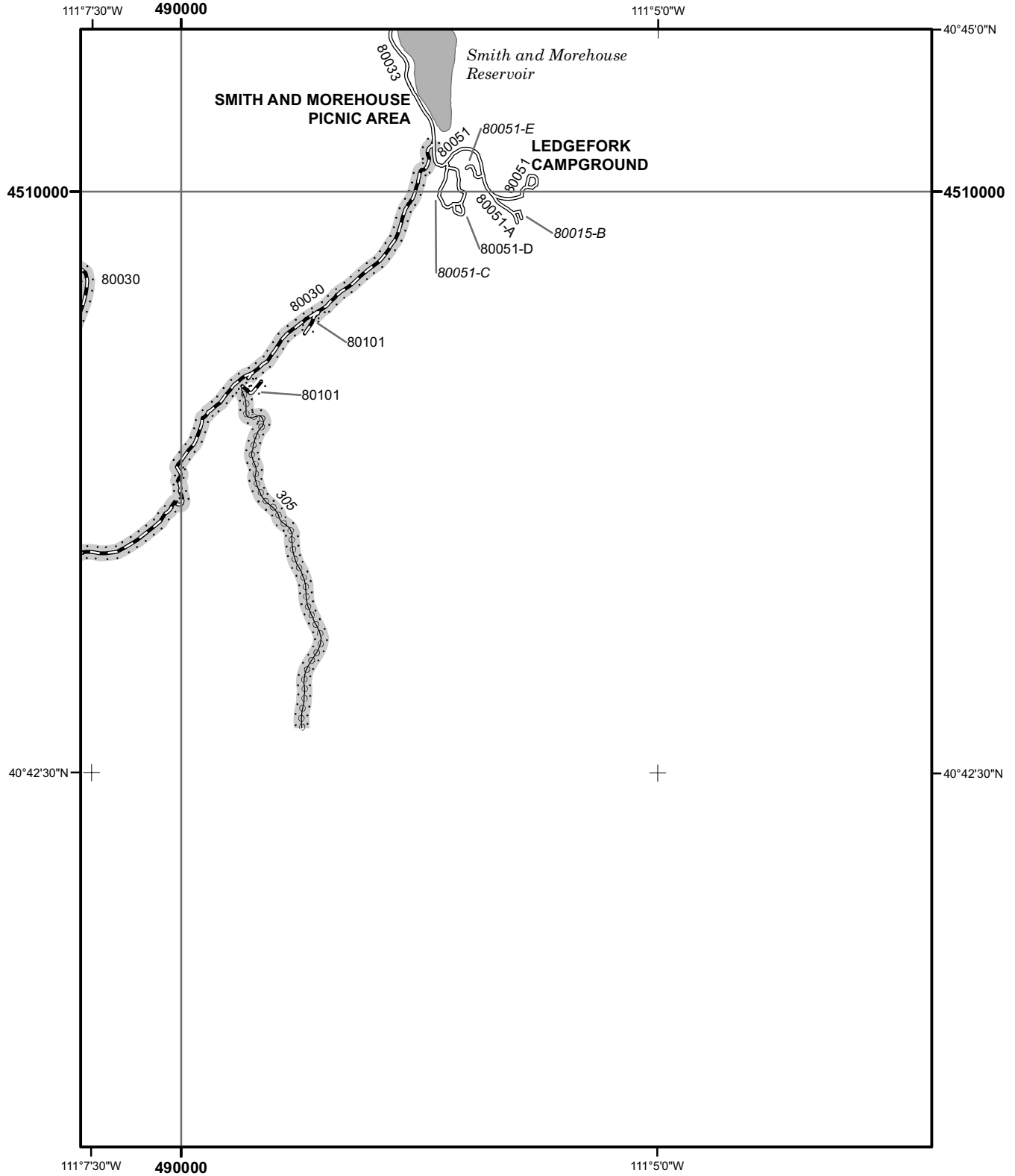


Motor Vehicle Use Map 2008

Uinta-Wasatch-Cache National Forest

Kamas Ranger District

Map: 02-D



Roads Open to Highway Legal Vehicles Only	Motorized Trail Access	N 0 0.5 1 Miles North American Datum of 1983 (NAD 83) Universal Transverse Mercator, zone 12	Adjacent Maps		
Roads Open to All Vehicles	Forest or Unit Boundary		01-C	01-D	01-E
Special Vehicle Designation (See Table)	Non-National Forest System Lands within this National Forest		02-C	02-D	02-E
Interstate	Wilderness	03-C	03-D	03-E	
Other Public Roads	Lakes				
Dispersed Camping/Game Retrieval (See Table) {Used along with road and trail symbols listed above}					
Seasonal Designation (See Table) {Used along with road or trail listed above}					




Motor Vehicle Use Map 2008

Uinta-Wasatch-Cache National Forest

Kamas Ranger District

Map: 02-E

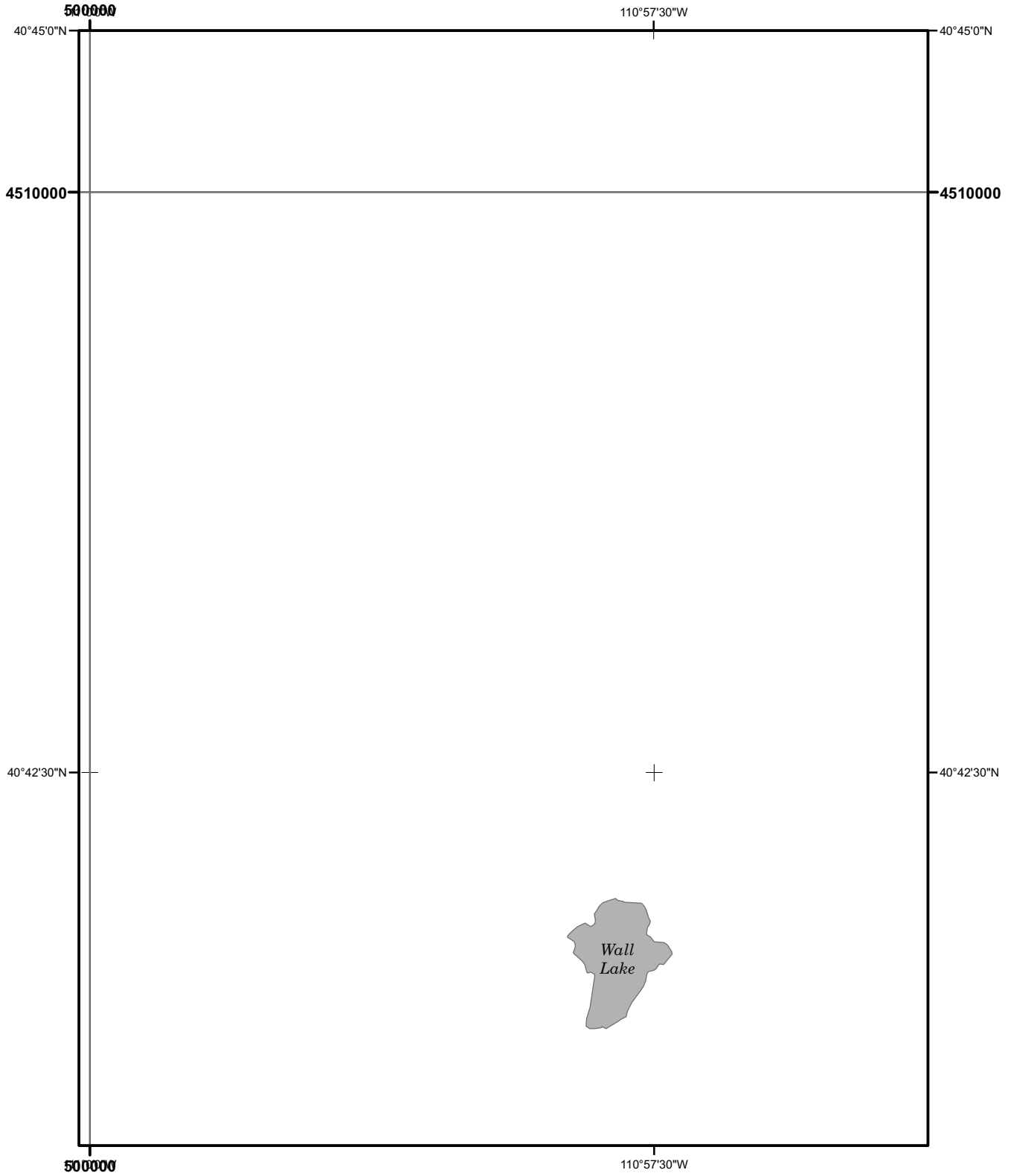


Roads Open to Highway Legal Vehicles Only	Motorized Trail Access	 North American Datum of 1983 (NAD 83) Universal Transverse Mercator, zone 12	Adjacent Maps												
Roads Open to All Vehicles	Forest or Unit Boundary		0	0.5	1	Miles									
Special Vehicle Designation (See Table)	Non-National Forest System Lands within this National Forest					<table border="1" style="border-collapse: collapse; width: 100%;"> <tr> <td style="text-align: center;">01-D</td> <td style="text-align: center;">01-E</td> <td style="text-align: center;">01-F</td> </tr> <tr> <td style="text-align: center;">02-D</td> <td style="text-align: center;">02-E</td> <td style="text-align: center;">02-F</td> </tr> <tr> <td style="text-align: center;">03-D</td> <td style="text-align: center;">03-E</td> <td style="text-align: center;">03-F</td> </tr> </table>	01-D	01-E	01-F	02-D	02-E	02-F	03-D	03-E	03-F
01-D	01-E	01-F													
02-D	02-E	02-F													
03-D	03-E	03-F													
Interstate	Wilderness														
Other Public Roads	Lakes														
Dispersed Camping/Game Retrieval (See Table) {Used along with road and trail symbols listed above}															
Seasonal Designation (See Table) {Used along with road or trail listed above}															



Motor Vehicle Use Map 2008
Uinta-Wasatch-Cache National Forest
Kamas Ranger District

Map: 02-F



Roads Open to Highway Legal Vehicles Only	Motorized Trail Access	 North American Datum of 1983 (NAD 83) Universal Transverse Mercator, zone 12	Adjacent Maps <table border="1"> <tr> <td>01-E</td> <td>01-F</td> <td>01-G</td> </tr> <tr> <td>02-E</td> <td>02-F</td> <td>02-G</td> </tr> <tr> <td>03-E</td> <td>03-F</td> <td>03-G</td> </tr> </table>	01-E	01-F	01-G	02-E	02-F	02-G	03-E	03-F	03-G
01-E	01-F			01-G								
02-E	02-F			02-G								
03-E	03-F	03-G										
Roads Open to All Vehicles	Forest or Unit Boundary											
Special Vehicle Designation (See Table)	Non-National Forest System Lands within this National Forest											
Interstate	Wilderness											
Other Public Roads	Lakes											
Dispersed Camping/Game Retrieval (See Table) {Used along with road and trail symbols listed above}												
Seasonal Designation (See Table) {Used along with road or trail listed above}												

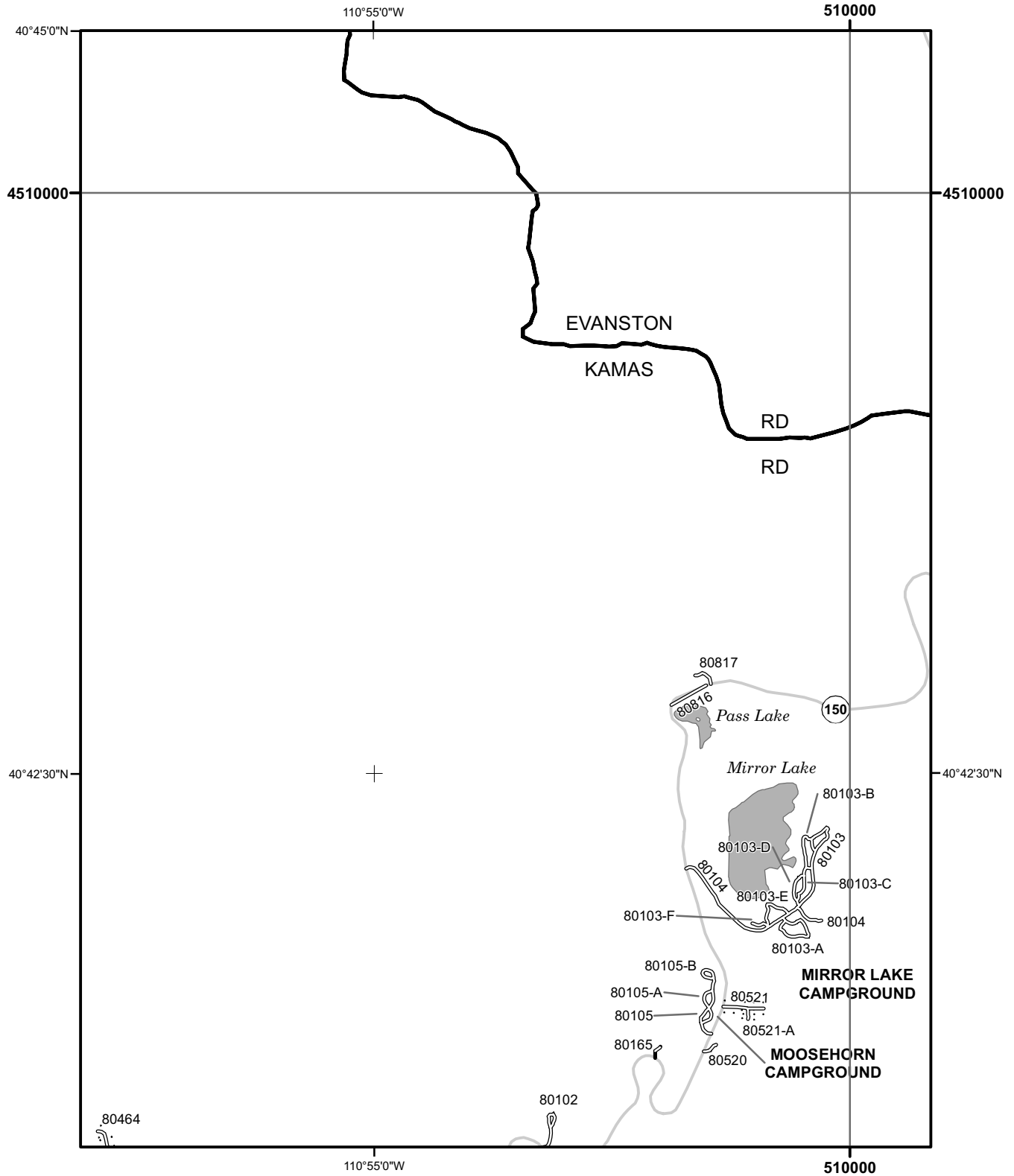


Motor Vehicle Use Map 2008

Uinta-Wasatch-Cache National Forest

Kamas Ranger District

Map: 02-G



Roads Open to Highway Legal Vehicles Only	Motorized Trail Access
Roads Open to All Vehicles	Forest or Unit Boundary
Special Vehicle Designation (See Table)	Non-National Forest System Lands within this National Forest
Interstate	Wilderness
Other Public Roads	Lakes
Dispersed Camping/Game Retrieval (See Table) {Used along with road and trail symbols listed above}	
Seasonal Designation (See Table) {Used along with road or trail listed above}	

North American Datum of 1983 (NAD 83)
 Universal Transverse Mercator, zone 12

Adjacent Maps

01-F	01-G
02-F	02-G 02-H
03-F	03-G 03-H

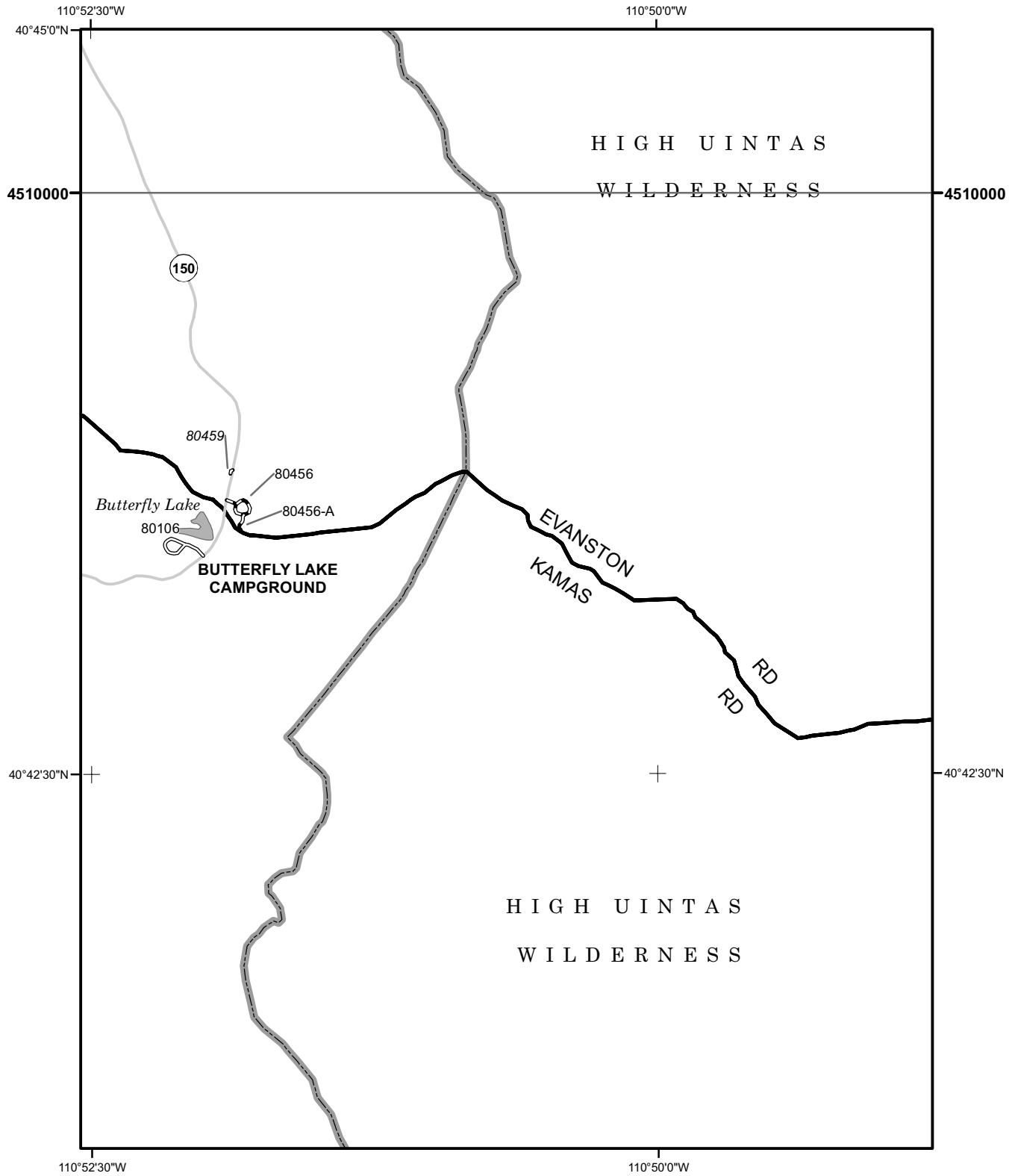


Motor Vehicle Use Map 2008

Uinta-Wasatch-Cache National Forest

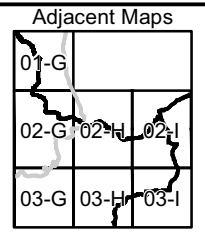

Kamas Ranger District

Map: 02-H



- Roads Open to Highway Legal Vehicles Only
- Roads Open to All Vehicles
- Special Vehicle Designation (See Table)
- Interstate
- Other Public Roads
- Dispersed Camping/Game Retrieval (See Table)
{Used along with road and trail symbols listed above}
- Seasonal Designation (See Table)
{Used along with road or trail listed above}

- Motorized Trail Access
- Forest or Unit Boundary
- Non-National Forest System Lands within this National Forest
- Wilderness
- Lakes



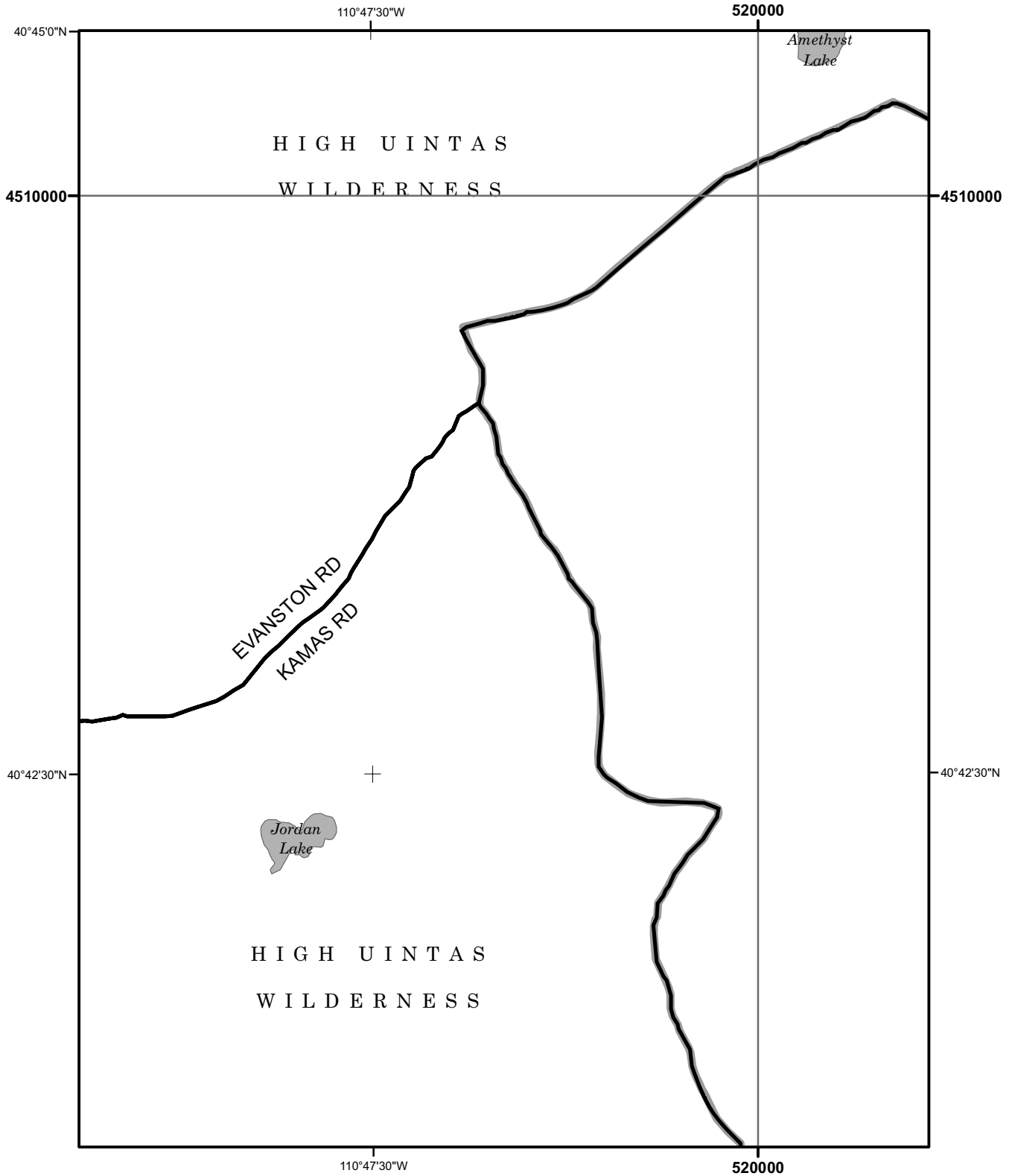


Motor Vehicle Use Map 2008

Uinta-Wasatch-Cache National Forest

Kamas Ranger District

Map: 02-I



	Roads Open to Highway Legal Vehicles Only		Motorized Trail Access
	Roads Open to All Vehicles		Forest or Unit Boundary
	Special Vehicle Designation (See Table)		Non-National Forest System Lands within this National Forest
	Interstate		Wilderness
	Other Public Roads		Lakes
	Dispersed Camping/Game Retrieval (See Table)		
	{Used along with road and trail symbols listed above}		
	Seasonal Designation (See Table)		
	{Used along with road or trail listed above}		

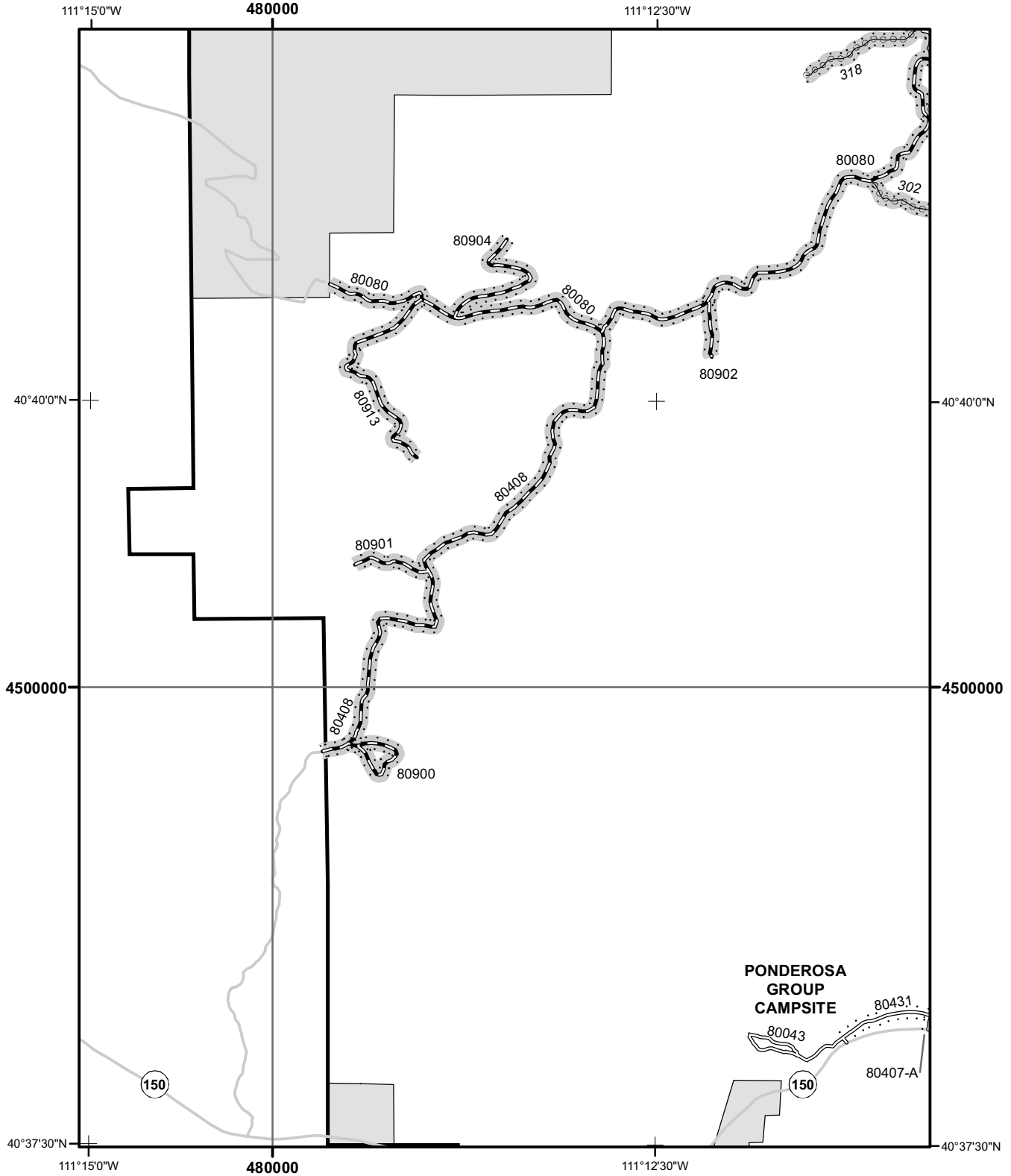
North American Datum of 1983 (NAD 83)
 Universal Transverse Mercator, zone 12

Adjacent Maps



or Vehicle Use Map 2008
 a-Wasatch-Cache National Forest
 as Ranger District

Map: 03-B



Roads Open to Highway Legal Vehicles Only	Motorized Trail Access
Roads Open to All Vehicles	Forest or Unit Boundary
Special Vehicle Designation (See Table)	Non-National Forest System Lands within this National Forest
Interstate	Wilderness
Other Public Roads	Lakes
Dispersed Camping/Game Retrieval (See Table) {Used along with road and trail symbols listed above}	
Seasonal Designation (See Table) {Used along with road or trail listed above}	

North American Datum of 1983 (NAD 83)
 Universal Transverse Mercator, zone 12

Adjacent Maps

02-A	02-B	02-C
	03-B	03-C
	04-B	04-C

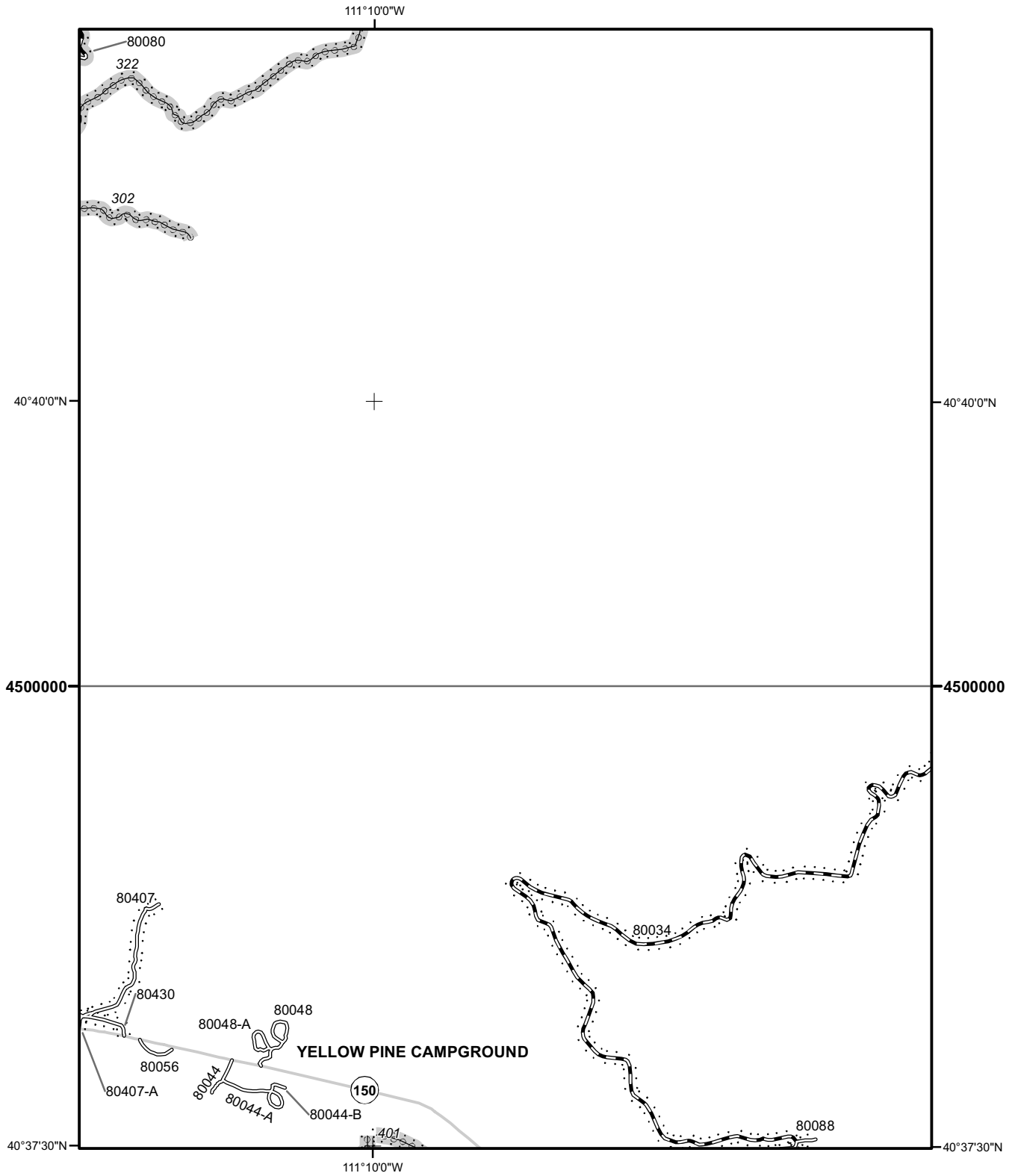


Motor Vehicle Use Map 2008

Uinta-Wasatch-Cache National Forest

Kamas Ranger District

Map: 03-C



	Roads Open to Highway Legal Vehicles Only		Motorized Trail Access
	Roads Open to All Vehicles		Forest or Unit Boundary
	Special Vehicle Designation (See Table)		Non-National Forest System Lands within this National Forest
	Interstate		Wilderness
	Other Public Roads		Lakes
	Dispersed Camping/Game Retrieval (See Table) {Used along with road and trail symbols listed above}		
	Seasonal Designation (See Table) {Used along with road or trail listed above}		

North American Datum of 1983 (NAD 83)
 Universal Transverse Mercator, zone 12

Adjacent Maps

02-B	02-C	02-D
03-B	03-C	03-D
04-B	04-C	04-D

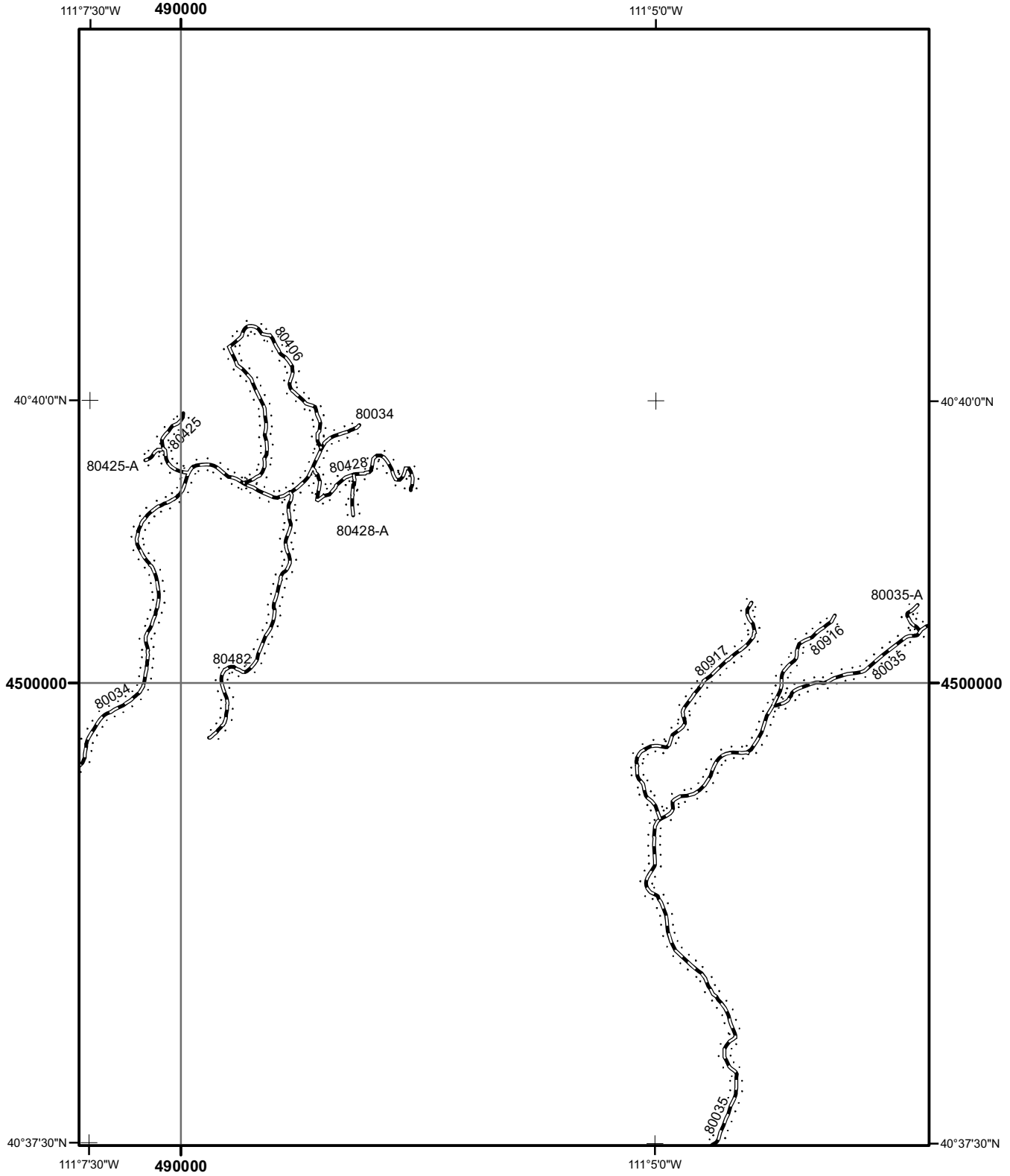


Motor Vehicle Use Map 2008

Uinta-Wasatch-Cache National Forest

Kamas Ranger District

Map: 03-D



Roads Open to Highway Legal Vehicles Only	Motorized Trail Access
Roads Open to All Vehicles	Forest or Unit Boundary
Special Vehicle Designation (See Table)	Non-National Forest System Lands within this National Forest
Interstate	Wilderness
Other Public Roads	Lakes
Dispersed Camping/Game Retrieval (See Table) {Used along with road and trail symbols listed above}	
Seasonal Designation (See Table) {Used along with road or trail listed above}	

0 0.5 1
Miles

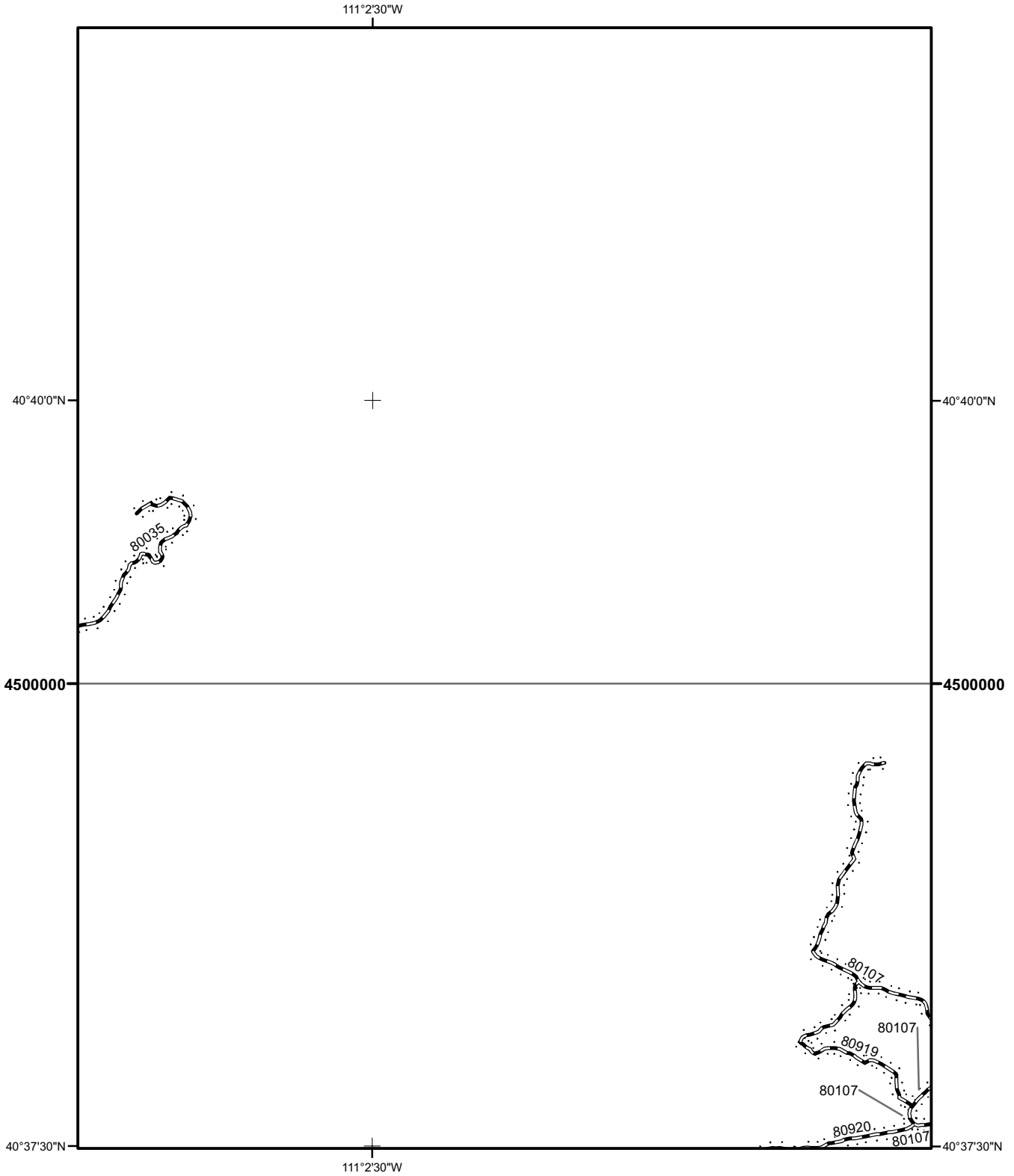
North American Datum of 1983 (NAD 83)
Universal Transverse Mercator, zone 12

Adjacent Maps		
02-C	02-D	02-E
03-C	03-D	03-E
04-C	04-D	04-E



or Vehicle Use Map 2008
 a-Wasatch-Cache National Forest
 as Ranger District

Map: 03-E



Roads Open to Highway Legal Vehicles Only	Motorized Trail Access	 North American Datum of 1983 (NAD 83) Universal Transverse Mercator, zone 12	Adjacent Maps		
Roads Open to All Vehicles	Forest or Unit Boundary		02-D	02-E	02-F
Special Vehicle Designation (See Table)	Non-National Forest System Lands within this National Forest	03-D	03-E	03-F	
Interstate	Wilderness	04-D	04-E	04-F	
Other Public Roads	Lakes				
Dispersed Camping/Game Retrieval (See Table) {Used along with road and trail symbols listed above}					
Seasonal Designation (See Table) {Used along with road or trail listed above}					

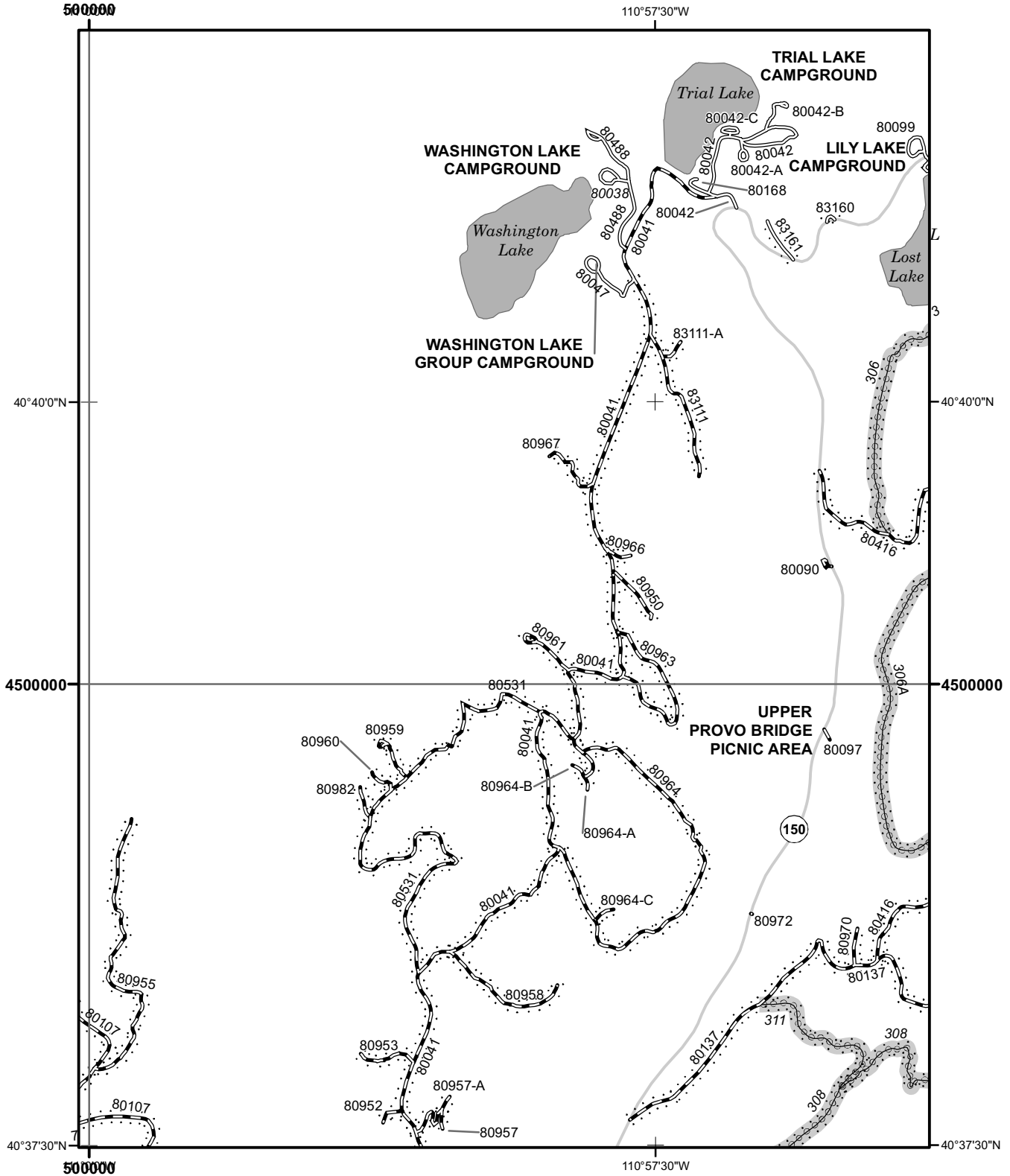


Motor Vehicle Use Map 2008

Uinta-Wasatch-Cache National Forest

Kamas Ranger District

Map: 03-F



Roads Open to Highway Legal Vehicles Only	Motorized Trail Access
Roads Open to All Vehicles	Forest or Unit Boundary
Special Vehicle Designation (See Table)	Non-National Forest System Lands within this National Forest
Interstate	Wilderness
Other Public Roads	Lakes
Dispersed Camping/Game Retrieval (See Table) {Used along with road and trail symbols listed above}	
Seasonal Designation (See Table) {Used along with road or trail listed above}	

North American Datum of 1983 (NAD 83)
 Universal Transverse Mercator, zone 12

Adjacent Maps

02-E	02-F	02-G
03-E	03-F	03-G
04-E	04-F	04-G

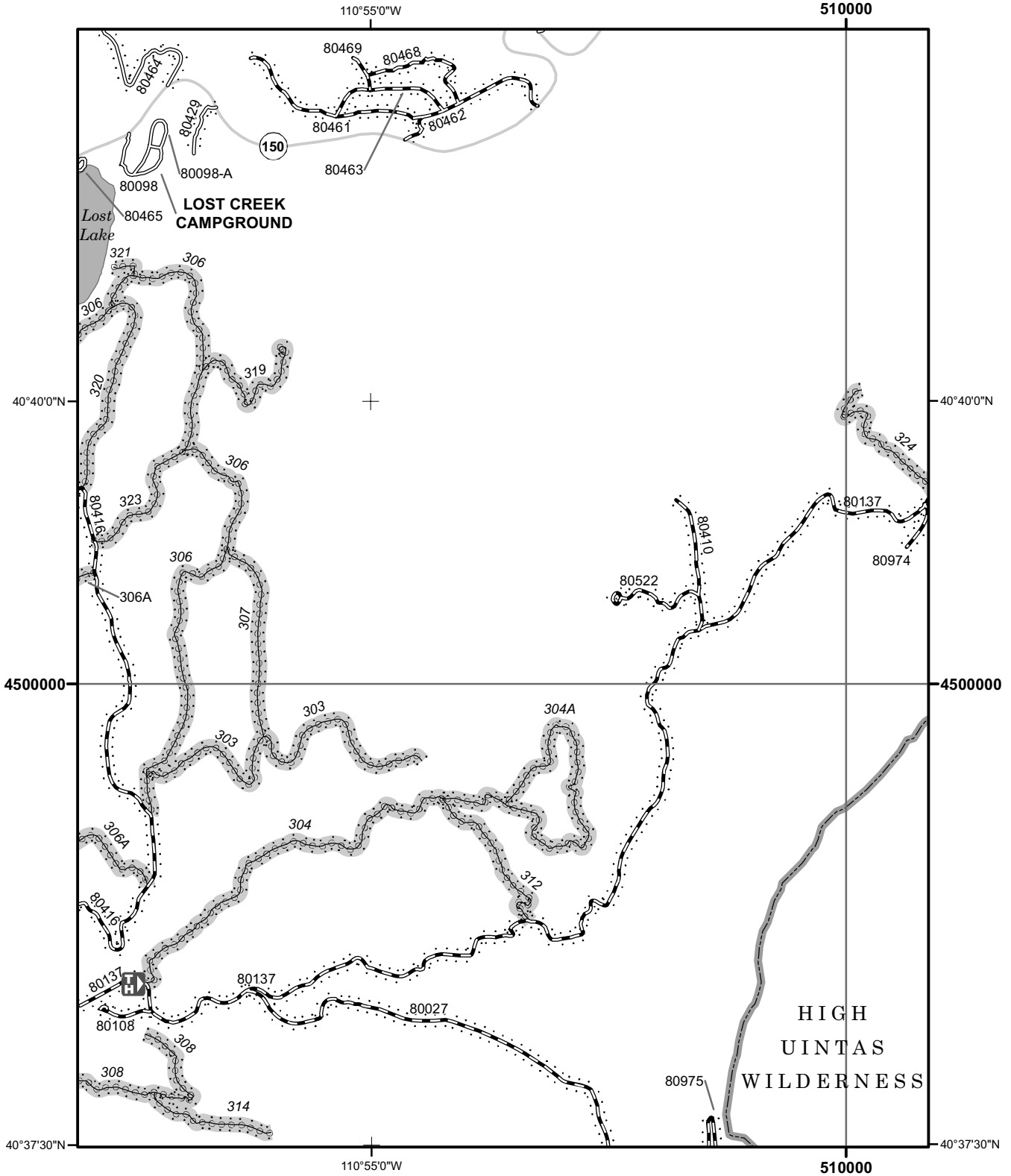


Motor Vehicle Use Map 2008

Uinta-Wasatch-Cache National Forest

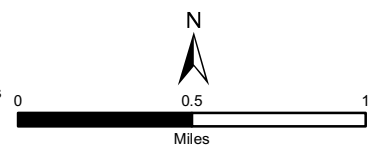
Kamas Ranger District

Map: 03-G

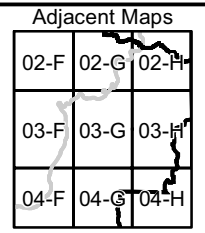


- Roads Open to Highway Legal Vehicles Only
- Roads Open to All Vehicles
- Special Vehicle Designation (See Table)
- Interstate
- Other Public Roads
- Dispersed Camping/Game Retrieval (See Table)
{Used along with road and trail symbols listed above}
- Seasonal Designation (See Table)
{Used along with road or trail listed above}

- Motorized Trail Access
- Forest or Unit Boundary
- Non-National Forest System Lands within this National Forest
- Wilderness
- Lakes



North American Datum of 1983 (NAD 83)
Universal Transverse Mercator, zone 12



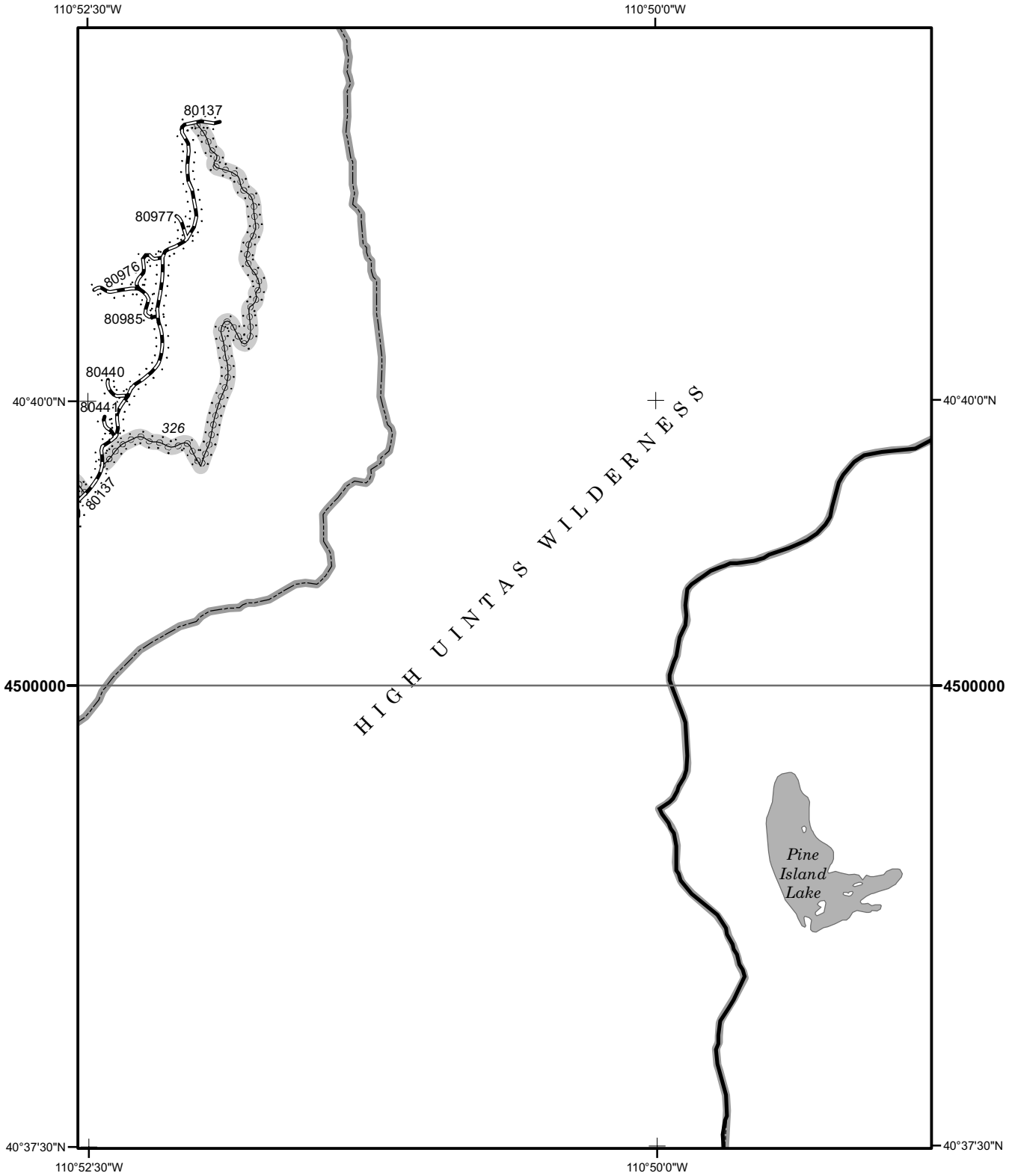


Motor Vehicle Use Map 2008

Uinta-Wasatch-Cache National Forest

Kamas Ranger District

Map: 03-H



	Roads Open to Highway Legal Vehicles Only		Motorized Trail Access
	Roads Open to All Vehicles		Forest or Unit Boundary
	Special Vehicle Designation (See Table)		Non-National Forest System Lands within this National Forest
	Interstate		Wilderness
	Other Public Roads		Lakes
	Dispersed Camping/Game Retrieval (See Table) {Used along with road and trail symbols listed above}		
	Seasonal Designation (See Table) {Used along with road or trail listed above}		

N

0 0.5 1
Miles

North American Datum of 1983 (NAD 83)
Universal Transverse Mercator, zone 12

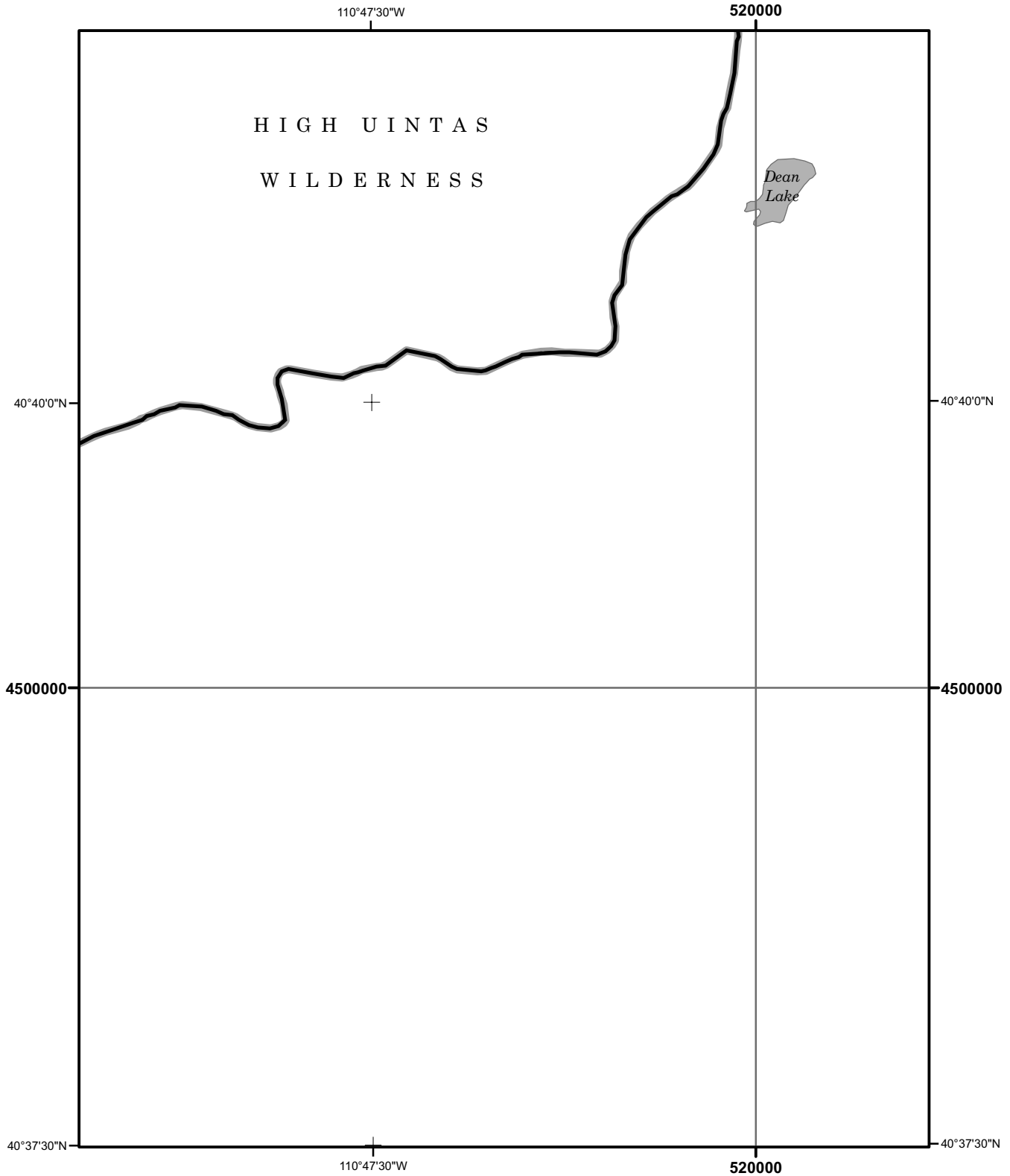
Adjacent Maps

02-G	02-H	02-I
03-G	03-H	03-I
04-G	04-H	



Motor Vehicle Use Map 2008
Uinta-Wasatch-Cache National Forest
Kamas Ranger District

Map: 03-I



Roads Open to Highway Legal Vehicles Only	Motorized Trail Access	 North American Datum of 1983 (NAD 83) Universal Transverse Mercator, zone 12	Adjacent Maps
Roads Open to All Vehicles	Forest or Unit Boundary		
Special Vehicle Designation (See Table)	Non-National Forest System Lands within this National Forest		
Interstate	Wilderness		
Other Public Roads	Lakes		
Dispersed Camping/Game Retrieval (See Table) {Used along with road and trail symbols listed above}			
Seasonal Designation (See Table) {Used along with road or trail listed above}			

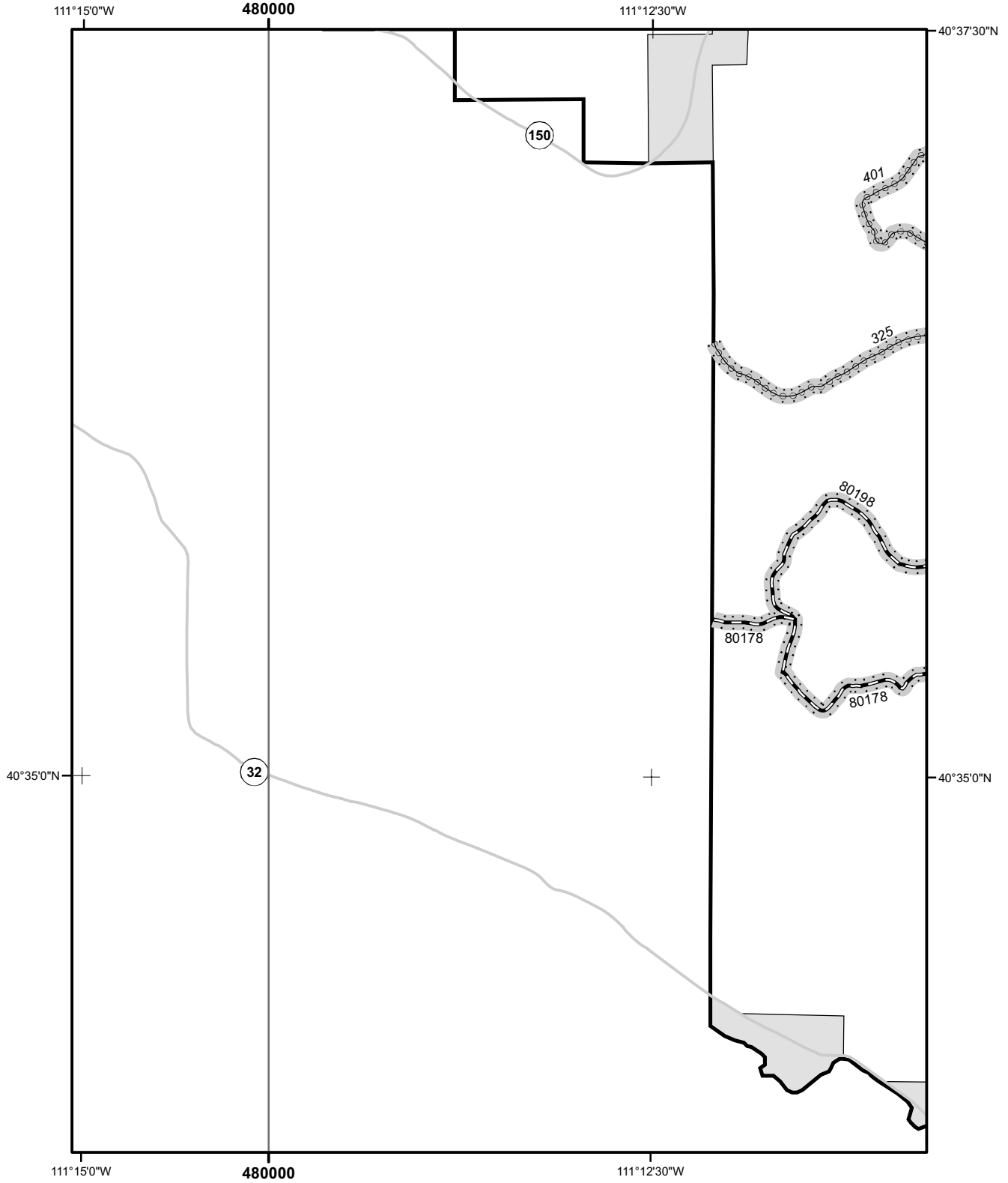


Motor Vehicle Use Map 2008

Uinta-Wasatch-Cache National Forest

Kamas Ranger District

Map: 04-B



Roads Open to Highway Legal Vehicles Only	Motorized Trail Access
Roads Open to All Vehicles	Forest or Unit Boundary
Special Vehicle Designation (See Table)	Non-National Forest System Lands within this National Forest
Interstate	Wilderness
Other Public Roads	Lakes
Dispersed Camping/Game Retrieval (See Table) {Used along with road and trail symbols listed above}	
Seasonal Designation (See Table) {Used along with road or trail listed above}	

North American Datum of 1983 (NAD 83)
 Universal Transverse Mercator, zone 12

Adjacent Maps

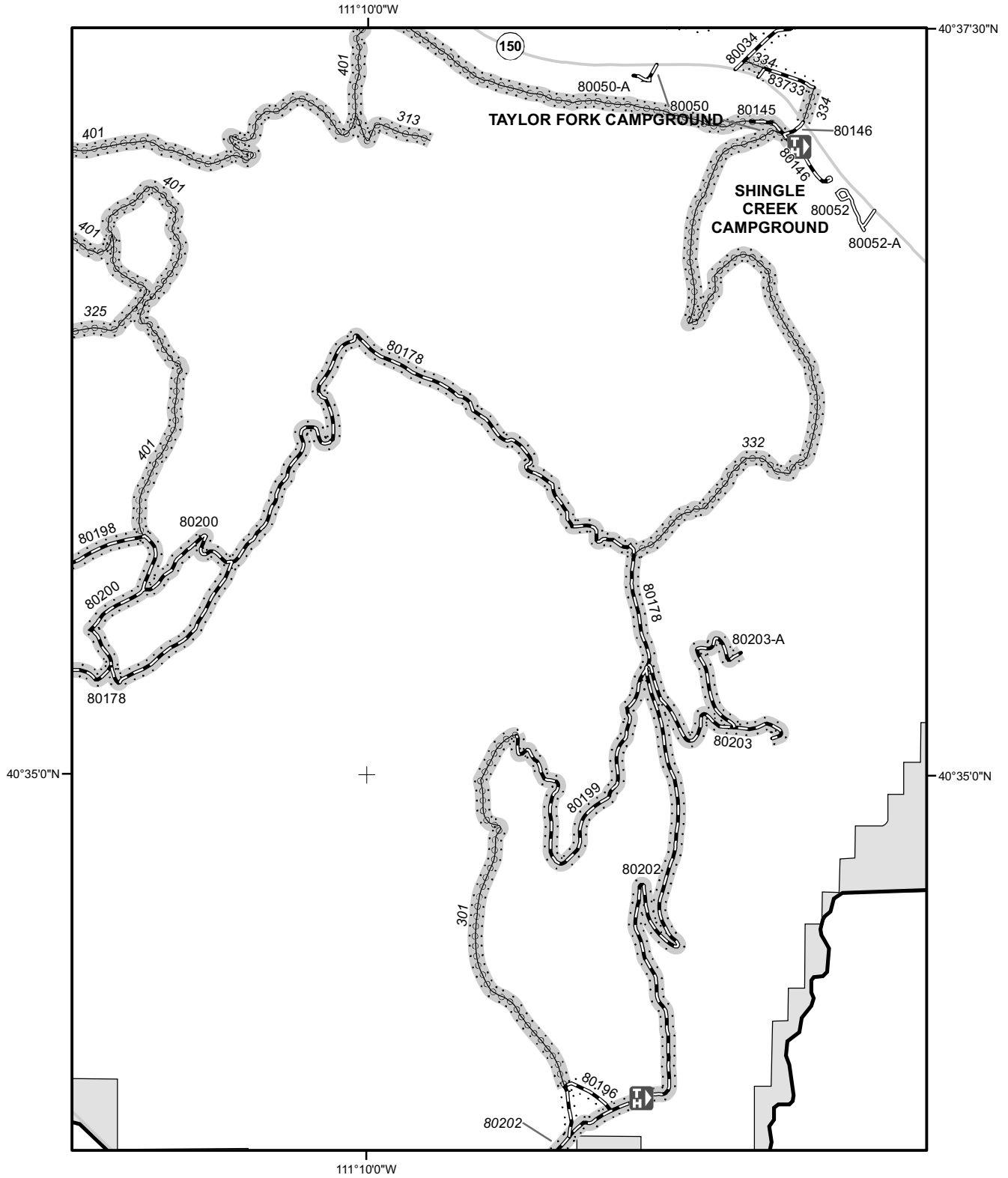


Motor Vehicle Use Map 2008

Uinta-Wasatch-Cache National Forest

Kamas Ranger District

Map: 04-C



Roads Open to Highway Legal Vehicles Only	Motorized Trail Access
Roads Open to All Vehicles	Forest or Unit Boundary
Special Vehicle Designation (See Table)	Non-National Forest System Lands within this National Forest
Interstate	Wilderness
Other Public Roads	Lakes
Dispersed Camping/Game Retrieval (See Table)	
Seasonal Designation (See Table)	
{Used along with road and trail symbols listed above}	
{Used along with road or trail listed above}	

0 0.5 1
Miles

North American Datum of 1983 (NAD 83)
Universal Transverse Mercator, zone 12

Adjacent Maps

03-B	03-C	03-D
04-B	04-C	04-D
05-C		

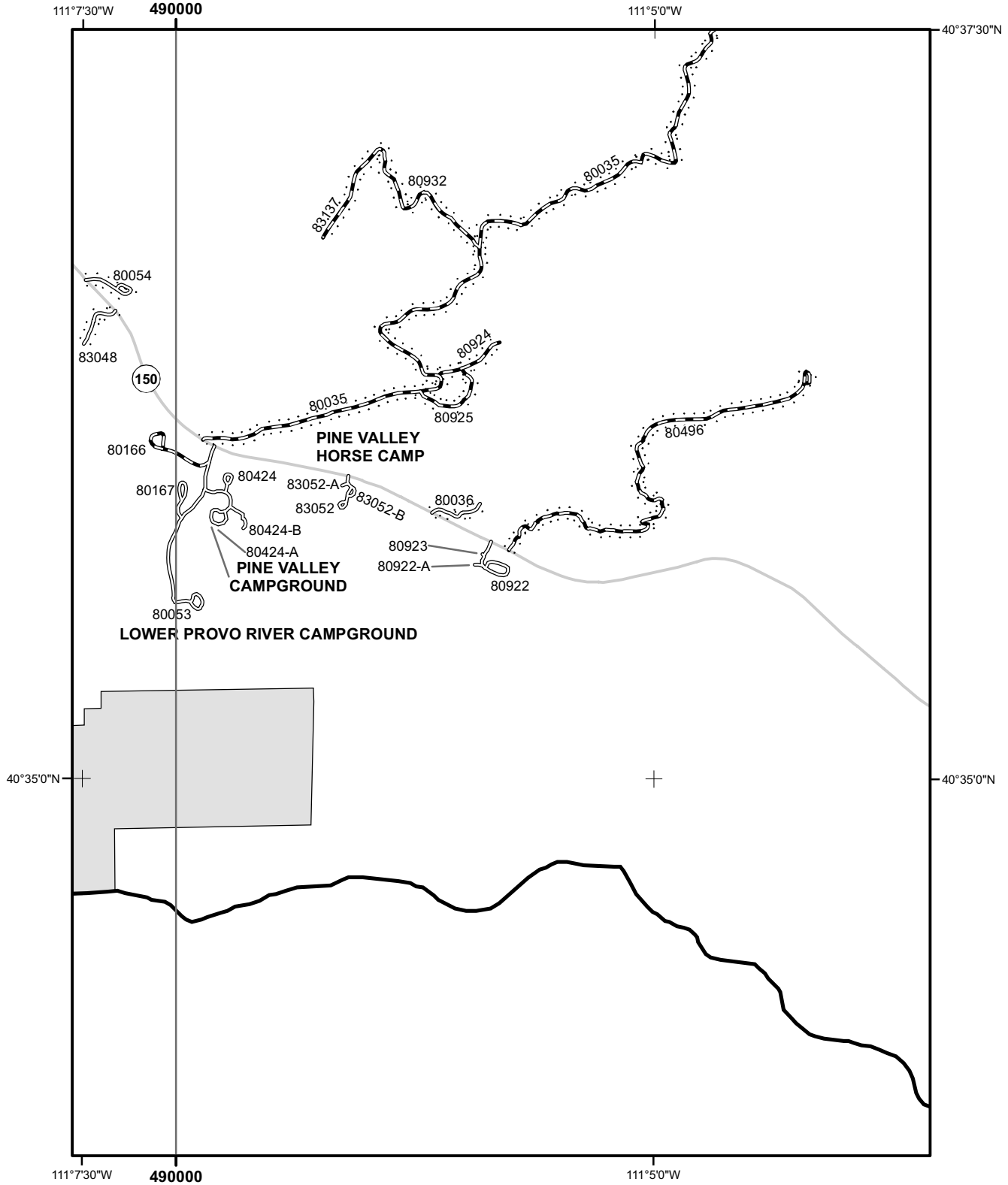


Motor Vehicle Use Map 2008

Uinta-Wasatch-Cache National Forest

Kamas Ranger District

Map: 04-D



<ul style="list-style-type: none"> Roads Open to Highway Legal Vehicles Only Roads Open to All Vehicles Special Vehicle Designation (See Table) Interstate Other Public Roads Dispersed Camping/Game Retrieval (See Table) {Used along with road and trail symbols listed above} Seasonal Designation (See Table) {Used along with road or trail listed above} 	<ul style="list-style-type: none"> Motorized Trail Access Forest or Unit Boundary Non-National Forest System Lands within this National Forest Wilderness Lakes 	<p>N</p> <p>0 0.5 1</p> <p>Miles</p> <p>North American Datum of 1983 (NAD 83) Universal Transverse Mercator, zone 12</p>	<p>Adjacent Maps</p> <table border="1" style="border-collapse: collapse; text-align: center;"> <tr> <td>03-C</td> <td>03-D</td> <td>03-E</td> </tr> <tr> <td>04-C</td> <td>04-D</td> <td>04-E</td> </tr> <tr> <td>05-C</td> <td>05-D</td> <td>05-E</td> </tr> </table>	03-C	03-D	03-E	04-C	04-D	04-E	05-C	05-D	05-E
03-C	03-D	03-E										
04-C	04-D	04-E										
05-C	05-D	05-E										

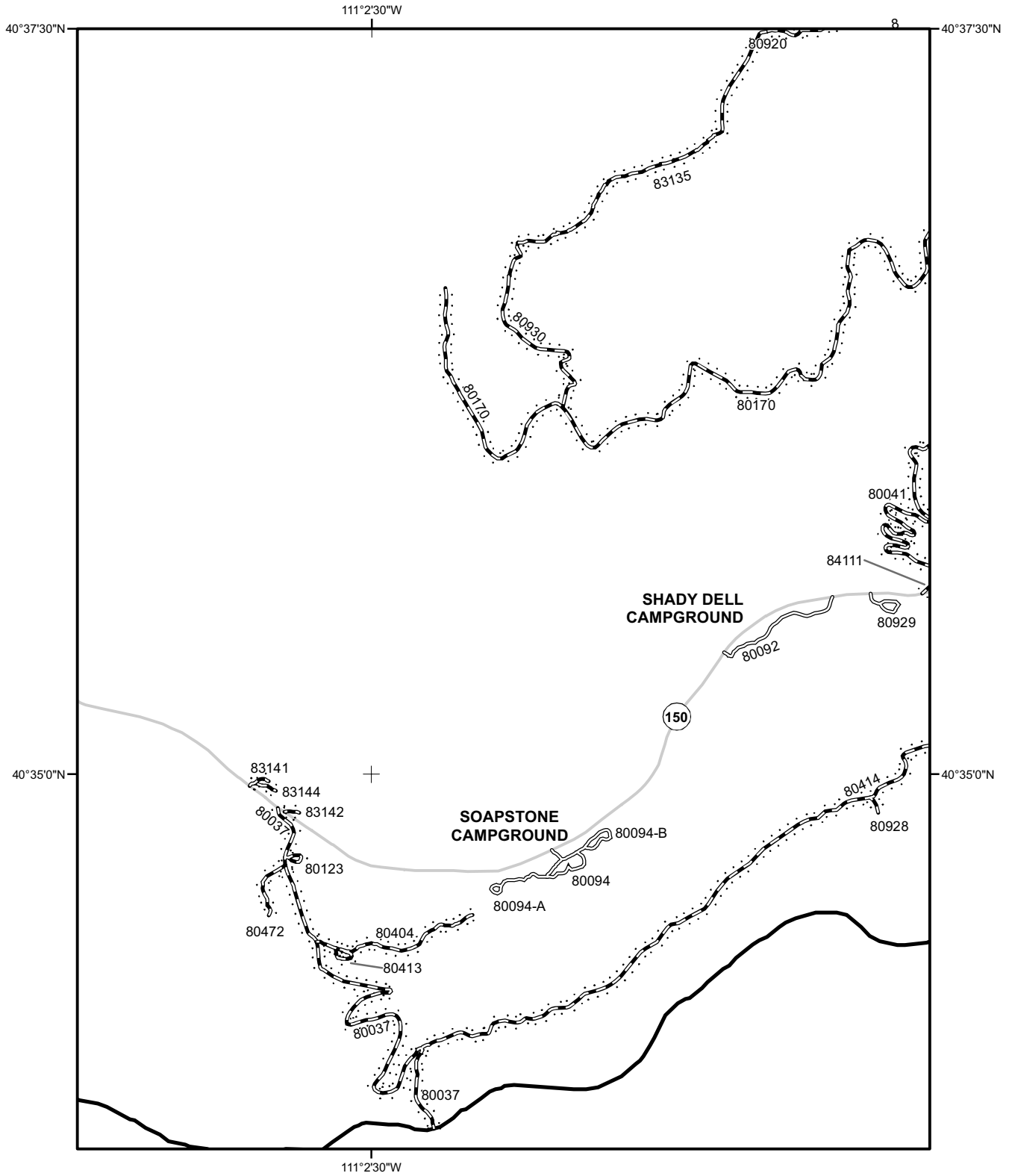


Motor Vehicle Use Map 2008

Uinta-Wasatch-Cache National Forest

Kamas Ranger District

Map: 04-E



Roads Open to Highway Legal Vehicles Only	Motorized Trail Access
Roads Open to All Vehicles	Forest or Unit Boundary
Special Vehicle Designation (See Table)	Non-National Forest System Lands within this National Forest
Interstate	Wilderness
Other Public Roads	Lakes
Dispersed Camping/Game Retrieval (See Table) {Used along with road and trail symbols listed above}	
Seasonal Designation (See Table) {Used along with road or trail listed above}	

North American Datum of 1983 (NAD 83)
 Universal Transverse Mercator, zone 12

Adjacent Maps

03-D	03-E	03-F
04-D	04-E	04-F
05-E	05-F	

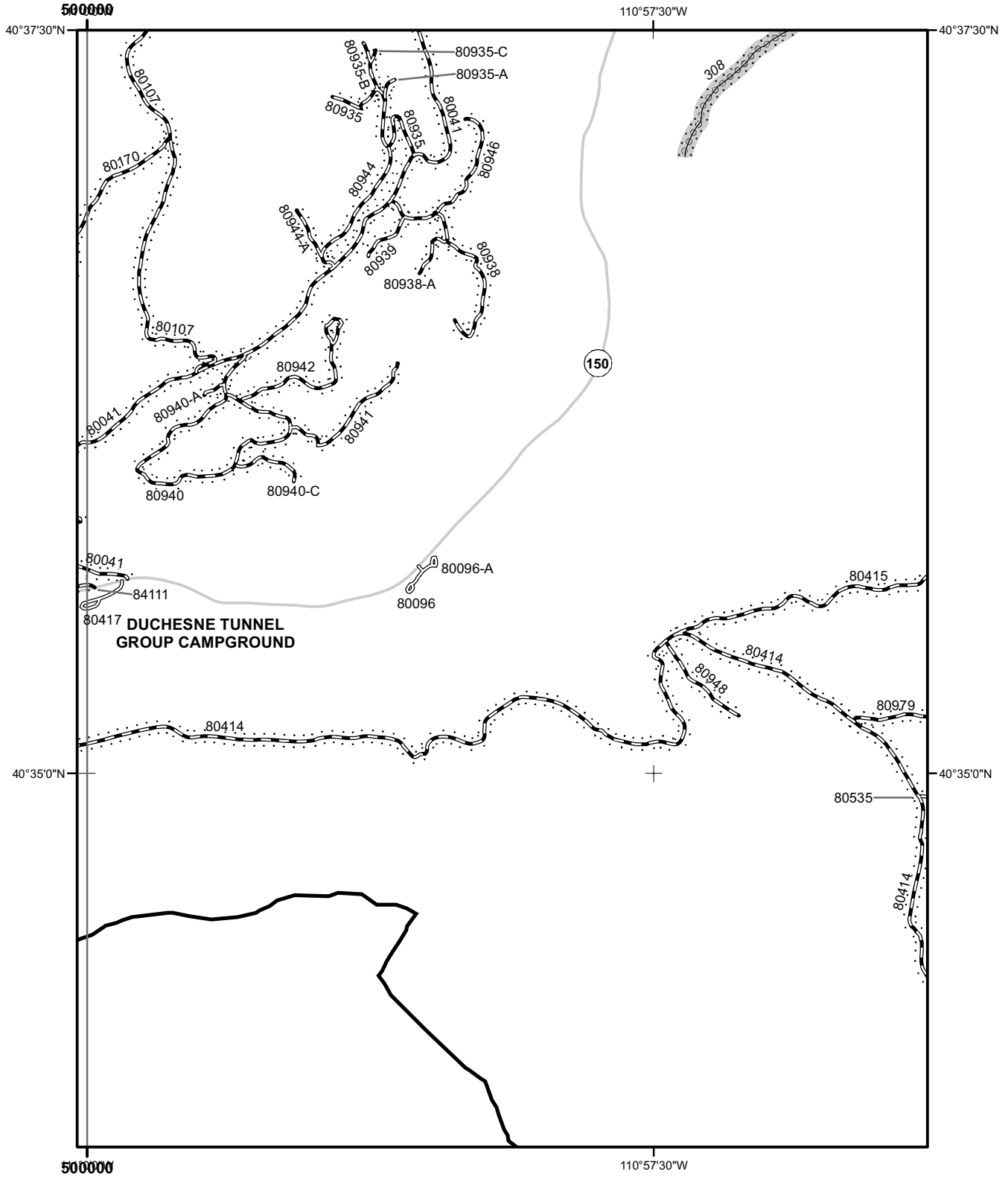


Motor Vehicle Use Map 2008

Uinta-Wasatch-Cache National Forest

Kamas Ranger District

Map: 04-F



Roads Open to Highway Legal Vehicles Only	Motorized Trail Access
Roads Open to All Vehicles	Forest or Unit Boundary
Special Vehicle Designation (See Table)	Non-National Forest System Lands within this National Forest
Interstate	Wilderness
Other Public Roads	Lakes
Dispersed Camping/Game Retrieval (See Table) {Used along with road and trail symbols listed above}	
Seasonal Designation (See Table) {Used along with road or trail listed above}	

0 0.5 1
Miles

North American Datum of 1983 (NAD 83)
Universal Transverse Mercator, zone 12

Adjacent Maps

03-E	03-F	03-G
04-E	04-F	04-G
05-E	05-F	05-G

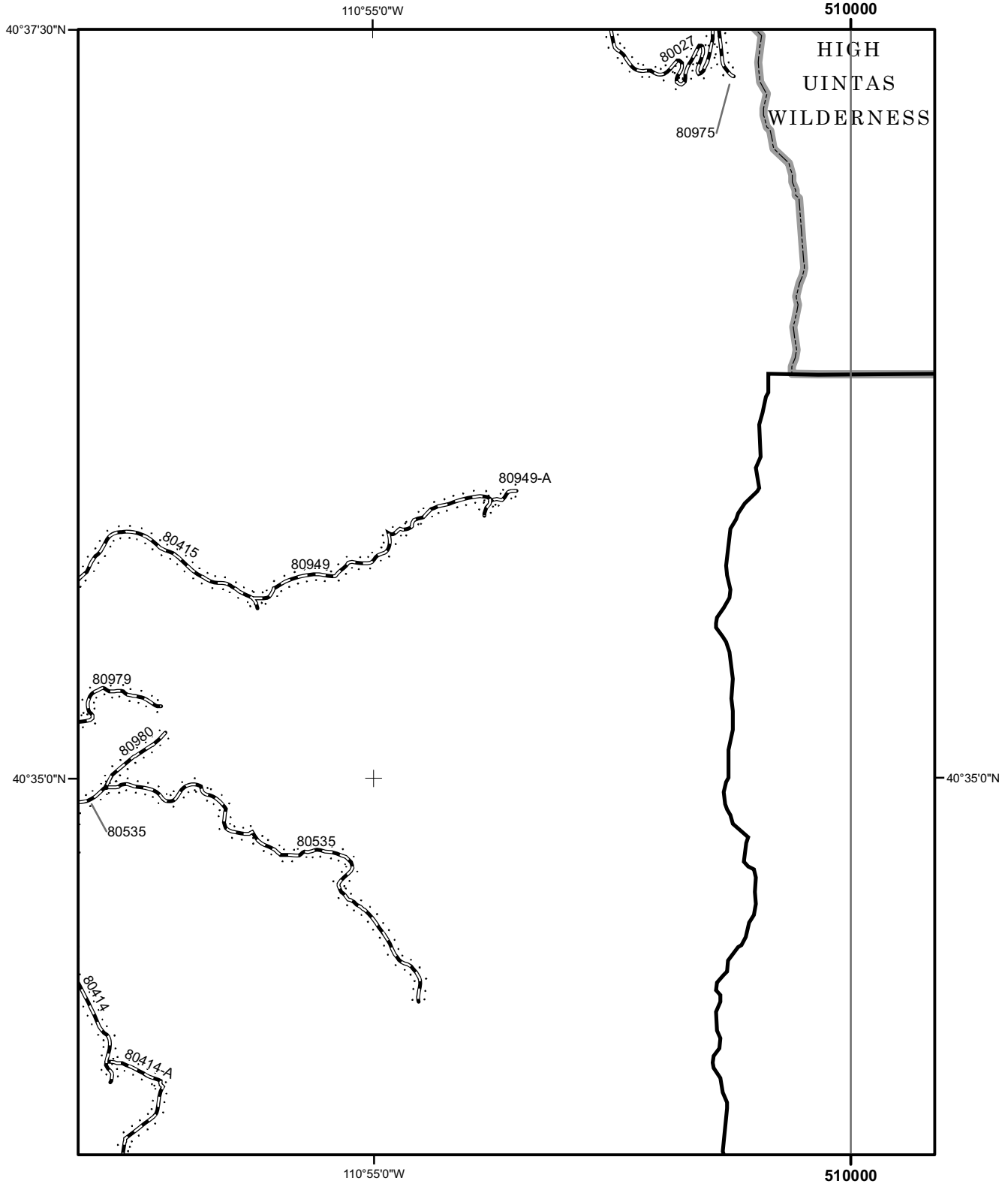


Motor Vehicle Use Map 2008

Uinta-Wasatch-Cache National Forest

Kamas Ranger District

Map: 04-G



	Roads Open to Highway Legal Vehicles Only		Motorized Trail Access
	Roads Open to All Vehicles		Forest or Unit Boundary
	Special Vehicle Designation (See Table)		Non-National Forest System Lands within this National Forest
	Interstate		Wilderness
	Other Public Roads		Lakes
	Dispersed Camping/Game Retrieval (See Table) {Used along with road and trail symbols listed above}		
	Seasonal Designation (See Table) {Used along with road or trail listed above}		

0 0.5 1
Miles

North American Datum of 1983 (NAD 83)
Universal Transverse Mercator, zone 12

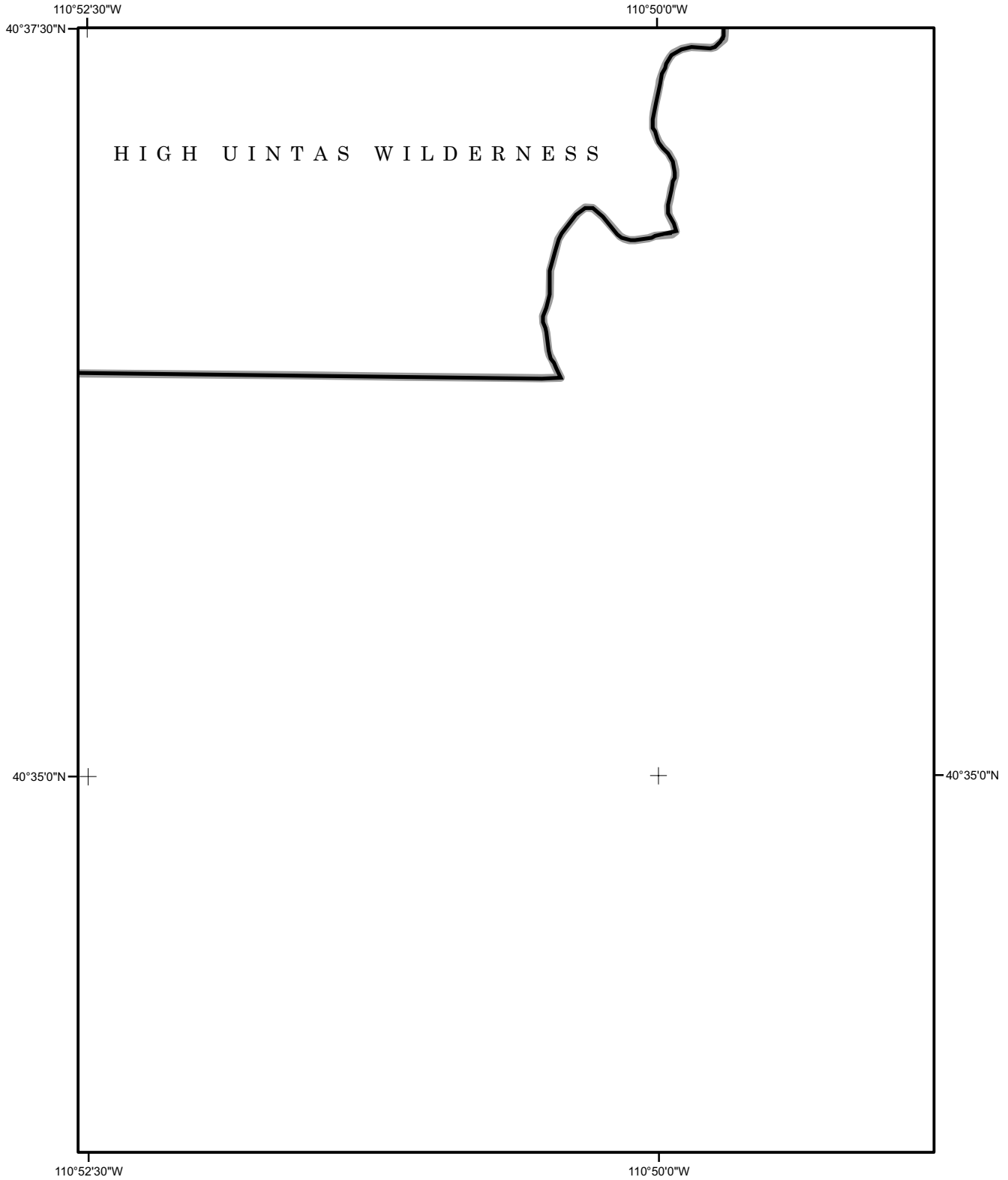
Adjacent Maps

03-F	03-G	03-H
04-F	04-G	04-H
05-F	05-G	



Motor Vehicle Use Map 2008
Uinta-Wasatch-Cache National Forest
Kamas Ranger District

Map: 04-H



	Roads Open to Highway Legal Vehicles Only		Motorized Trail Access
	Roads Open to All Vehicles		Forest or Unit Boundary
	Special Vehicle Designation (See Table)		Non-National Forest System Lands within this National Forest
	Interstate		Wilderness
	Other Public Roads		Lakes
	Dispersed Camping/Game Retrieval (See Table) {Used along with road and trail symbols listed above}		
	Seasonal Designation (See Table) {Used along with road or trail listed above}		

North American Datum of 1983 (NAD 83)
 Universal Transverse Mercator, zone 12

Adjacent Maps

03-G	03-H	03-I
04-G	04-H	
05-G		

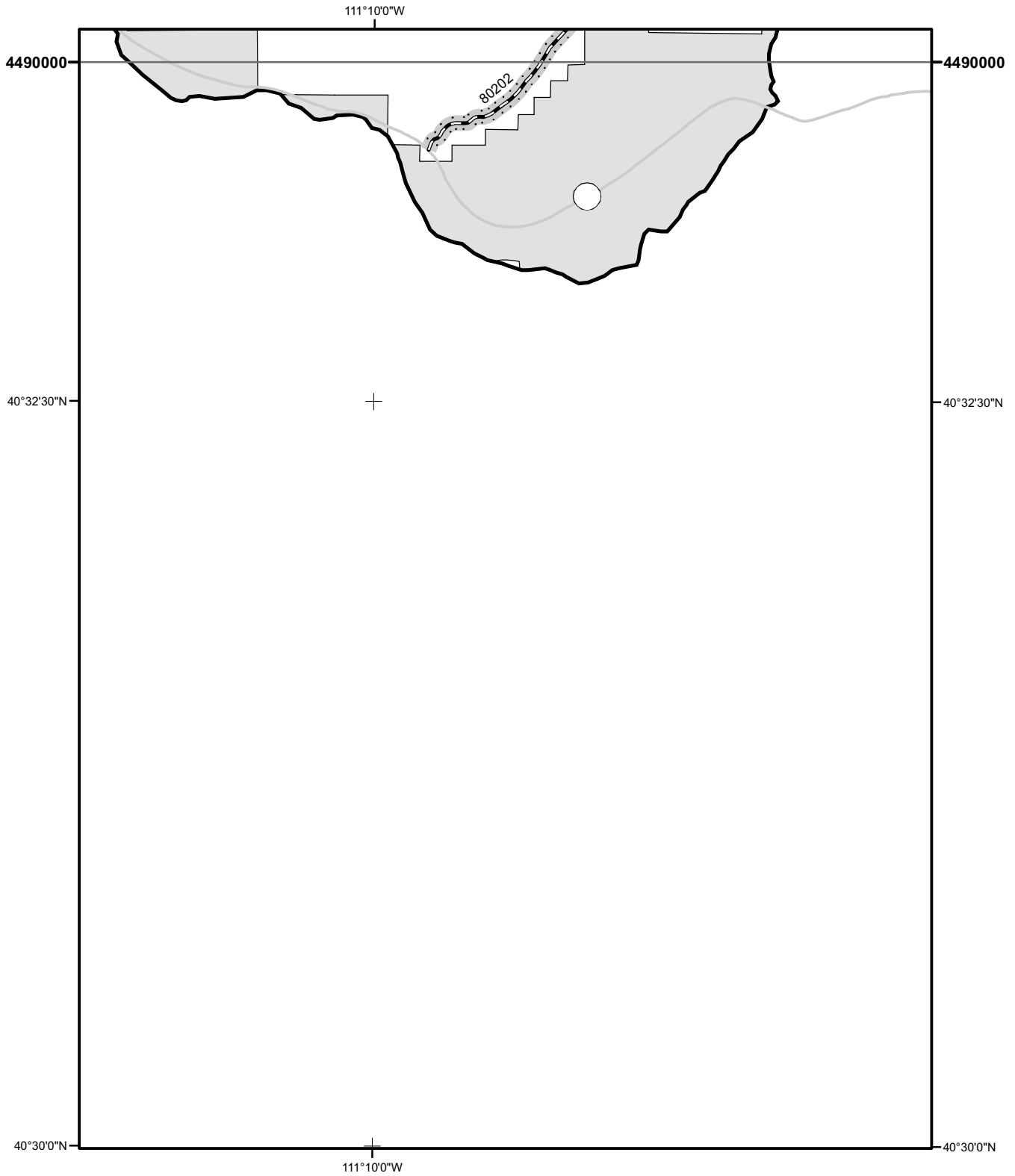


Motor Vehicle Use Map 2008

Uinta-Wasatch-Cache National Forest

Kamas Ranger District

Map: 05-C



	Roads Open to Highway Legal Vehicles Only		Motorized Trail Access
	Roads Open to All Vehicles		Forest or Unit Boundary
	Special Vehicle Designation (See Table)		Non-National Forest System Lands within this National Forest
	Interstate		Wilderness
	Other Public Roads		Lakes
	Dispersed Camping/Game Retrieval (See Table)		
	{Used along with road and trail symbols listed above}		
	Seasonal Designation (See Table)		
	{Used along with road or trail listed above}		

0 0.5 1
Miles

North American Datum of 1983 (NAD 83)
Universal Transverse Mercator, zone 12

Adjacent Maps

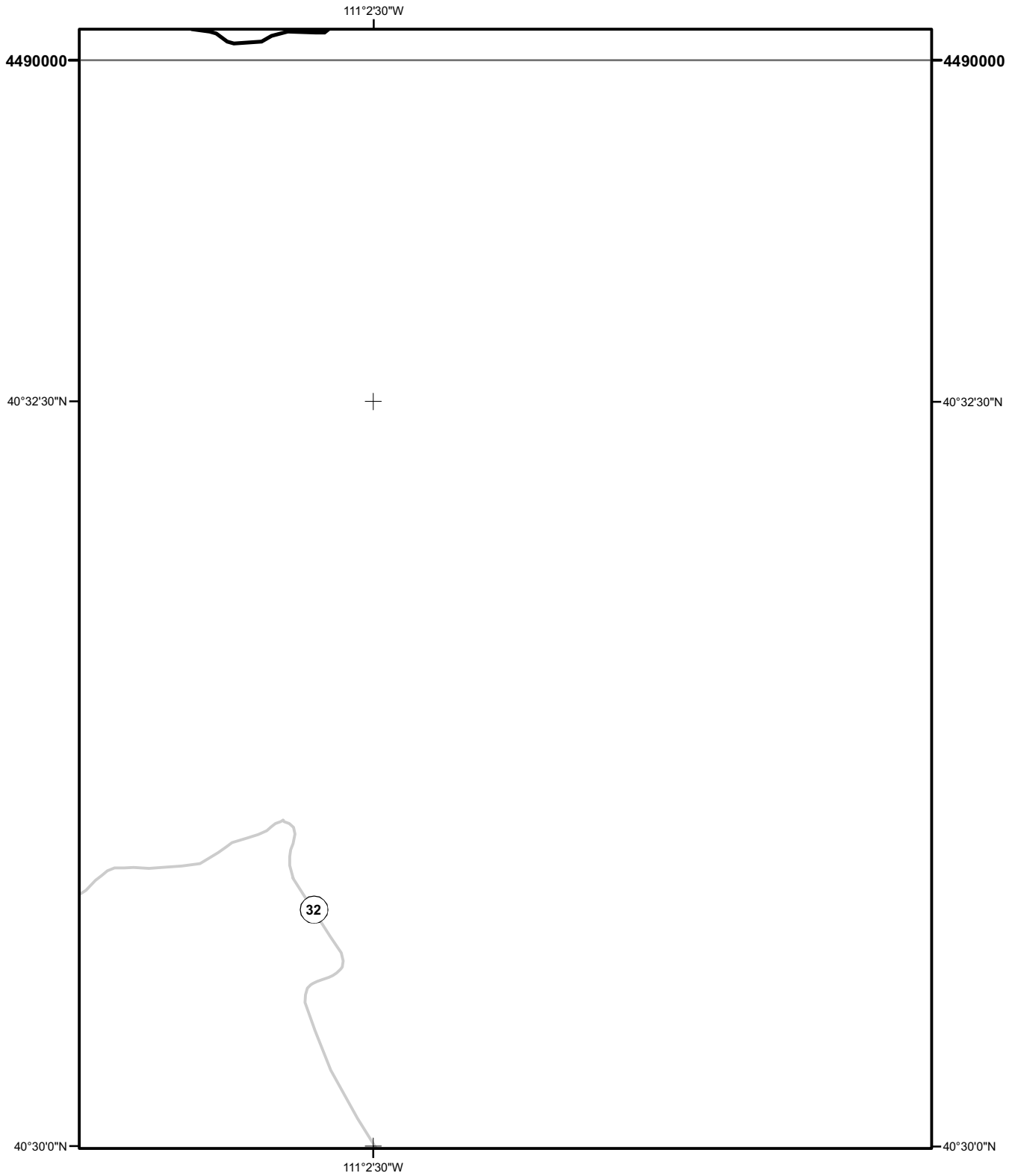


Motor Vehicle Use Map 2008

Uinta-Wasatch-Cache National Forest

Kamas Ranger District

Map: 05-E



Roads Open to Highway Legal Vehicles Only	Motorized Trail Access
Roads Open to All Vehicles	Forest or Unit Boundary
Special Vehicle Designation (See Table)	Non-National Forest System Lands within this National Forest
Interstate	Wilderness
Other Public Roads	Lakes
Dispersed Camping/Game Retrieval (See Table) {Used along with road and trail symbols listed above}	
Seasonal Designation (See Table) {Used along with road or trail listed above}	

0 0.5 1
Miles

North American Datum of 1983 (NAD 83)
Universal Transverse Mercator, zone 12


Adjacent Maps

04-D	04-E	04-F
	05-E	05-F



Motor Vehicle Use Map 2008
Uinta-Wasatch-Cache National Forest
Kamas Ranger District

Map: 05-F




Roads Open to Highway Legal Vehicles Only	Motorized Trail Access	 North American Datum of 1983 (NAD 83) Universal Transverse Mercator, zone 12	Adjacent Maps
Roads Open to All Vehicles	Forest or Unit Boundary		
Special Vehicle Designation (See Table)	Non-National Forest System Lands within this National Forest		
Interstate	Wilderness		
Other Public Roads	Lakes		
Dispersed Camping/Game Retrieval (See Table) {Used along with road and trail symbols listed above}			
Seasonal Designation (See Table) {Used along with road or trail listed above}			



Motor Vehicle Use Map 2008
Uinta-Wasatch-Cache National Forest
Kamas Ranger District

Map: 05-G



Roads Open to Highway Legal Vehicles Only	Motorized Trail Access
Roads Open to All Vehicles	Forest or Unit Boundary
Special Vehicle Designation (See Table)	Non-National Forest System Lands within this National Forest
Interstate	Wilderness
Other Public Roads	Lakes
Dispersed Camping/Game Retrieval (See Table)	
Seasonal Designation (See Table)	
{Used along with road and trail symbols listed above}	
{Used along with road or trail listed above}	

0 0.5 1
Miles

North American Datum of 1983 (NAD 83)
 Universal Transverse Mercator, zone 12

Adjacent Maps

04-F	04-G	04-H
05-F	05-G	