

Motor Vehicle Use Map

2008

Uinta-Wasatch-Cache National Forest

Heber, Pleasant Grove
and Spanish Fork
Ranger Districts



America's Great Outdoors

UTAH

2008



United States Department of Agriculture



Motor Vehicle Use Map 2008

THE PURPOSE AND CONTENTS OF THIS MAP

This map dated 07/01/2008 shows the National Forest System roads, National Forest System trails, and the areas on National Forest System lands in the Uinta-Wasatch-Cache National Forest that are designated for motor vehicle use pursuant to 36 CFR 212.51. The map contains a list of those designated roads, trails, and areas that enumerate the types of vehicles allowed on each route and in each area and any seasonal restrictions that apply on those routes and in those areas.

Designation of a road, trail, or area for motor vehicle use by a particular class of vehicle under 36 CFR 212.51 should not be interpreted as encouraging or inviting use, or to imply that the road, trail, or area is passable, actively maintained, or safe for travel. Motor vehicle designations include parking along designated routes and at facilities associated with designated routes when it is safe to do so and when not causing damage to National Forest System resources. Seasonal weather conditions and natural events may render designated roads and trails impassable for extended periods. Designated areas may contain dangerous or impassable terrain. Many designated roads and trails may be passable only by high-clearance vehicles or four-wheel drive vehicles. Maintenance of designated roads and trails will depend on available resources, and many may receive little maintenance.

This motor vehicle use map identifies those roads, trails, and areas designated for the motor vehicle use under 36 CFR 212.51 for the purpose of enforcing the prohibition at 36 CFR 261.13. This is a limited purpose. The other public roads are shown for information and navigation purposes only and are not subject to designation under the Forest Service travel management regulation.

These designations apply only to National Forest System roads, National Forest System trails, and areas on National Forest System lands.

OPERATOR RESPONSIBILITIES

Operating a motor vehicle on National Forest System roads, National Forest System trails, and in areas on National Forest System lands carries a greater responsibility than operating that vehicle in a city or other developed setting. Not only must the motor vehicle operators know and follow all applicable traffic laws, but they also need to show concern for the environment as well as other forest users. The misuse of motor vehicles can lead to the temporary or permanent closure of any designated road, trail, or area. Operators of motor vehicles are subject to State traffic law, including State requirements for licensing, registration, and operation of the vehicle in question.

Motor vehicle use, especially off-highway vehicle use, involves inherent risks that may cause property damage, serious injury, and possibly death to participants. Riders should drive cautiously and anticipate rough surfaces and features such as snow, mud, vegetation, and water crossings common to remote driving conditions. Participants voluntarily assume full responsibility for these damages, risks, and dangers. Motor vehicle operators should take care at all times to protect themselves and those under their responsibility.

Much of the Uinta-Wasatch-Cache National Forest is remote, and medical assistance may not be readily available. Cellular telephones do not work in many areas of the Uinta-Wasatch-Cache National Forest. Operators should take adequate food, water, first aid supplies, and other equipment appropriate for the conditions and expected weather.

ALWAYS REMEMBER TO RESPECT PRIVATE LAND! PROTECT YOUR PRIVILEGE. STAY ON DESIGNATED ROADS, TRAILS, AND IN DESIGNATED AREAS.

Read and understand this map in its entirety. If you have questions, please contact the Uinta-Wasatch-Cache National Forest for clarification.

Road, trail, and area users must comply with this map, as well as all Federal, State, and local laws and regulations. Compliance with these rules is the responsibility of the user.

PROHIBITIONS

It is prohibited to possess or operate a motor vehicle on National Forest System lands on the Uinta-Wasatch-Cache National Forest other than in accordance with these designations (36 CFR 261.13).

Violations of 36 CFR 261.13 are subject to a fine of up to \$5,000 or imprisonment for up to 6 months or both (18 U.S.C. 3571(e)). This prohibition applies regardless of the presence or absence of signs.

This map does not display nonmotorized uses, over-snow uses, or other facilities and attractions on the Uinta-Wasatch-Cache National Forest. Obtain a forest visitor map for more complete information.

The designation "road or trail open to all motor vehicles" does not supersede vehicle size or weight limits imposed through State traffic law.

Designated roads, trails, and areas may also be subject to temporary, emergency closures, and visitors must comply with signs notifying them of such restrictions. A national forest may issue an order to close a road, trail, or area on a temporary basis to protect the life, health, or safety of forest visitors or the natural or cultural resources in these areas. Such temporary and/or emergency closures are consistent with the Travel Management Rule (36 CFR 212.52 (b); 36 CFR 261 subpart B).

EXPLANATION OF LEGEND ITEMS



Roads Open to Highway Legal Vehicles Only:



These roads are open only to motor vehicles licensed under State law for general operation on all public roads within the State.

Roads Open to All Vehicles:



These roads are open to all motor vehicles, including smaller off highway vehicles that may not be licensed for highway use (but not to oversize or overweight vehicles under state traffic law).

Trails Open to Vehicles 50" or Less in Width:



These trails are open only to motor vehicles less than 50 inches in width at the widest point on the vehicle.

Trails Open to Motorcycles Only:



These trails are open only to motorcycles. Sidecars are not permitted.

Special Vehicle Designation:



This symbol indicates that the road or trail is open to classes of vehicles other than those listed above. Refer to the Seasonal and Special Designation Table for further instructions.

Seasonal Designation:



This symbol, used in conjunction with one of the other road or trail symbols, indicates that the road or trail is open only during certain portions of the year. Refer to the Seasonal and Special Designation Table for further instructions.

Areas Open to Cross Country Travel:



These are areas on National Forest System land that allow cross-country travel motorized vehicles. Specific vehicle classes and seasonal designations may be indicated in the Seasonal and Special Designation Table.

Dispersed Camping/Game Retrieval:



This symbol is used along with a designated road or trail to indicate that limited cross-country motor vehicle use is allowed within a specific distance of that route, solely for the purpose of dispersed camping and/or game retrieval. Refer to the Dispersed Camping/Game Retrieval Table for specifics.

Motorized Trail Access:



This symbol indicates a trail head for access to a motorized route. Not all motorized routes have trail heads and those that do may range from primitive to developed.

Travel and recreate with minimum impact.
Respect the environment and the rights of others.
Educate yourself---plan and prepare before you go.
Allow for future use of the outdoors by leaving it better than you found it.
Discover the rewards of responsible recreation.
For more information on Tread Lightly!, go to <http://www.treadlightly.org> or call 1-800-966-9900.



Motor Vehicle Use Map 2008

CONTACT INFORMATION

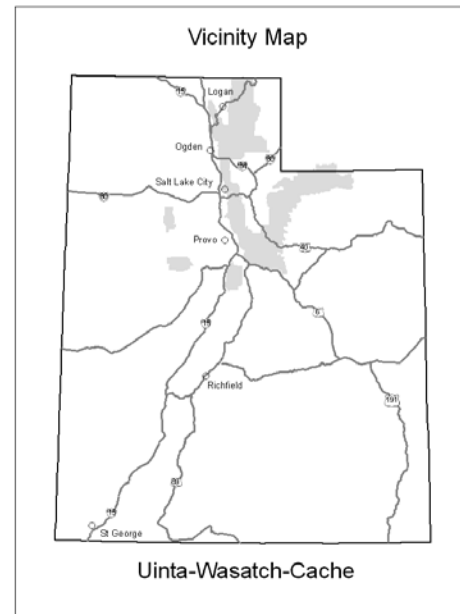
Uinta-Wasatch-Cache National Forest
Headquarters
88 West 100 North
Provo, UT 84601
(801) 377-5780

Heber Ranger District
125 East 100 North
Heber City, UT 84032
(801) 654-0470

Pleasant Grove Ranger District
390 North 100 East
Pleasant Grove, UT 84602
(801) 785-3563

Spanish Fork Ranger District
44 West 400 North
Spanish Fork, UT 84660
(801) 798-3571

VICINITY MAP



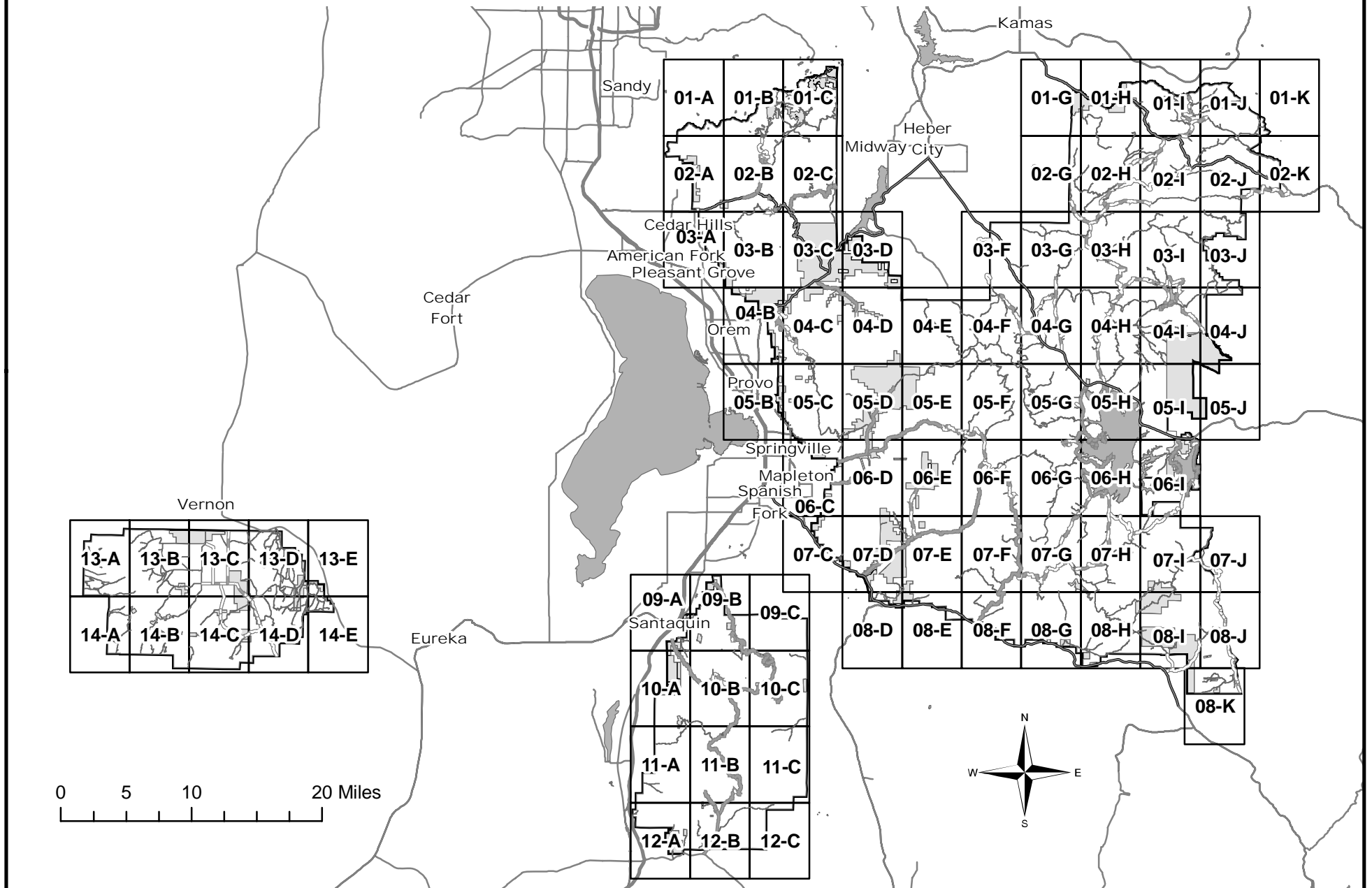
Where shown on the map, a vehicle may be driven 150 feet off of a designated road for the purposes of dispersed camping.

Roads within developed campgrounds are restricted to street legal vehicles only.







The U.S. Department of Agriculture (USDA) prohibits discrimination in all its programs and activities on the basis of race, color, national origin, age, disability, and where applicable, sex, marital status, familial status, parental status, religion, sexual orientation, genetic information, political beliefs, reprisal, or because all or part of an individual's income is derived from any public assistance program. (Not all prohibited bases apply to all programs.) Persons with disabilities who require alternative means for communication of program information (Braille, large print, audiotape, etc.) should contact USDA's TARGET Center at (202) 720-2600 (voice and TDD). To file a complaint of discrimination, write to USDA, Director, Office of Civil Rights, 1400 Independence Avenue, S.W., Washington, D.C. 20250-9410, or call (800) 795-3272 (voice) or (202) 720-6382 (TDD). USDA is an equal opportunity provider and employer.















Uinta National Forest Motor Vehicle Use Map















Index Map















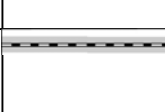






Seasonal and Special Vehicle Designations









Route Number	Legend	Special Vehicle Designation	Dates Allowed	Beginning Mile Post	Ending Mile Post
007	 Roads open to all Vehicles, with Seasonal Designation	Seasonal Designation	04/01-11/30	0.410	2.740
007	 Roads open to all Vehicles, with Seasonal Designation	Seasonal Designation	04/01-11/30	2.890	3.370
008	 Roads open to all Vehicles, with Seasonal Designation	Seasonal Designation	04/01-11/30	0.000	3.630
010	 Roads open to all Vehicles, with Seasonal Designation	Seasonal Designation	04/01-11/30	0.000	0.750
010	 Roads open to highway legal vehicles only, with Seasonal Designation	Seasonal Designation	05/11-11/14	0.750	0.980
010A	 Roads open to highway legal vehicles only, with Seasonal Designation	Seasonal Designation	05/11-11/14	0.000	0.800
010B	 Roads open to highway legal vehicles only, with Seasonal Designation	Seasonal Designation	05/11-11/14	0.000	0.112
010C	 Roads open to highway legal vehicles only, with Seasonal Designation	Seasonal Designation	05/11-11/14	0.000	0.286
010D	 Roads open to highway legal vehicles only, with Seasonal Designation	Seasonal Designation	05/11-11/14	0.000	0.280
011	 Roads open to all Vehicles, with Seasonal Designation	Seasonal Designation	04/01-11/30	0.000	0.250
014	 Roads open to highway legal vehicles only, with Seasonal Designation	Seasonal Designation	07/01-11/30	0.000	8.076
015	 Roads open to highway legal vehicles only, with Seasonal Designation	Seasonal Designation	06/01-11/30	3.850	32.220
016	 Roads open to highway legal vehicles only, with Seasonal Designation	Seasonal Designation	06/01-11/30	0.150	5.560
















017		Roads open to highway legal vehicles only, with Seasonal Designation	Seasonal Designation	06/01-11/30	0.000	0.080
018		Roads open to highway legal vehicles only, with Seasonal Designation	Seasonal Designation	06/01-11/30	0.000	0.650
018A		Roads open to highway legal vehicles only, with Seasonal Designation	Seasonal Designation	06/01-11/30	0.000	0.453
018B		Roads open to highway legal vehicles only, with Seasonal Designation	Seasonal Designation	06/01-11/30	0.000	0.420
018C		Roads open to highway legal vehicles only, with Seasonal Designation	Seasonal Designation	06/01-11/30	0.000	0.350
018D		Roads open to highway legal vehicles only, with Seasonal Designation	Seasonal Designation	06/01-11/30	0.000	0.140
018E		Roads open to highway legal vehicles only, with Seasonal Designation	Seasonal Designation	06/01-11/30	0.000	0.370
018F		Roads open to highway legal vehicles only, with Seasonal Designation	Seasonal Designation	06/01-11/30	0.000	0.750
020		Roads open to highway legal vehicles only, with Seasonal Designation	Seasonal Designation	06/01-11/30	0.000	1.364
022		Roads open to highway legal vehicles only, with Seasonal Designation	Seasonal Designation	07/01-11/30	0.000	0.500
025		Roads open to highway legal vehicles only, with Seasonal Designation	Seasonal Designation	06/01-11/30	0.000	1.800
027		Roads open to highway legal vehicles only, with Seasonal Designation	Seasonal Designation	04/02-10/30	1.560	4.229
027		Roads open to highway legal vehicles only, with Seasonal Designation	Seasonal Designation	05/11-11/14	4.229	4.580
027		Roads open to all Vehicles, with Seasonal Designation	Seasonal Designation	05/11-11/14	4.580	23.550
















027		Roads open to highway legal vehicles only, with Seasonal Designation	Seasonal Designation	05/11-11/14	23.550	24.680
029		Roads open to highway legal vehicles only, with Seasonal Designation	Seasonal Designation	06/01-11/30	6.148	15.500
031		Roads open to highway legal vehicles only, with Seasonal Designation	Seasonal Designation	06/01-11/30	0.000	3.870
033		Roads open to highway legal vehicles only, with Seasonal Designation	Seasonal Designation	07/01-11/30	0.000	0.940
042		Roads open to all Vehicles, with Seasonal Designation	Seasonal Designation	04/01-11/30	0.000	4.620
042		Roads open to all Vehicles, with Seasonal Designation	Seasonal Designation	04/01-11/30	4.620	6.376
044		Roads open to all Vehicles, with Seasonal Designation	Seasonal Designation	04/01-11/30	0.000	0.980
045		Roads open to highway legal vehicles only, with Seasonal Designation	Seasonal Designation	06/01-11/30	0.000	3.160
046		Roads open to all Vehicles, with Seasonal Designation	Seasonal Designation	04/01-11/30	0.000	11.200
048		Roads open to highway legal vehicles only, with Seasonal Designation	Seasonal Designation	06/01-11/30	0.035	2.190
051		Roads open to highway legal vehicles only, with Seasonal Designation	Seasonal Designation	06/01-11/30	0.380	14.540
051		Roads open to all Vehicles, with Seasonal Designation	Seasonal Designation	06/01-11/30	14.540	20.300
053		Roads open to highway legal vehicles only, with Seasonal Designation	Seasonal Designation	04/01-11/30	0.000	0.492
053A		Roads open to highway legal vehicles only, with Seasonal Designation	Seasonal Designation	04/01-11/30	0.000	0.200
053D		Roads open to highway legal vehicles only, with Seasonal Designation	Seasonal Designation	04/01-11/30	0.000	0.100















056		Roads open to highway legal vehicles only, with Seasonal Designation	Seasonal Designation	04/01-11/30	0.000	8.960
058		Roads open to highway legal vehicles only, with Seasonal Designation	Seasonal Designation	06/01-11/30	3.360	9.235
058		Roads open to all Vehicles, with Seasonal Designation	Seasonal Designation	06/01-11/30	9.235	17.310
061		Roads open to highway legal vehicles only, with Seasonal Designation	Seasonal Designation	06/01-11/30	0.000	0.203
065		Roads open to highway legal vehicles only, with Seasonal Designation	Seasonal Designation	06/01-11/30	0.000	1.760
073		Roads open to highway legal vehicles only, with Seasonal Designation	Seasonal Designation	06/01-11/30	0.000	0.320
076		Roads open to all Vehicles, with Seasonal Designation	Seasonal Designation	06/01-11/30	0.000	2.290
077		Roads open to highway legal vehicles only, with Seasonal Designation	Seasonal Designation	07/01-11/30	0.000	0.110
082		Roads open to highway legal vehicles only, with Seasonal Designation	Seasonal Designation	06/16-05/14	3.470	6.920
082		Roads open to all Vehicles, with Seasonal Designation	Seasonal Designation	06/16-05/14	6.920	8.160
085		Roads open to all Vehicles, with Seasonal Designation	Seasonal Designation	04/01-11/30	2.500	13.550
085		Roads open to all Vehicles, with Seasonal Designation	Seasonal Designation	04/01-11/30	13.880	16.640
087		Roads open to highway legal vehicles only, with Seasonal Designation	Seasonal Designation	05/11-11/14	0.000	0.100
088		Roads open to highway legal vehicles only, with Seasonal Designation	Seasonal Designation	07/01-11/30	0.000	0.230
088A		Roads open to highway legal vehicles only, with Seasonal Designation	Seasonal Designation	07/01-11/30	0.000	0.050
















098		Roads open to highway legal vehicles only, with Seasonal Designation	Seasonal Designation	05/11-11/14	0.000	1.041
100		Roads open to all Vehicles, with Seasonal Designation	Seasonal Designation	07/01-11/30	0.000	0.110
102		Roads open to highway legal vehicles only, with Seasonal Designation	Seasonal Designation	04/01-11/30	0.000	0.500
111		Roads open to all Vehicles, with Seasonal Designation	Seasonal Designation	04/01-11/30	0.000	2.483
114		Roads open to highway legal vehicles only, with Seasonal Designation	Seasonal Designation	05/11-11/14	0.000	6.800
115		Roads open to highway legal vehicles only, with Seasonal Designation	Seasonal Designation	07/01-11/30	0.000	2.500
115		Special Vehicle Designation, with Seasonal Designation	All Highway Legal Vehicles and Motorcycles	07/01-11/30	2.500	3.110
115		Roads open to highway legal vehicles only, with Seasonal Designation	Seasonal Designation	07/01-11/30	3.110	3.270
131		Roads open to all Vehicles, with Seasonal Designation	Seasonal Designation	04/01-11/30	29.540	30.980
131		Roads open to all Vehicles, with Seasonal Designation	Seasonal Designation	04/01-11/30	32.890	33.560
132		Roads open to all Vehicles, with Seasonal Designation	Seasonal Designation	07/01-11/30	6.100	28.070
134		Roads open to all Vehicles, with Seasonal Designation	Seasonal Designation	04/01-11/30	0.000	3.350
136		Roads open to highway legal vehicles only, with Seasonal Designation	Seasonal Designation	06/01-11/30	0.000	2.840
140		Roads open to highway legal vehicles only, with Seasonal Designation	Seasonal Designation	05/11-11/14	0.000	0.140
140A		Roads open to highway legal vehicles only, with Seasonal Designation	Seasonal Designation	05/11-11/14	0.000	0.300















150		Roads open to all Vehicles, with Seasonal Designation	Seasonal Designation	04/01-11/30	0.000	4.420
152		Roads open to highway legal vehicles only, with Seasonal Designation	Seasonal Designation	06/01-11/30	0.000	1.090
153		Roads open to all Vehicles, with Seasonal Designation	Seasonal Designation	07/01-11/30	0.000	2.140
162		Roads open to highway legal vehicles only, with Seasonal Designation	Seasonal Designation	07/01-11/30	0.000	0.130
170		Roads open to highway legal vehicles only, with Seasonal Designation	Seasonal Designation	06/01-11/30	0.000	0.080
175		Roads open to highway legal vehicles only, with Seasonal Designation	Seasonal Designation	06/01-11/30	0.000	1.960
175A		Roads open to highway legal vehicles only, with Seasonal Designation	Seasonal Designation	06/01-11/30	0.000	0.500
175B		Roads open to highway legal vehicles only, with Seasonal Designation	Seasonal Designation	06/01-11/30	0.000	0.450
175C		Roads open to highway legal vehicles only, with Seasonal Designation	Seasonal Designation	06/01-11/30	0.000	1.600
178		Roads open to highway legal vehicles only, with Seasonal Designation	Seasonal Designation	04/01-11/30	0.000	0.110
179		Roads open to all Vehicles, with Seasonal Designation	Seasonal Designation	04/01-11/30	0.000	0.101
180		Roads open to highway legal vehicles only, with Seasonal Designation	Seasonal Designation	04/01-11/30	0.000	2.430
186		Roads open to all Vehicles, with Seasonal Designation	Seasonal Designation	04/01-11/30	0.000	0.150
191		Roads open to all Vehicles, with Seasonal Designation	Seasonal Designation	04/01-11/30	0.000	0.450
193		Roads open to all Vehicles, with Seasonal Designation	Seasonal Designation	04/01-11/30	0.000	3.226






194		Roads open to all Vehicles, with Seasonal Designation	Seasonal Designation	04/01-11/30	0.000	1.800
195		Roads open to all Vehicles, with Seasonal Designation	Seasonal Designation	04/01-11/30	0.000	0.130
195		Roads open to all Vehicles, with Seasonal Designation	Seasonal Designation	04/01-11/30	0.230	0.430
196		Roads open to highway legal vehicles only, with Seasonal Designation	Seasonal Designation	04/01-11/30	0.000	0.430
197		Roads open to all Vehicles, with Seasonal Designation	Seasonal Designation	04/01-11/30	0.000	0.200
198		Roads open to all Vehicles, with Seasonal Designation	Seasonal Designation	04/01-11/30	0.000	0.270
198		Roads open to all Vehicles, with Seasonal Designation	Seasonal Designation	04/01-11/30	0.490	0.610
198		Roads open to all Vehicles, with Seasonal Designation	Seasonal Designation	04/01-11/30	0.670	2.070
199		Roads open to highway legal vehicles only, with Seasonal Designation	Seasonal Designation	04/02-10/30	0.000	0.344
200		Roads open to highway legal vehicles only, with Seasonal Designation	Seasonal Designation	05/11-11/14	0.000	0.760
211		Roads open to highway legal vehicles only, with Seasonal Designation	Seasonal Designation	04/01-11/30	0.000	0.100
214		Roads open to highway legal vehicles only, with Seasonal Designation	Seasonal Designation	04/01-11/30	0.000	0.250
215		Roads open to highway legal vehicles only, with Seasonal Designation	Seasonal Designation	07/01-11/30	0.000	0.210
217		Roads open to highway legal vehicles only, with Seasonal Designation	Seasonal Designation	04/01-11/30	0.000	0.100
218		Roads open to highway legal vehicles only, with Seasonal Designation	Seasonal Designation	06/01-11/30	0.000	0.890

219		Roads open to all Vehicles, with Seasonal Designation	Seasonal Designation	06/01-11/30	0.000	0.510
220		Roads open to highway legal vehicles only, with Seasonal Designation	Seasonal Designation	04/01-11/30	0.000	0.100
232		Roads open to highway legal vehicles only, with Seasonal Designation	Seasonal Designation	06/01-11/30	0.000	0.620
245		Roads open to all Vehicles, with Seasonal Designation	Seasonal Designation	06/16-05/14	1.360	8.932
253		Roads open to highway legal vehicles only, with Seasonal Designation	Seasonal Designation	06/01-11/30	0.000	0.410
295		Roads open to all Vehicles, with Seasonal Designation	Seasonal Designation	04/01-11/30	0.000	0.320
312		Roads open to highway legal vehicles only, with Seasonal Designation	Seasonal Designation	06/01-11/30	0.000	2.040
317		Roads open to all Vehicles, with Seasonal Designation	Seasonal Designation	04/01-11/30	0.000	0.470
320		Roads open to all Vehicles, with Seasonal Designation	Seasonal Designation	04/01-11/30	0.000	0.540
320		Roads open to highway legal vehicles only, with Seasonal Designation	Seasonal Designation	04/01-11/30	0.540	0.870
321		Roads open to highway legal vehicles only, with Seasonal Designation	Seasonal Designation	04/01-11/30	0.000	0.170
325		Roads open to all Vehicles, with Seasonal Designation	Seasonal Designation	07/01-11/30	0.000	0.500
338		Roads open to highway legal vehicles only, with Seasonal Designation	Seasonal Designation	06/01-11/30	0.000	0.300
338		Roads open to highway legal vehicles only, with Seasonal Designation	Seasonal Designation	06/01-11/30	0.300	1.500
387		Roads open to highway legal vehicles only, with Seasonal Designation	Seasonal Designation	06/01-11/30	0.000	0.920

394		Roads open to highway legal vehicles only, with Seasonal Designation	Seasonal Designation	06/01-11/30	0.000	0.110
398		Special Vehicle Designation, with Seasonal Designation	All Highway Legal Vehicles and Motorcycles	06/01-11/30	0.000	1.500
403		Roads open to highway legal vehicles only, with Seasonal Designation	Seasonal Designation	05/11-11/14	0.000	0.280
403A		Roads open to highway legal vehicles only, with Seasonal Designation	Seasonal Designation	05/11-11/14	0.000	0.260
403B		Roads open to highway legal vehicles only, with Seasonal Designation	Seasonal Designation	05/11-11/14	0.000	0.110
403C		Roads open to highway legal vehicles only, with Seasonal Designation	Seasonal Designation	05/11-11/14	0.000	0.090
416		Roads open to highway legal vehicles only, with Seasonal Designation	Seasonal Designation	04/01-11/30	0.000	0.320
420		Roads open to all Vehicles, with Seasonal Designation	Seasonal Designation	04/01-11/30	0.000	1.010
421		Roads open to all Vehicles, with Seasonal Designation	Seasonal Designation	04/01-11/30	0.000	0.260
422		Roads open to all Vehicles, with Seasonal Designation	Seasonal Designation	04/01-11/30	0.000	0.320
430		Roads open to highway legal vehicles only, with Seasonal Designation	Seasonal Designation	06/01-11/30	0.000	0.780
432		Roads open to highway legal vehicles only, with Seasonal Designation	Seasonal Designation	07/01-11/30	0.000	0.140
456		Roads open to highway legal vehicles only, with Seasonal Designation	Seasonal Designation	06/01-11/30	0.000	1.130
457		Roads open to highway legal vehicles only, with Seasonal Designation	Seasonal Designation	06/01-11/30	0.000	0.420

467		Roads open to highway legal vehicles only, with Seasonal Designation	Seasonal Designation	06/01-11/30	0.000	0.400
469		Roads open to highway legal vehicles only, with Seasonal Designation	Seasonal Designation	06/01-11/30	0.000	0.230
470		Roads open to highway legal vehicles only, with Seasonal Designation	Seasonal Designation	07/01-11/30	0.000	0.560
471		Special Vehicle Designation, with Seasonal Designation	All Highway Legal Vehicles	01/01-12/31	2.754	6.907
471		Special Vehicle Designation, with Seasonal Designation	All Wheeled Vehicles 50 Inches Wide or Less	12/01-03/31	2.754	6.907
496		Roads open to highway legal vehicles only, with Seasonal Designation	Seasonal Designation	07/01-11/30	0.000	0.430
499		Roads open to highway legal vehicles only, with Seasonal Designation	Seasonal Designation	07/01-11/30	0.000	0.860
570		Roads open to highway legal vehicles only, with Seasonal Designation	Seasonal Designation	10/20-10/28	1.270	2.540
586		Roads open to all Vehicles, with Seasonal Designation	Seasonal Designation	04/01-11/30	0.000	1.160
586		Roads open to all Vehicles, with Seasonal Designation	Seasonal Designation	04/01-11/30	1.291	1.560
586		Roads open to all Vehicles, with Seasonal Designation	Seasonal Designation	04/01-11/30	1.634	1.660
593		Roads open to highway legal vehicles only, with Seasonal Designation	Seasonal Designation	04/01-11/30	0.000	0.600
594		Roads open to all Vehicles, with Seasonal Designation	Seasonal Designation	04/01-11/30	0.000	0.265
597		Roads open to all Vehicles, with Seasonal Designation	Seasonal Designation	04/01-11/30	0.000	0.100
601		Roads open to highway legal vehicles only, with Seasonal Designation	Seasonal Designation	06/01-11/30	0.000	0.710

603		Roads open to all Vehicles, with Seasonal Designation	Seasonal Designation	06/01-11/30	0.000	2.100
661		Roads open to highway legal vehicles only, with Seasonal Designation	Seasonal Designation	06/01-11/30	0.000	0.140
685		Roads open to highway legal vehicles only, with Seasonal Designation	Seasonal Designation	04/01-11/30	0.000	0.200
705		Roads open to highway legal vehicles only, with Seasonal Designation	Seasonal Designation	06/01-11/30	0.000	0.250
705A		Roads open to highway legal vehicles only, with Seasonal Designation	Seasonal Designation	06/01-11/30	0.000	0.127
706		Roads open to highway legal vehicles only, with Seasonal Designation	Seasonal Designation	07/01-11/30	0.000	0.313
709A		Roads open to highway legal vehicles only, with Seasonal Designation	Seasonal Designation	06/01-11/30	0.000	0.297
709B		Roads open to highway legal vehicles only, with Seasonal Designation	Seasonal Designation	06/01-11/30	0.000	0.350
720		Roads open to highway legal vehicles only, with Seasonal Designation	Seasonal Designation	04/01-11/30	0.000	0.250
731		Roads open to highway legal vehicles only, with Seasonal Designation	Seasonal Designation	07/01-11/30	0.000	0.280
736		Special Vehicle Designation, with Seasonal Designation	All Highway Legal Vehicles	01/01-12/31	0.000	0.580
736		Special Vehicle Designation, with Seasonal Designation	All Wheeled Vehicles 50 Inches Wide or Less	12/01-03/31	0.000	0.580
747		Roads open to highway legal vehicles only, with Seasonal Designation	Seasonal Designation	10/20-10/28	0.000	0.670
749		Roads open to highway legal vehicles only, with Seasonal Designation	Seasonal Designation	04/01-11/30	0.000	0.130

755		Roads open to highway legal vehicles only, with Seasonal Designation	Seasonal Designation	10/20-10/28	0.000	1.410
759		Roads open to all Vehicles, with Seasonal Designation	Seasonal Designation	05/11-11/14	0.000	1.620
763		Roads open to highway legal vehicles only, with Seasonal Designation	Seasonal Designation	06/01-11/30	0.000	0.120
764		Roads open to highway legal vehicles only, with Seasonal Designation	Seasonal Designation	06/01-11/30	0.000	0.160
765		Roads open to highway legal vehicles only, with Seasonal Designation	Seasonal Designation	06/01-11/30	0.000	0.190

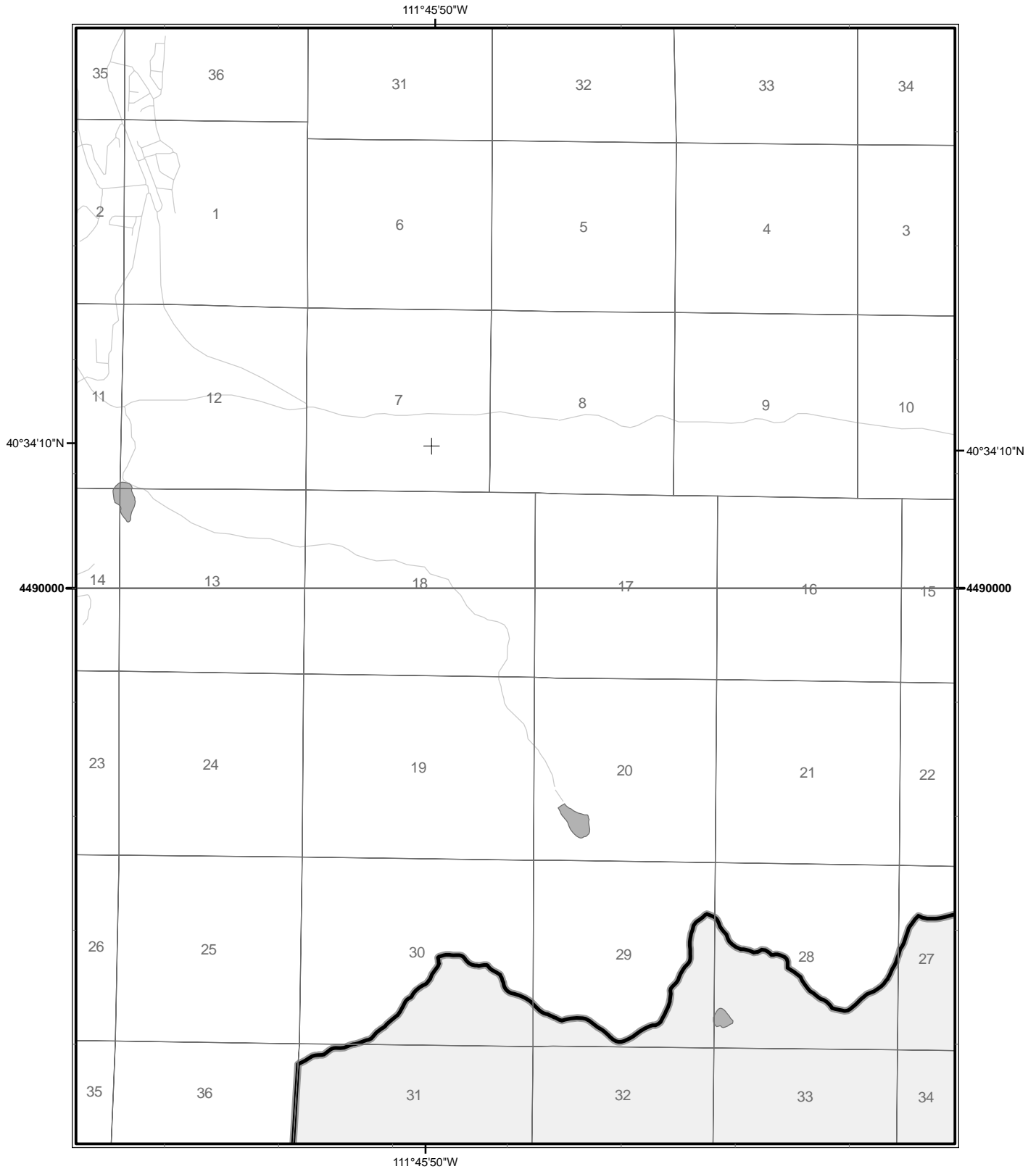
Areas Open for Cross Country Travel

Area Name	Vehicles Allowed	Season of Use
Strawberry Reservoir	All non highway vehicles < 50" wide	12/01 - 03/31
Currant Creek Reservoir	All non highway vehicles < 50" wide	12/01 - 03/31
Vernon Reservoir	All non highway vehicles < 50" wide	12/01 - 03/31

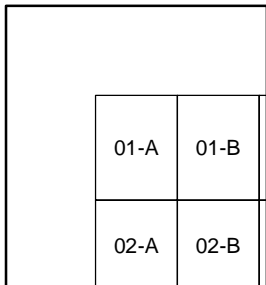
Motor Vehicle Use Map Uinta-Wasatch-Cache National Forests



Map: 01-A

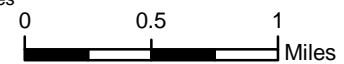


Adjacent Maps



- Roads Open to Highway Legal Vehicles Only
- Roads Open to All Vehicles
- Trails Open to Vehicles 50" or Less in Width
- Trails Open to Motorcycles Only
- Special Vehicle Designation (See Table in front of booklet)
- Interstate
- Other Public Roads
- Dispersed Camping (See Table in front of booklet)
- (Used along with road and trail symbols listed above)
- Seasonal Designation (See Table in front of booklet)
- (Used along with road or trail shown above)

- Motorized Trail Access
- Areas Open To Cross Country Travel
- Forest or Unit Boundary
- This National Forest
- Wilderness
- Lakes



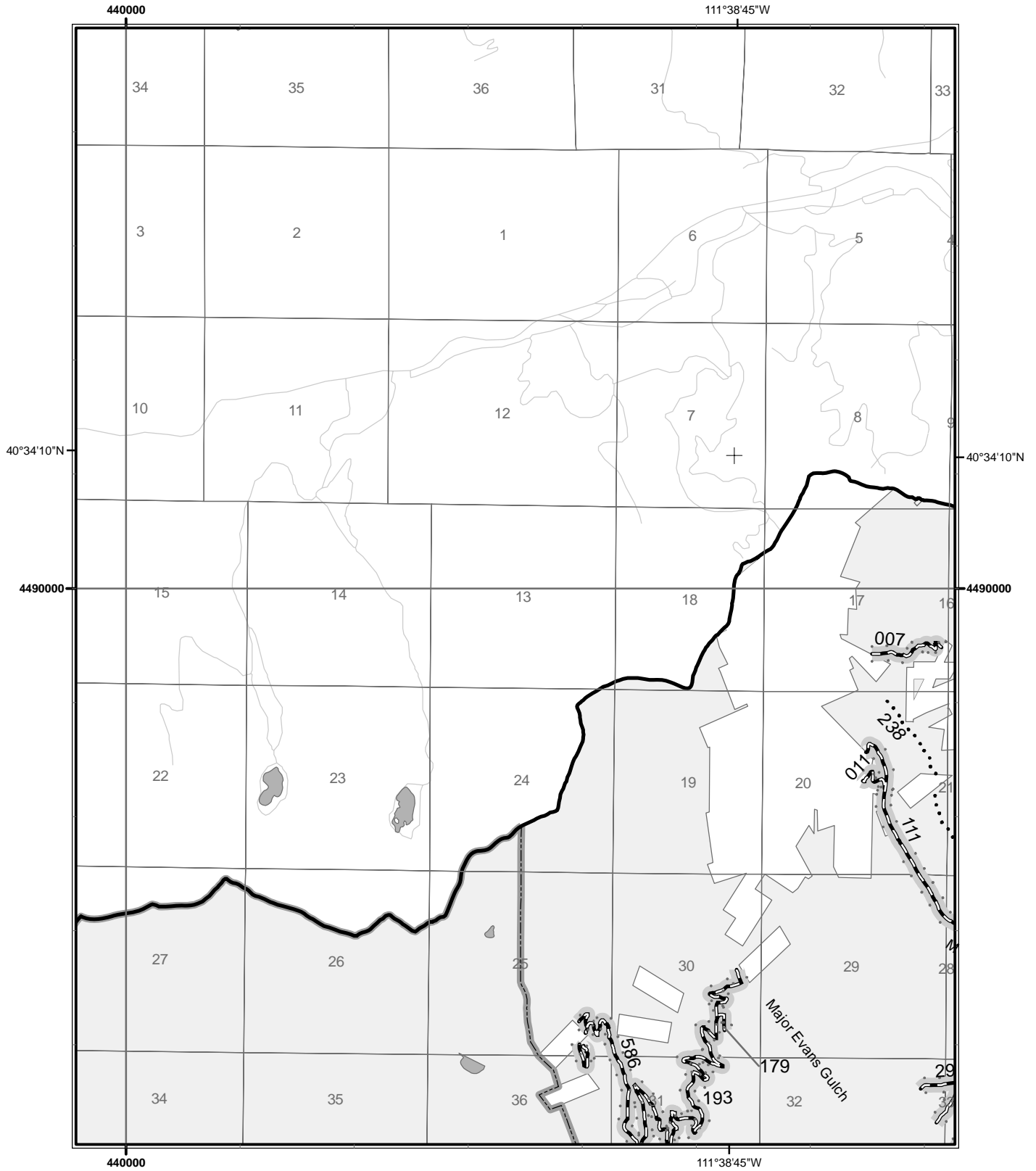
North American Datum of 1983 (NAD 83)
Universal Transverse Mercator, zone 12



Motor Vehicle Use Map Uinta-Wasatch-Cache National Forests




Map: 01-B



Adjacent Maps

01-A	01-B	01-C
02-A	02-B	02-C

- Roads Open to Highway Legal Vehicles Only
- Roads Open to All Vehicles
- Trails Open to Vehicles 50" or Less in Width
- Trails Open to Motorcycles Only
- Special Vehicle Designation (See Table in front of booklet)
- Interstate
- Other Public Roads
- Dispersed Camping (See Table in front of booklet)
(Used along with road and trail symbols listed above)
- Seasonal Designation (See Table in front of booklet)
(Used along with road or trail shown above)
- Motorized Trail Access
- Areas Open To Cross Country Travel
- Forest or Unit Boundary
- This National Forest
- Wilderness
- Lakes

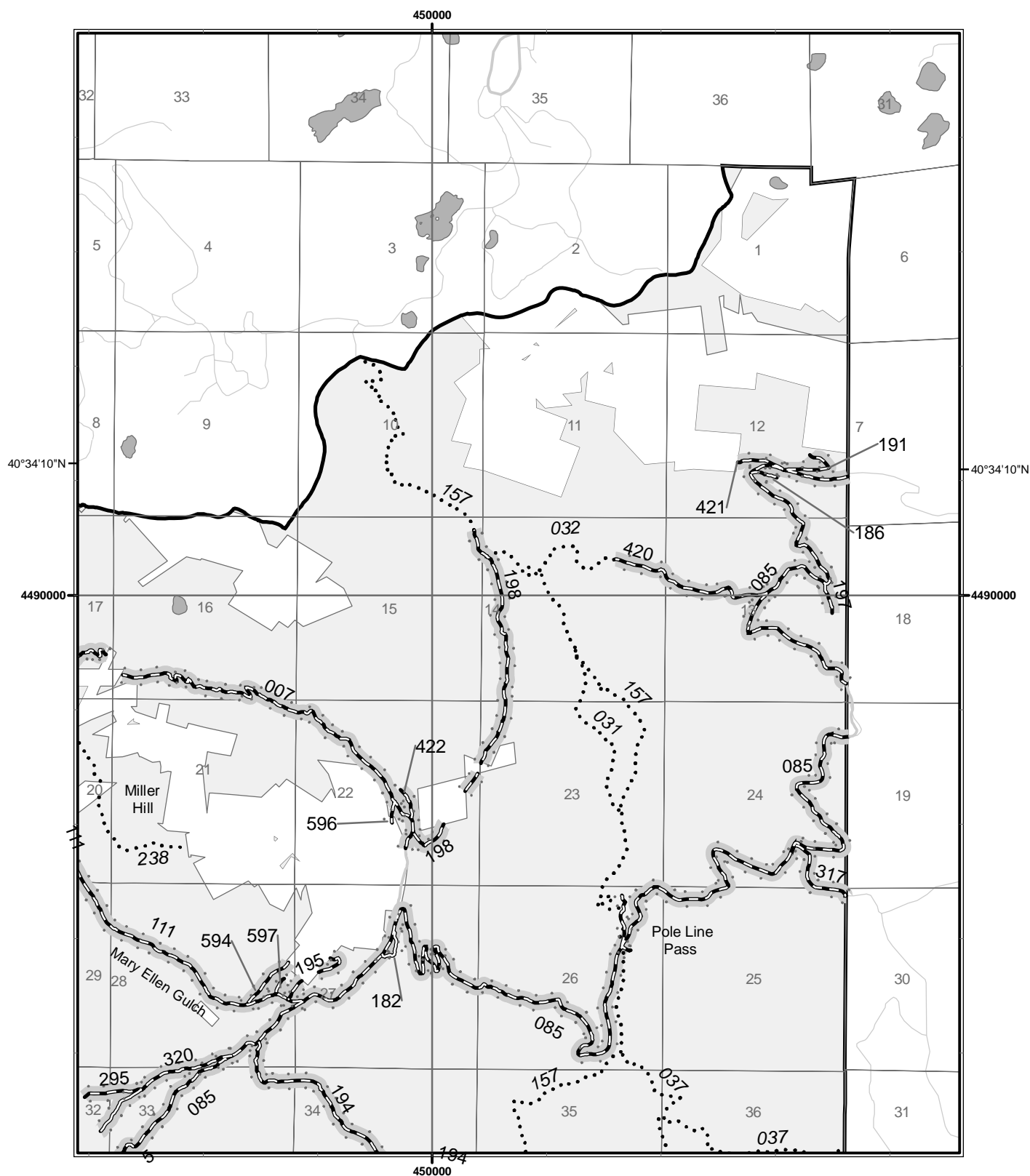


Motor Vehicle Use Map

Uinta-Wasatch-Cache National Forests



Map: 01-C

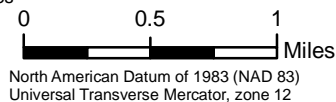


Adjacent Maps

01-B	01-C
02-B	02-C

- Roads Open to Highway Legal Vehicles Only
- Roads Open to All Vehicles
- Trails Open to Vehicles 50" or Less in Width
- Trails Open to Motorcycles Only
- Special Vehicle Designation (See Table in front of booklet)
- Interstate
- Other Public Roads
- Dispersed Camping (See Table in front of booklet)
(Used along with road and trail symbols listed above)
- Seasonal Designation (See Table in front of booklet)
(Used along with road or trail shown above)

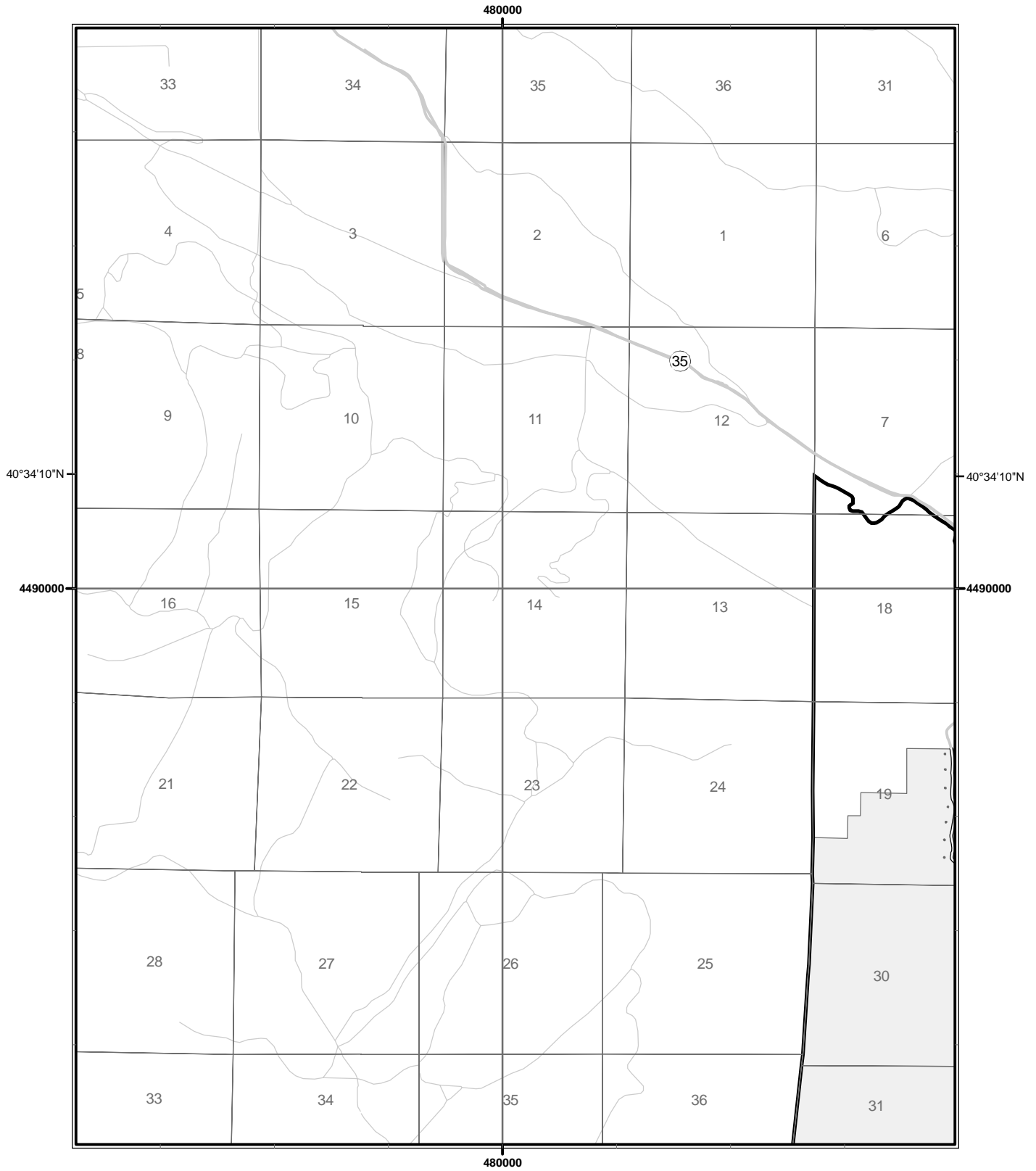
- Motorized Trail Access
- Areas Open To Cross Country Travel
- Forest or Unit Boundary
- This National Forest
- Wilderness
- Lakes



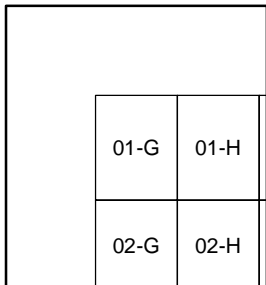
Motor Vehicle Use Map Uinta-Wasatch-Cache National Forests



Map: 01-G

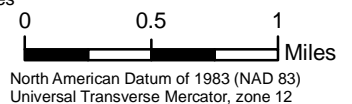


Adjacent Maps



- Roads Open to Highway Legal Vehicles Only
- Roads Open to All Vehicles
- Trails Open to Vehicles 50" or Less in Width
- Trails Open to Motorcycles Only
- Special Vehicle Designation (See Table in front of booklet)
- Interstate
- Other Public Roads
- Dispersed Camping (See Table in front of booklet)
(Used along with road and trail symbols listed above)
- Seasonal Designation (See Table in front of booklet)
(Used along with road or trail shown above)

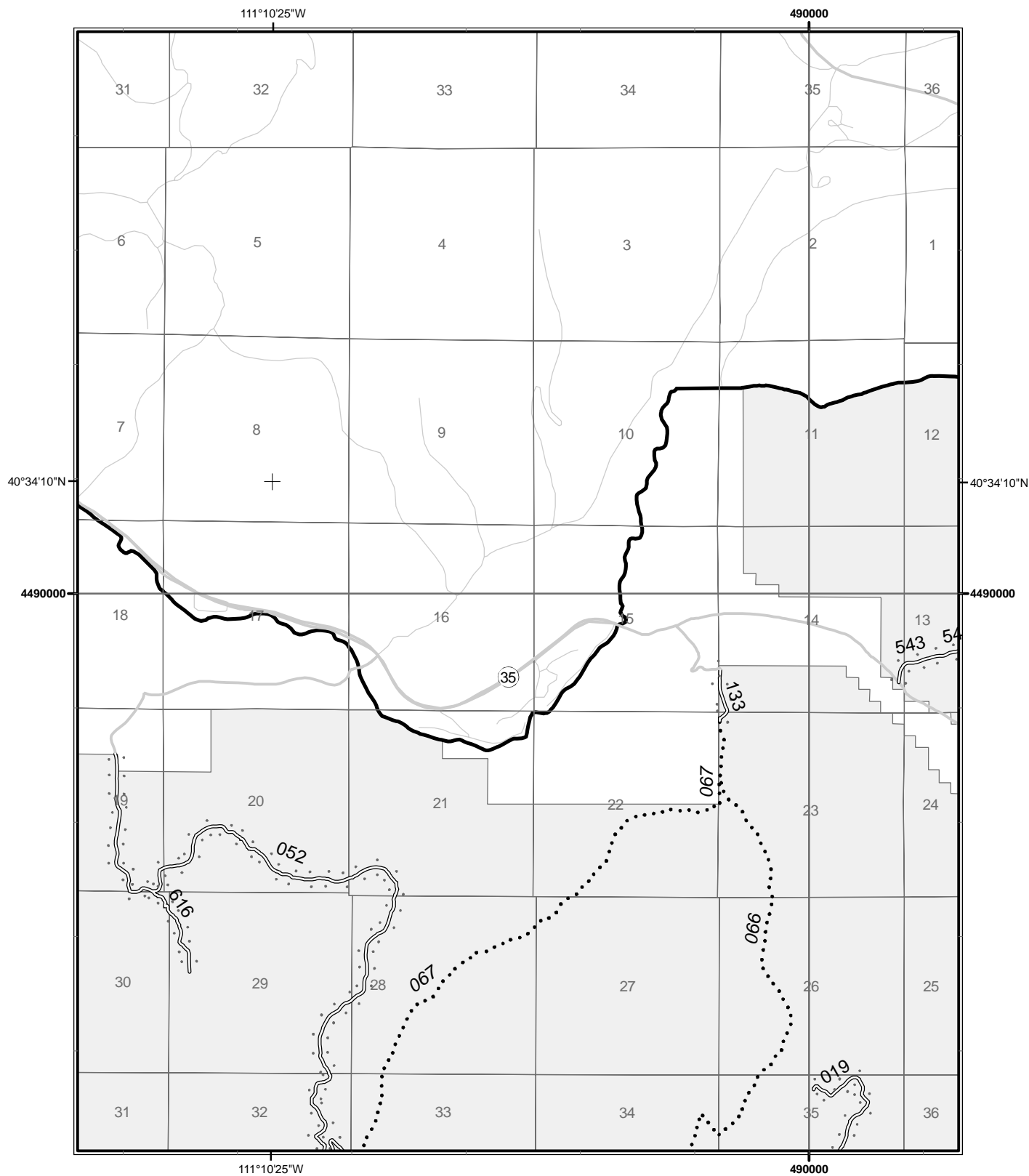
- Motorized Trail Access
- Areas Open To Cross Country Travel
- Forest or Unit Boundary
- This National Forest
- Wilderness
- Lakes



Motor Vehicle Use Map Uinta-Wasatch-Cache National Forests



Map: 01-H

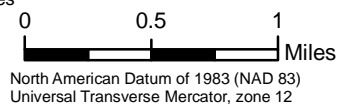


Adjacent Maps

01-G	01-H	01-I
02-G	02-H	02-I

- Roads Open to Highway Legal Vehicles Only
- Roads Open to All Vehicles
- Trails Open to Vehicles 50" or Less in Width
- Trails Open to Motorcycles Only
- Special Vehicle Designation (See Table in front of booklet)
- Interstate
- Other Public Roads
- Dispersed Camping (See Table in front of booklet)
(Used along with road and trail symbols listed above)
- Seasonal Designation (See Table in front of booklet)
(Used along with road or trail shown above)

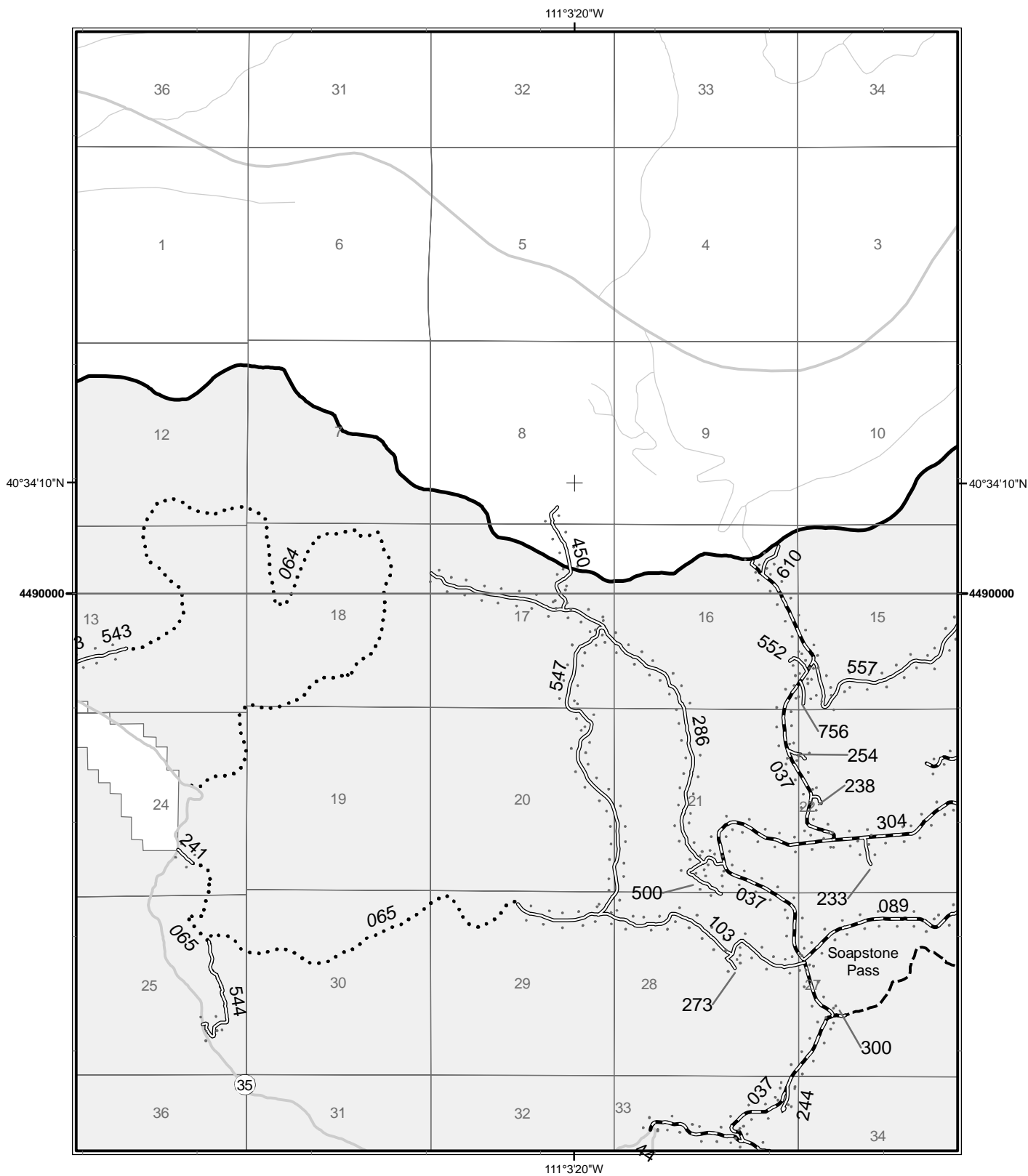
- Motorized Trail Access
- Areas Open To Cross Country Travel
- Forest or Unit Boundary
- This National Forest
- Wilderness
- Lakes



Motor Vehicle Use Map Uinta-Wasatch-Cache National Forests



Map: 01-I

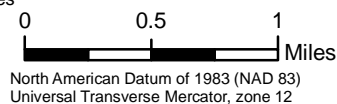


Adjacent Maps

01-H	01-I	01-J
02-H	02-I	02-J

- Roads Open to Highway Legal Vehicles Only
- Roads Open to All Vehicles
- Trails Open to Vehicles 50" or Less in Width
- Trails Open to Motorcycles Only
- Special Vehicle Designation (See Table in front of booklet)
- Interstate
- Other Public Roads
- Dispersed Camping (See Table in front of booklet)
(Used along with road and trail symbols listed above)
- Seasonal Designation (See Table in front of booklet)
(Used along with road or trail shown above)

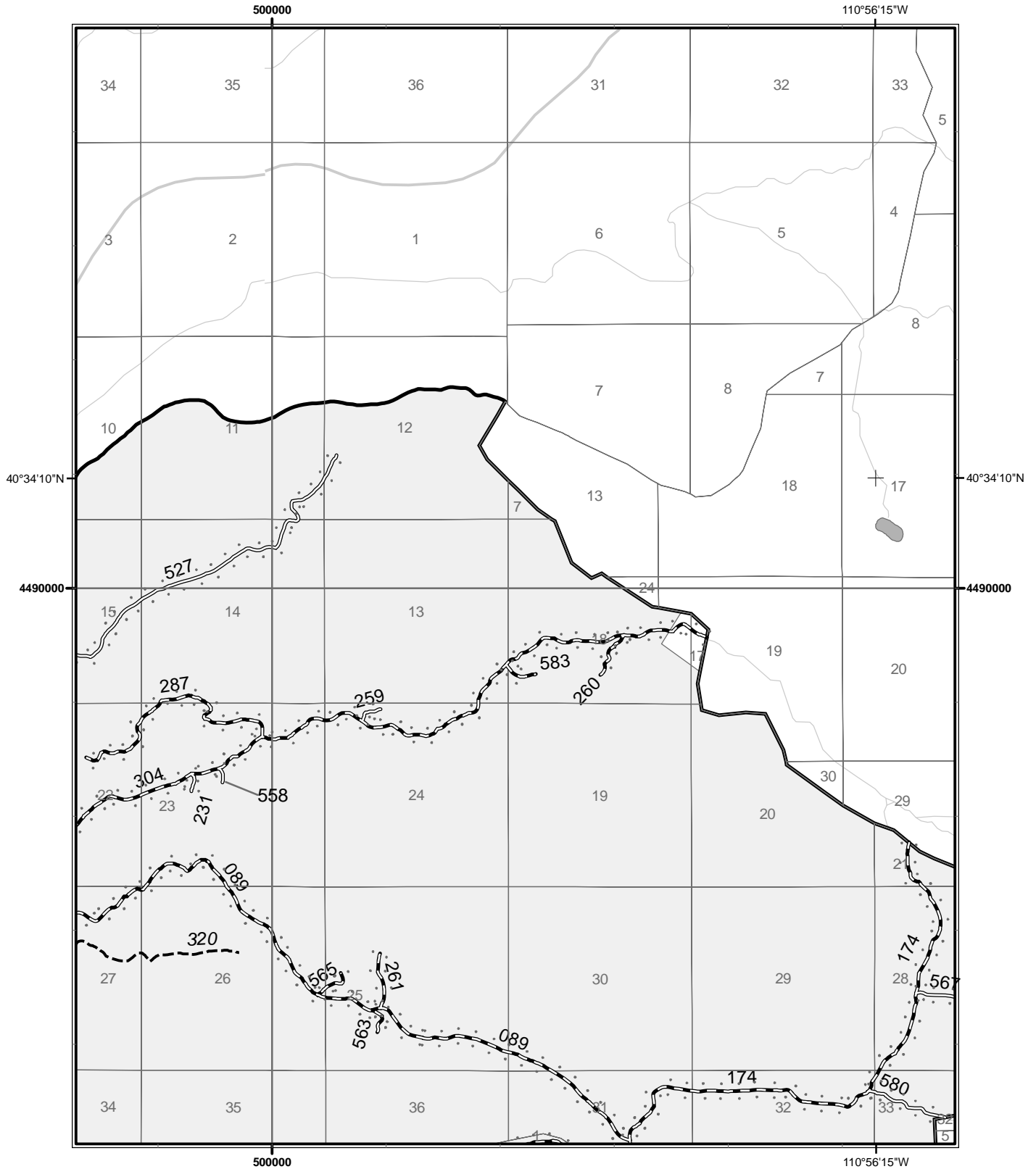
- Motorized Trail Access
- Areas Open To Cross Country Travel
- Forest or Unit Boundary
- This National Forest
- Wilderness
- Lakes



Motor Vehicle Use Map Uinta-Wasatch-Cache National Forests



Map: 01-J

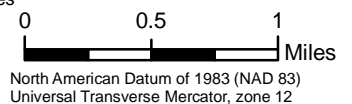


Adjacent Maps

01-I	01-J	01-K
02-I	02-J	02-K

- Roads Open to Highway Legal Vehicles Only
- Roads Open to All Vehicles
- Trails Open to Vehicles 50" or Less in Width
- Trails Open to Motorcycles Only
- Special Vehicle Designation (See Table in front of booklet)
- Interstate
- Other Public Roads
- Dispersed Camping (See Table in front of booklet)
(Used along with road and trail symbols listed above)
- Seasonal Designation (See Table in front of booklet)
(Used along with road or trail shown above)

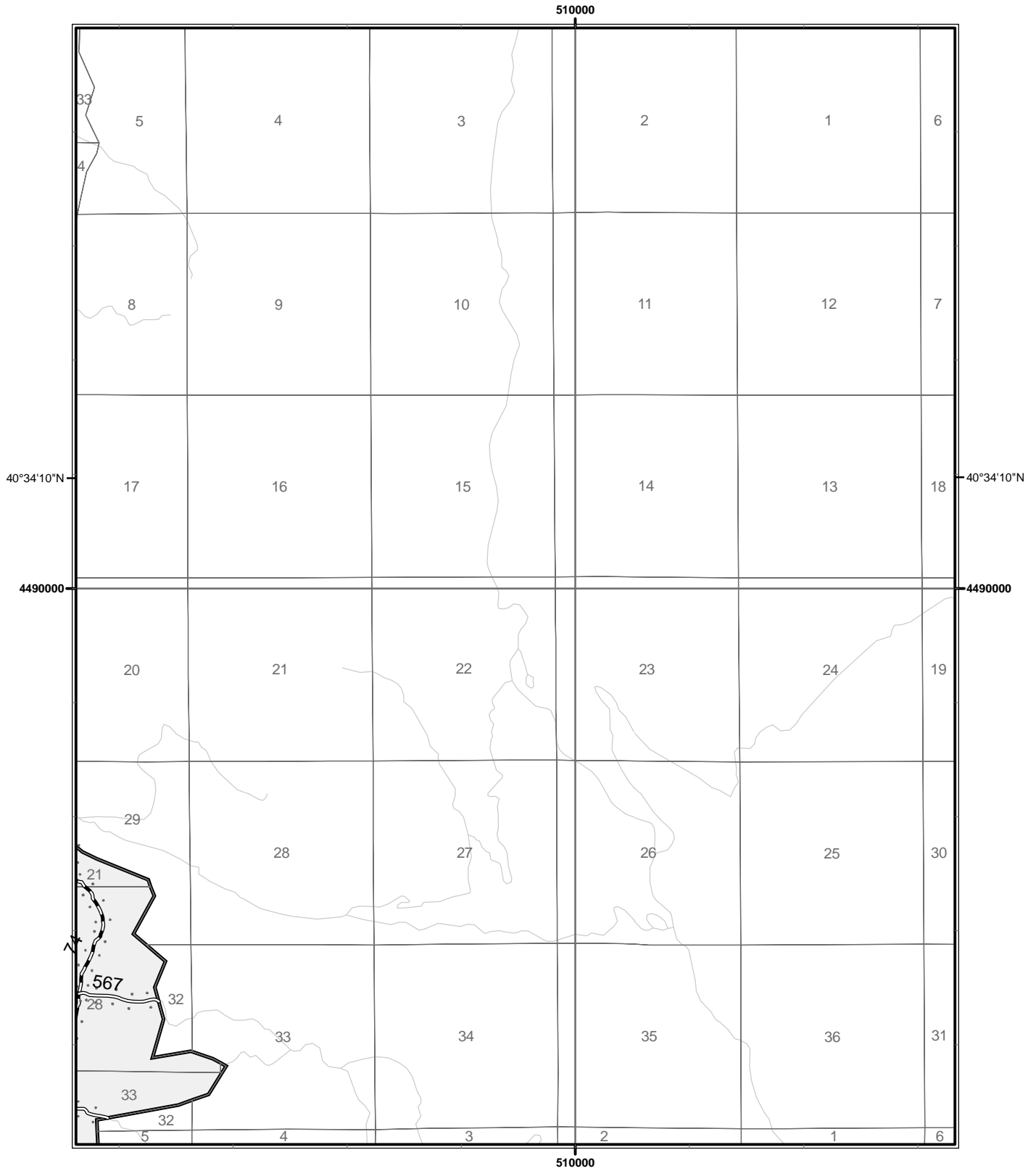
- Motorized Trail Access
- Areas Open To Cross Country Travel
- Forest or Unit Boundary
- This National Forest
- Wilderness
- Lakes



Motor Vehicle Use Map Uinta-Wasatch-Cache National Forests



Map: 01-K

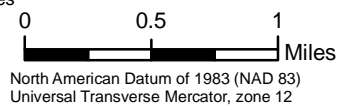


Adjacent Maps

01-J	01-K
02-J	02-K

- Roads Open to Highway Legal Vehicles Only
- Roads Open to All Vehicles
- Trails Open to Vehicles 50" or Less in Width
- Trails Open to Motorcycles Only
- Special Vehicle Designation (See Table in front of booklet)
- Interstate
- Other Public Roads
- Dispersed Camping (See Table in front of booklet)
- Seasonal Designation (See Table in front of booklet)
- Seasonal Designation (See Table in front of booklet)

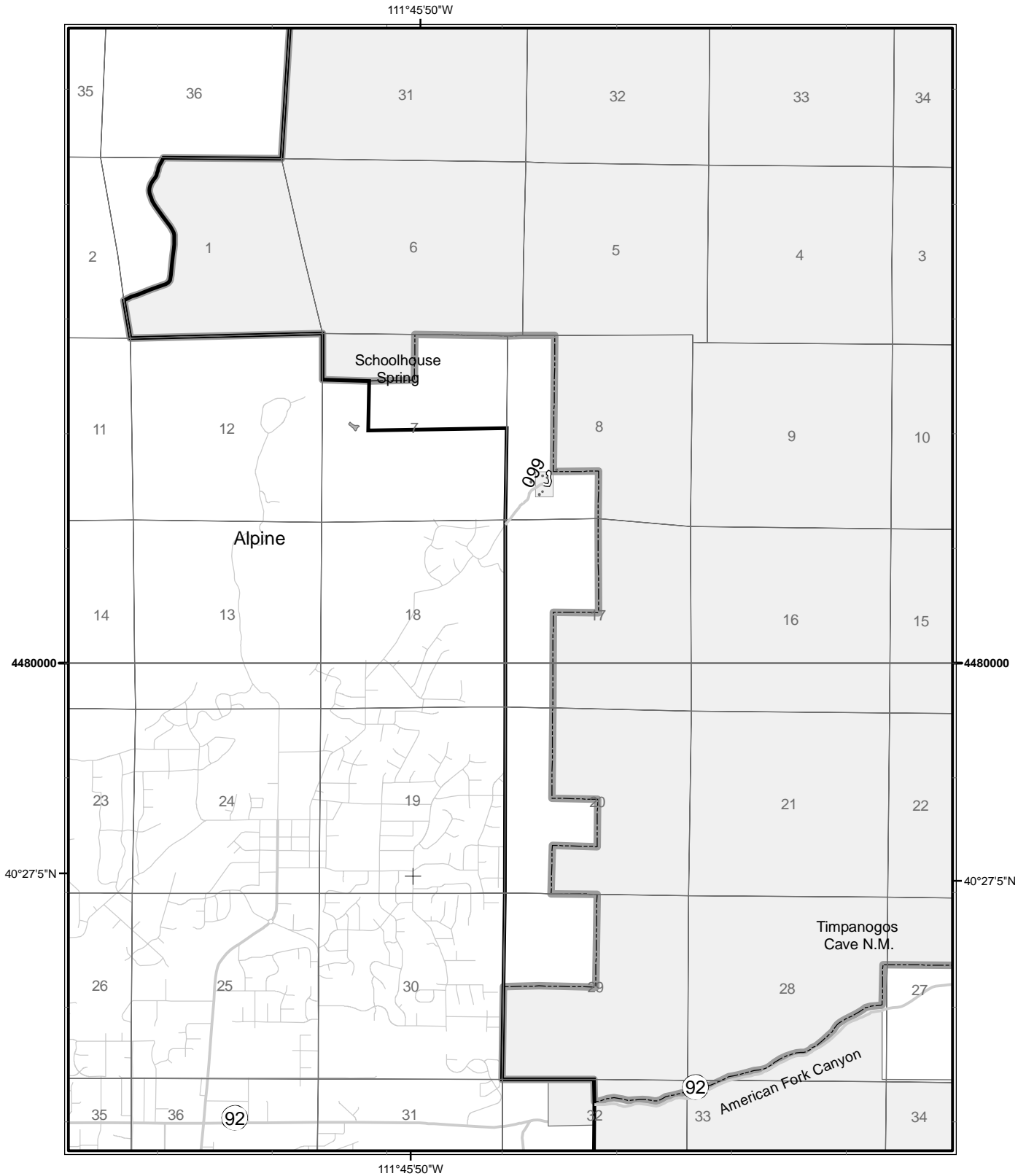
- Motorized Trail Access
- Areas Open To Cross Country Travel
- Forest or Unit Boundary
- This National Forest
- Wilderness
- Lakes



Motor Vehicle Use Map Uinta-Wasatch-Cache National Forests



Map: 02-A

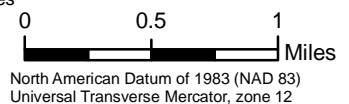


Adjacent Maps

	01-A	01-B
	02-A	02-B
	03-A	03-B

- Roads Open to Highway Legal Vehicles Only
- Roads Open to All Vehicles
- Trails Open to Vehicles 50" or Less in Width
- Trails Open to Motorcycles Only
- Special Vehicle Designation (See Table in front of booklet)
- Interstate
- Other Public Roads
- Dispersed Camping (See Table in front of booklet)
- Seasonal Designation (See Table in front of booklet)
- Seasonal Designation (See Table in front of booklet)

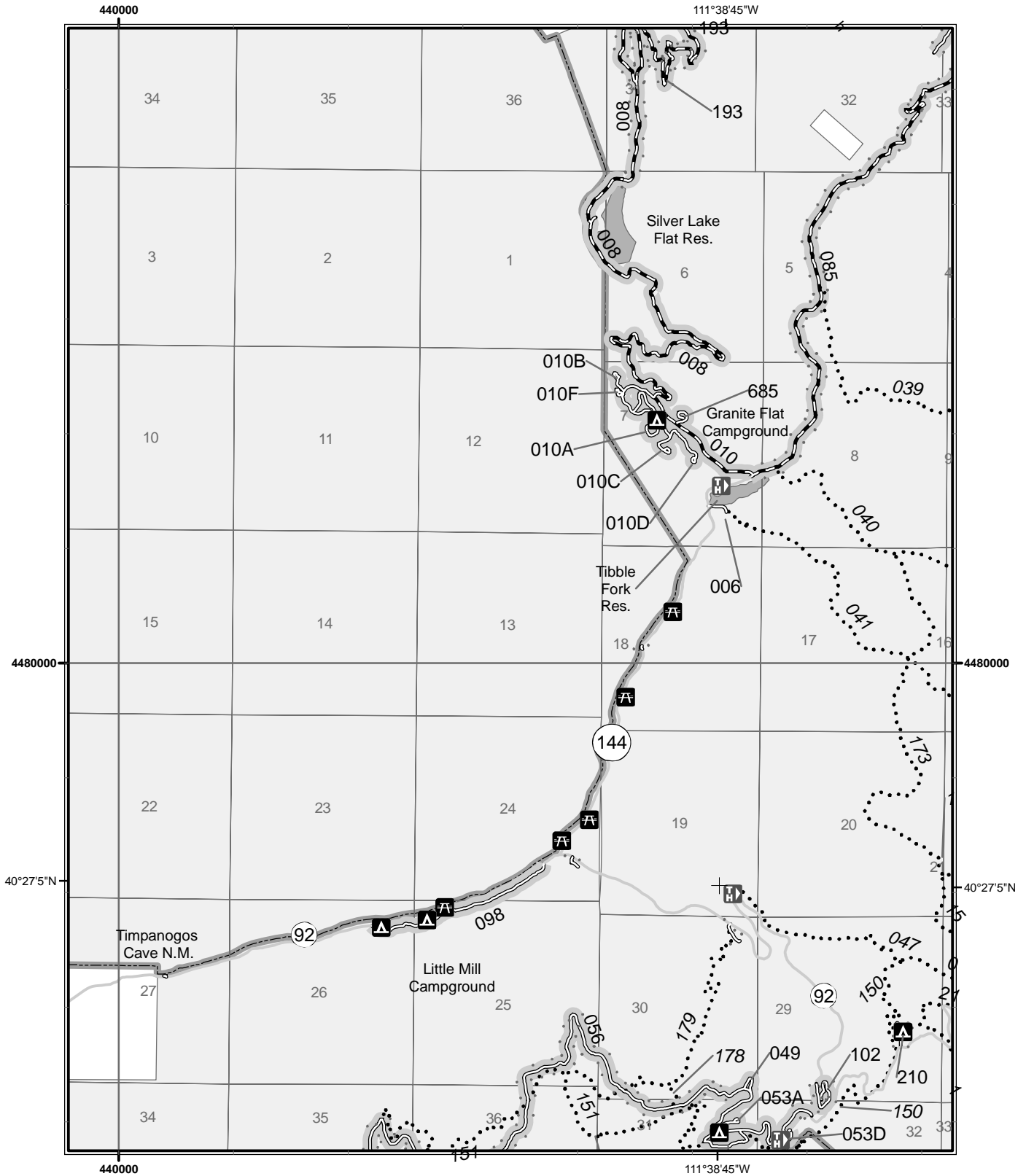
- Motorized Trail Access
- Areas Open To Cross Country Travel
- Forest or Unit Boundary
- This National Forest
- Wilderness
- Lakes



Motor Vehicle Use Map Uinta-Wasatch-Cache National Forests



Map: 02-B

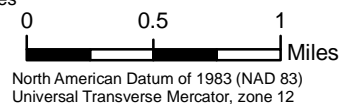


Adjacent Maps

01-A	01-B	01-C
02-A	02-B	02-C
03-A	03-B	03-C

- Roads Open to Highway Legal Vehicles Only
- Roads Open to All Vehicles
- Trails Open to Vehicles 50" or Less in Width
- Trails Open to Motorcycles Only
- Special Vehicle Designation (See Table in front of booklet)
- Interstate
- Other Public Roads
- Dispersed Camping (See Table in front of booklet)
- (Used along with road and trail symbols listed above)
- Seasonal Designation (See Table in front of booklet)
- (Used along with road or trail shown above)

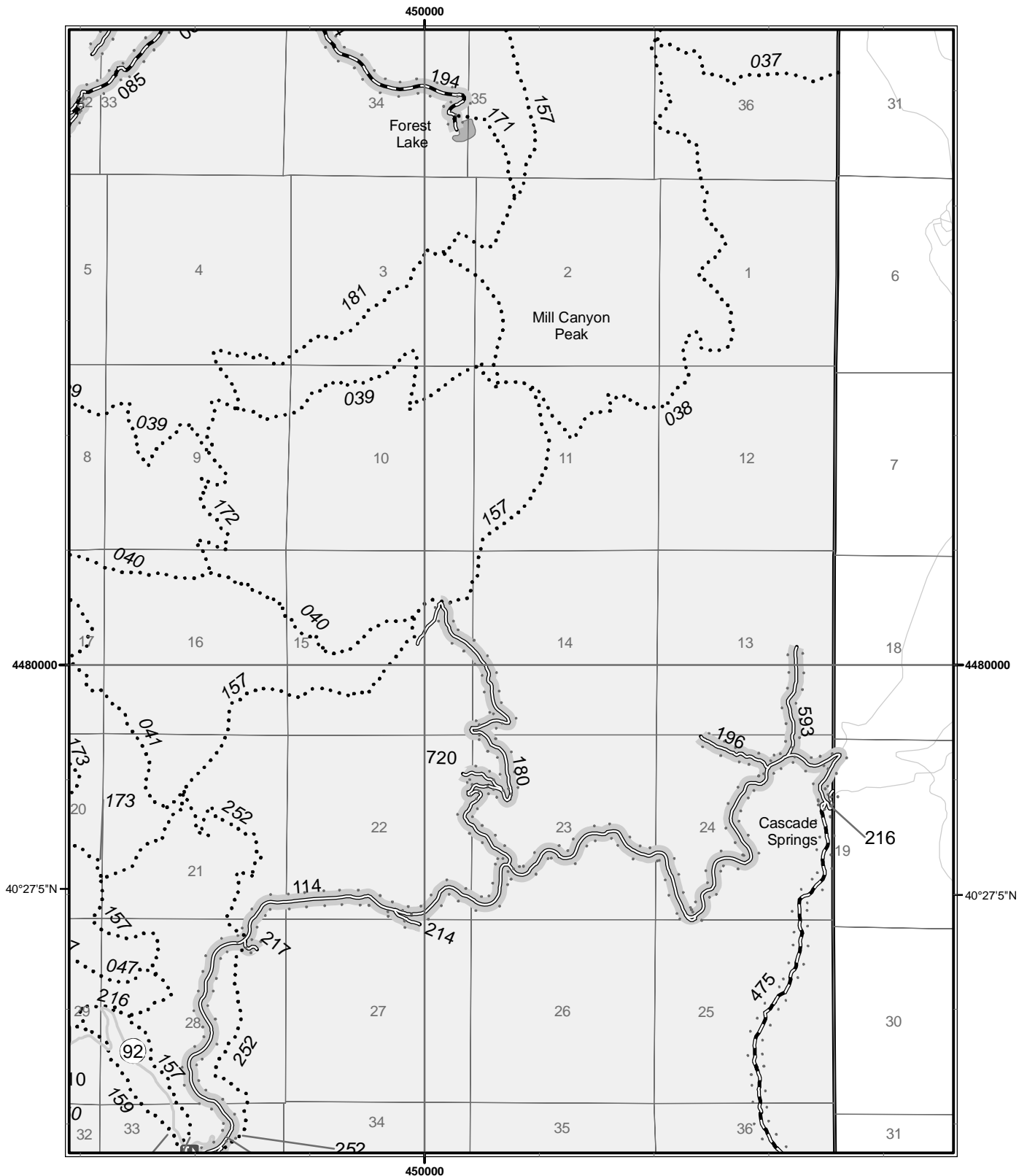
- Motorized Trail Access
- Areas Open To Cross Country Travel
- Forest or Unit Boundary
- This National Forest
- Wilderness
- Lakes



Motor Vehicle Use Map Uinta-Wasatch-Cache National Forests



Map: 02-C

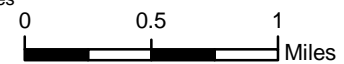


Adjacent Maps

01-B	01-C	
02-B	02-C	
03-B	03-C	03-D

- Roads Open to Highway Legal Vehicles Only
- Roads Open to All Vehicles
- Trails Open to Vehicles 50" or Less in Width
- Trails Open to Motorcycles Only
- Special Vehicle Designation (See Table in front of booklet)
- Interstate
- Other Public Roads
- Dispersed Camping (See Table in front of booklet)
(Used along with road and trail symbols listed above)
- Seasonal Designation (See Table in front of booklet)
(Used along with road or trail shown above)

- Motorized Trail Access
- Areas Open To Cross Country Travel
- Forest or Unit Boundary
- This National Forest
- Wilderness
- Lakes



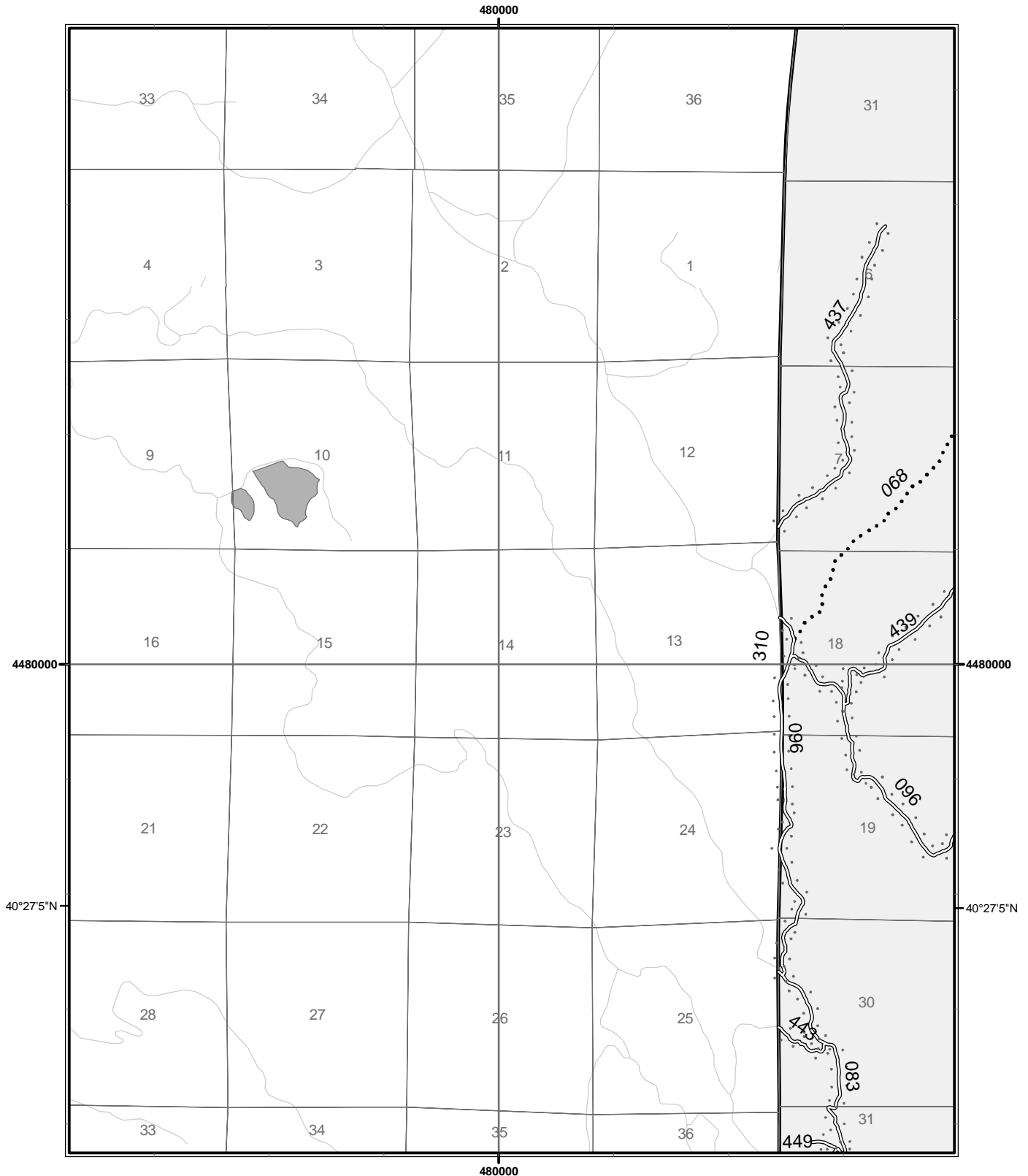
North American Datum of 1983 (NAD 83)
Universal Transverse Mercator, zone 12



Motor Vehicle Use Map Uinta-Wasatch-Cache National Forests



Map: 02-G

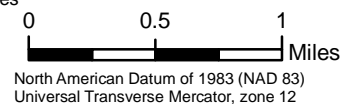


Adjacent Maps

	01-G	01-H
	02-G	02-H
03-F	03-G	03-H

- Roads Open to Highway Legal Vehicles Only
- Roads Open to All Vehicles
- Trails Open to Vehicles 50" or Less in Width
- Trails Open to Motorcycles Only
- Special Vehicle Designation (See Table in front of booklet)
- Interstate
- Other Public Roads
- Dispersed Camping (See Table in front of booklet)
(Used along with road and trail symbols listed above)
- Seasonal Designation (See Table in front of booklet)
(Used along with road or trail shown above)

- Motorized Trail Access
- Areas Open To Cross Country Travel
- Forest or Unit Boundary
- This National Forest
- Wilderness
- Lakes

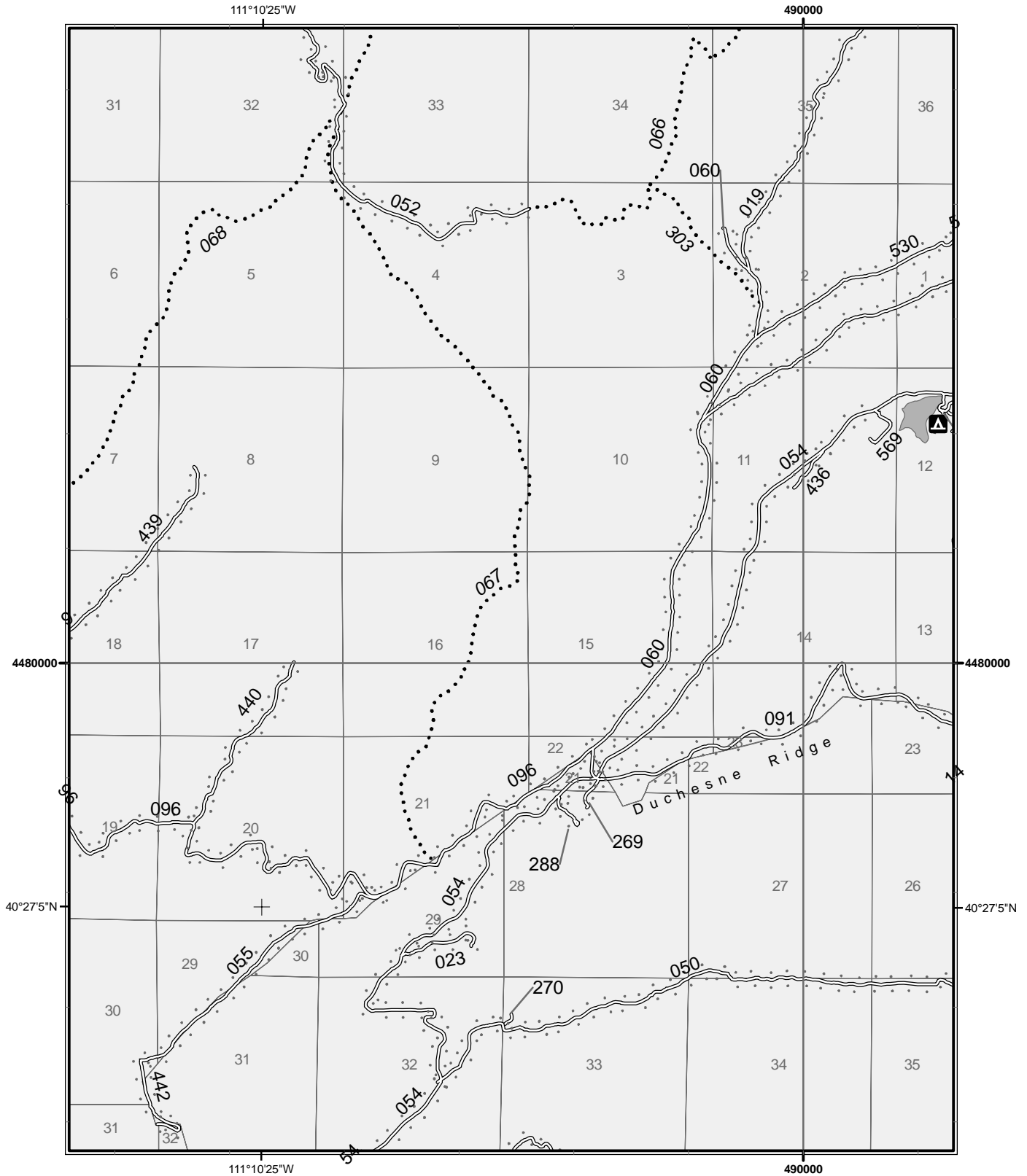


Motor Vehicle Use Map

Uinta-Wasatch-Cache National Forests



Map: 02-H

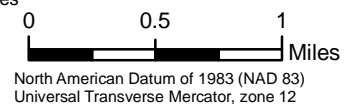


Adjacent Maps

01-G	01-H	01-I
02-G	02-H	02-I
03-G	03-H	03-I

- Roads Open to Highway Legal Vehicles Only
- Roads Open to All Vehicles
- Trails Open to Vehicles 50" or Less in Width
- Trails Open to Motorcycles Only
- Special Vehicle Designation (See Table in front of booklet)
- Interstate
- Other Public Roads
- Dispersed Camping (See Table in front of booklet)
(Used along with road and trail symbols listed above)
- Seasonal Designation (See Table in front of booklet)
(Used along with road or trail shown above)

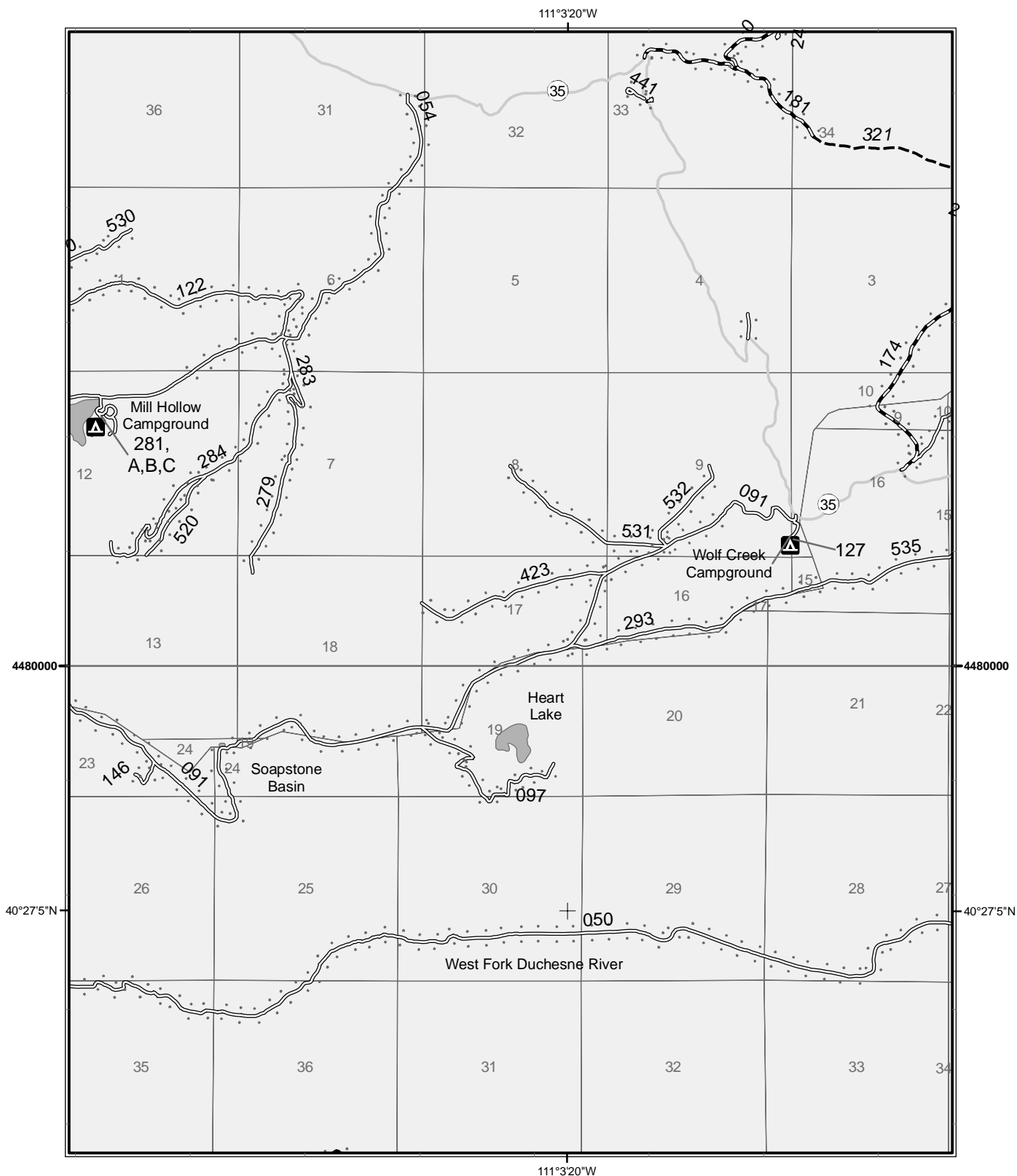
- Motorized Trail Access
- Areas Open To Cross Country Travel
- Forest or Unit Boundary
- This National Forest
- Wilderness
- Lakes



Motor Vehicle Use Map Uinta-Wasatch-Cache National Forests



Map: 02-I

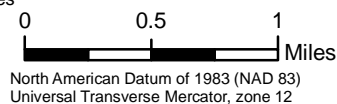


Adjacent Maps

01-H	01-I	01-J
02-H	02-I	02-J
03-H	03-I	03-J

- Roads Open to Highway Legal Vehicles Only
- Roads Open to All Vehicles
- Trails Open to Vehicles 50" or Less in Width
- Trails Open to Motorcycles Only
- Special Vehicle Designation (See Table in front of booklet)
- Interstate
- Other Public Roads
- Dispersed Camping (See Table in front of booklet)
- (Used along with road and trail symbols listed above)
- Seasonal Designation (See Table in front of booklet)
- (Used along with road or trail shown above)

- Motorized Trail Access
- Areas Open To Cross Country Travel
- Forest or Unit Boundary
- This National Forest
- Wilderness
- Lakes

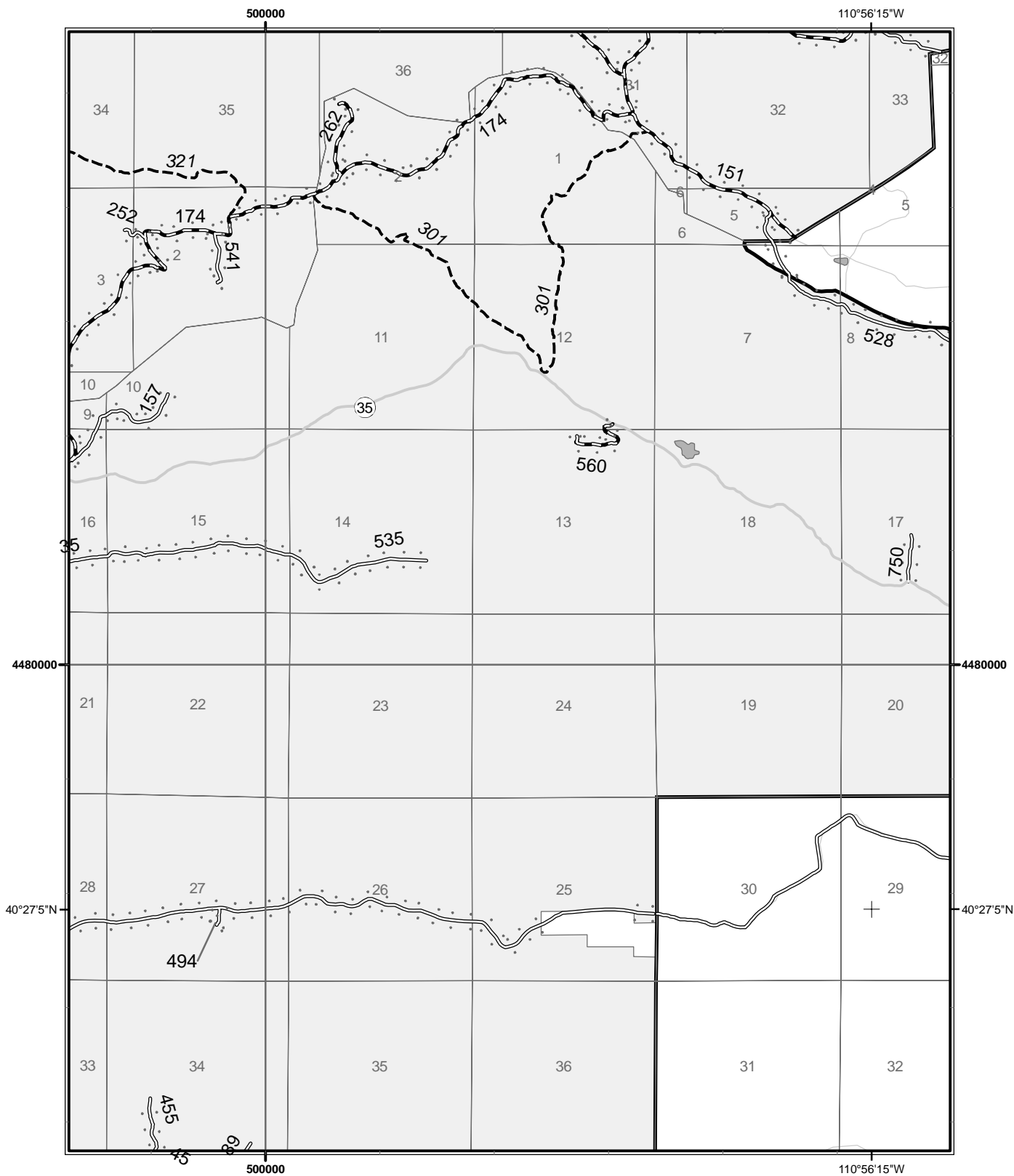


Motor Vehicle Use Map

Uinta-Wasatch-Cache National Forests



Map: 02-J



Adjacent Maps

01-I	01-J	01-K
02-I	02-J	02-K
03-I	03-J	

- Roads Open to Highway Legal Vehicles Only
- Roads Open to All Vehicles
- Trails Open to Vehicles 50" or Less in Width
- Trails Open to Motorcycles Only
- Special Vehicle Designation (See Table in front of booklet)
- Interstate
- Other Public Roads
- Dispersed Camping (See Table in front of booklet)
- Seasonal Designation (See Table in front of booklet)

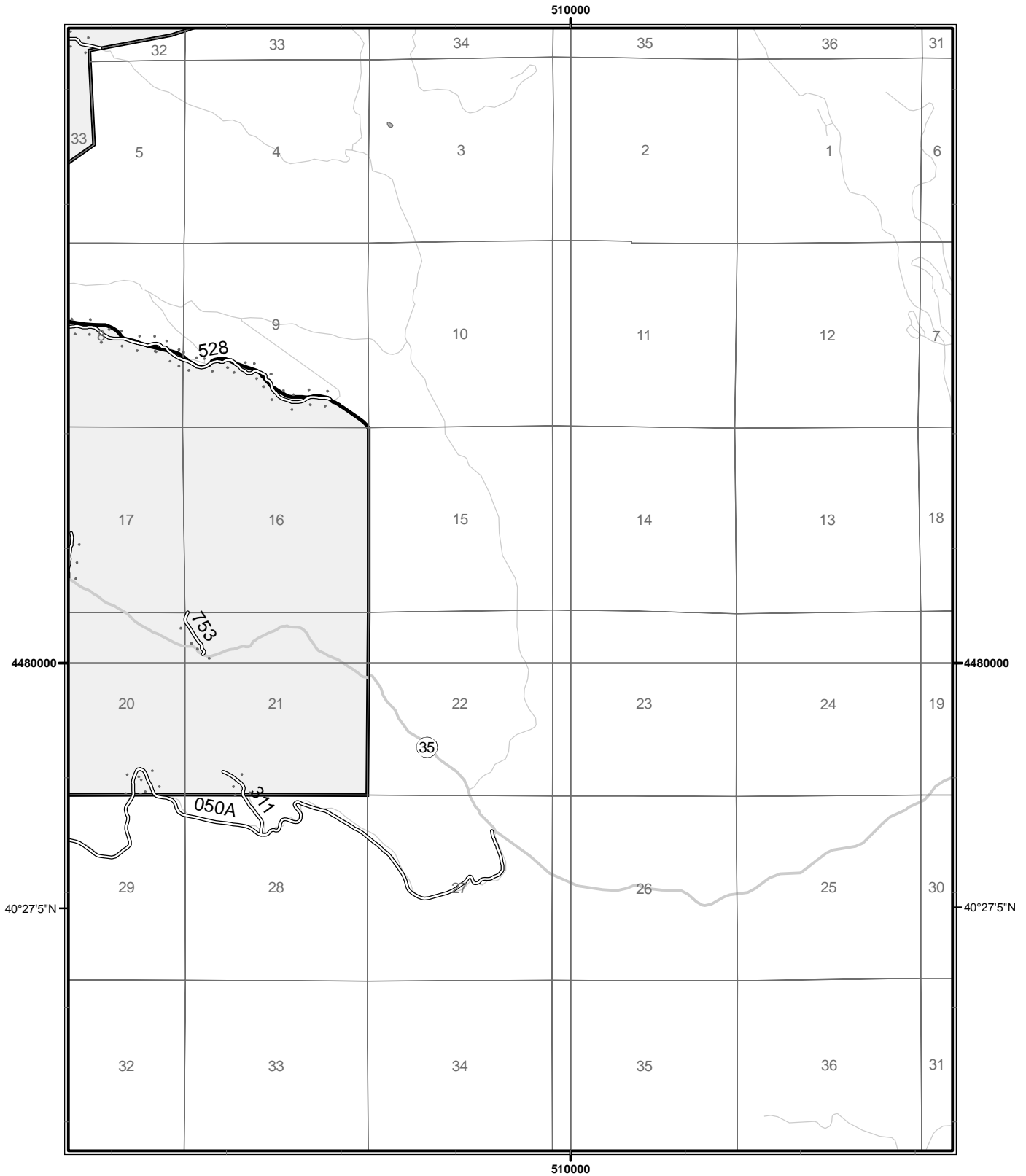
- Motorized Trail Access
- Areas Open To Cross Country Travel
- Forest or Unit Boundary
- This National Forest
- Wilderness
- Lakes

North American Datum of 1983 (NAD 83)
 Universal Transverse Mercator, zone 12

Motor Vehicle Use Map Uinta-Wasatch-Cache National Forests



Map: 02-K

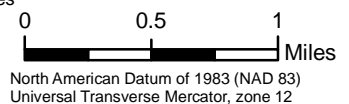


Adjacent Maps

01-J	01-K
02-J	02-K
03-J	

- Roads Open to Highway Legal Vehicles Only
- Roads Open to All Vehicles
- Trails Open to Vehicles 50" or Less in Width
- Trails Open to Motorcycles Only
- Special Vehicle Designation (See Table in front of booklet)
- Interstate
- Other Public Roads
- Dispersed Camping (See Table in front of booklet)
(Used along with road and trail symbols listed above)
- Seasonal Designation (See Table in front of booklet)
(Used along with road or trail shown above)

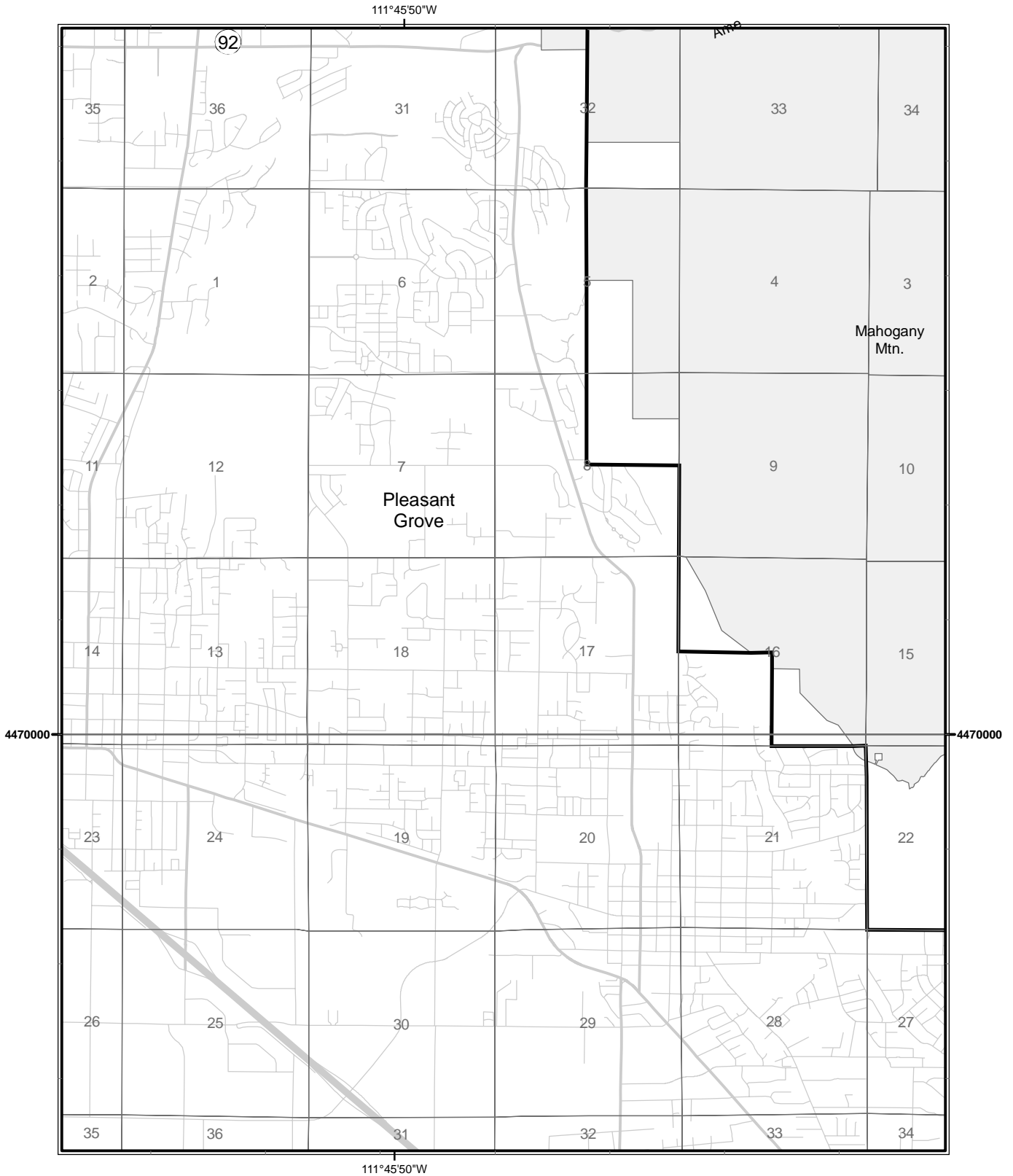
- Motorized Trail Access
- Areas Open To Cross Country Travel
- Forest or Unit Boundary
- This National Forest
- Wilderness
- Lakes



Motor Vehicle Use Map Uinta-Wasatch-Cache National Forests



Map: 03-A

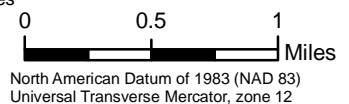


Adjacent Maps

	02-A	02-B
	03-A	03-B
		04-B

- Roads Open to Highway Legal Vehicles Only
- Roads Open to All Vehicles
- Trails Open to Vehicles 50" or Less in Width
- Trails Open to Motorcycles Only
- Special Vehicle Designation (See Table in front of booklet)
- Interstate
- Other Public Roads
- Dispersed Camping (See Table in front of booklet)
- (Used along with road and trail symbols listed above)
- Seasonal Designation (See Table in front of booklet)
- (Used along with road or trail shown above)

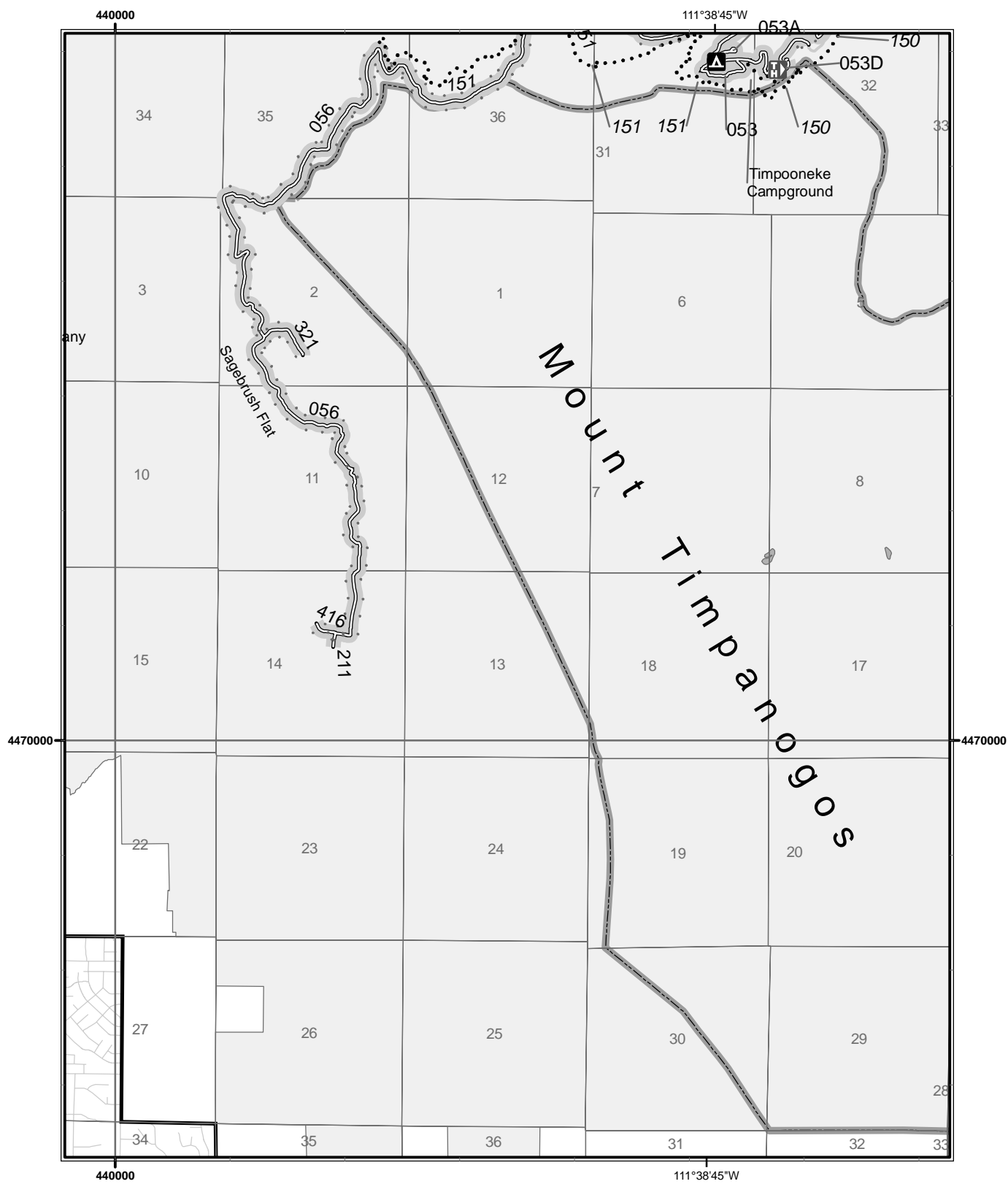
- Motorized Trail Access
- Areas Open To Cross Country Travel
- Forest or Unit Boundary
- This National Forest
- Wilderness
- Lakes



Motor Vehicle Use Map Uinta-Wasatch-Cache National Forests



Map: 03-B




Adjacent Maps

02-A	02-B	02-C
03-A	03-B	03-C
	04-B	04-C

- Roads Open to Highway Legal Vehicles Only
- Roads Open to All Vehicles
- Trails Open to Vehicles 50" or Less in Width
- Trails Open to Motorcycles Only
- Special Vehicle Designation (See Table in front of booklet)
- Interstate
- Other Public Roads
- Dispersed Camping (See Table in front of booklet)
- Seasonal Designation (See Table in front of booklet)
- Seasonal Designation (See Table in front of booklet)

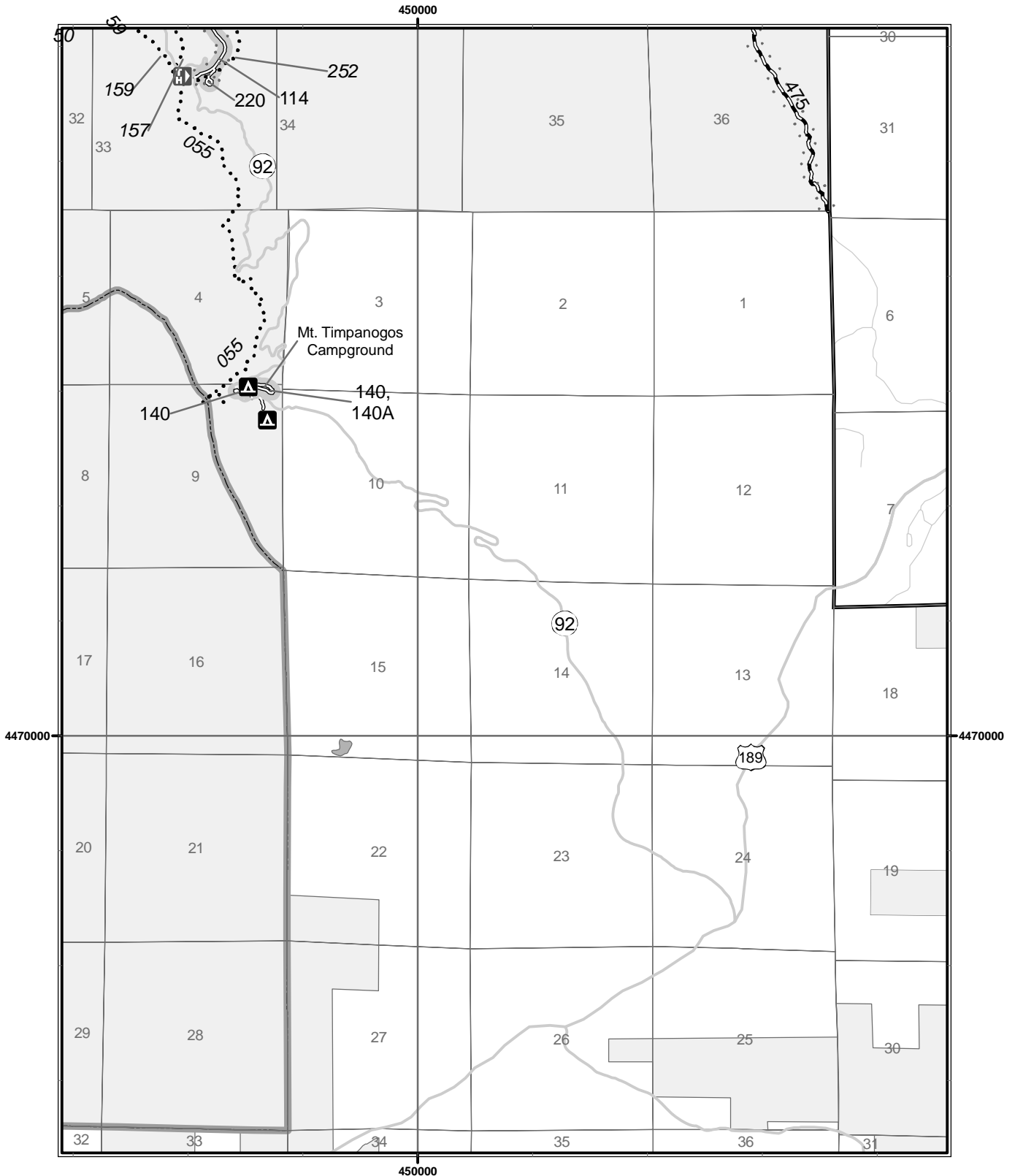
- Motorized Trail Access
- Areas Open To Cross Country Travel
- Forest or Unit Boundary
- This National Forest
- Wilderness
- Lakes



Motor Vehicle Use Map Uinta-Wasatch-Cache National Forests



Map: 03-C

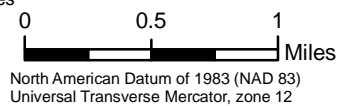


Adjacent Maps

02-B	02-C	
03-B	03-C	03-D
04-B	04-C	04-D

- Roads Open to Highway Legal Vehicles Only
- Roads Open to All Vehicles
- Trails Open to Vehicles 50" or Less in Width
- Trails Open to Motorcycles Only
- Special Vehicle Designation (See Table in front of booklet)
- Interstate
- Other Public Roads
- Dispersed Camping (See Table in front of booklet)
- (Used along with road and trail symbols listed above)
- Seasonal Designation (See Table in front of booklet)
- (Used along with road or trail shown above)

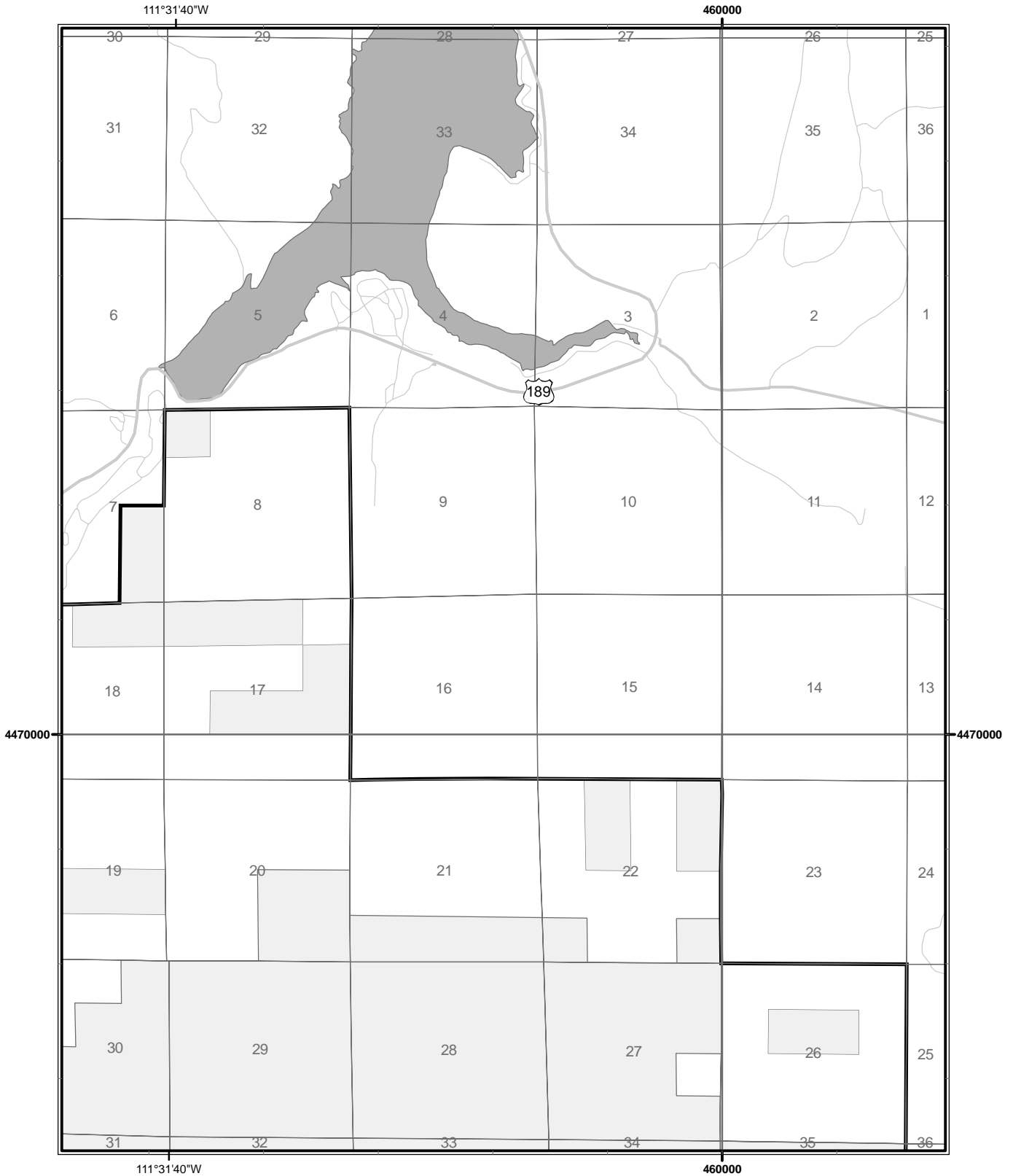
- Motorized Trail Access
- Areas Open To Cross Country Travel
- Forest or Unit Boundary
- This National Forest
- Wilderness
- Lakes



Motor Vehicle Use Map Uinta-Wasatch-Cache National Forests



Map: 03-D

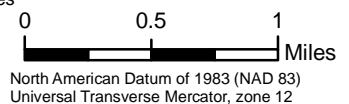


Adjacent Maps

02-C		
03-C	03-D	03-F
04-C	04-D	04-E

- Roads Open to Highway Legal Vehicles Only
- Roads Open to All Vehicles
- Trails Open to Vehicles 50" or Less in Width
- Trails Open to Motorcycles Only
- Special Vehicle Designation (See Table in front of booklet)
- Interstate
- Other Public Roads
- Dispersed Camping (See Table in front of booklet)
(Used along with road and trail symbols listed above)
- Seasonal Designation (See Table in front of booklet)
(Used along with road or trail shown above)

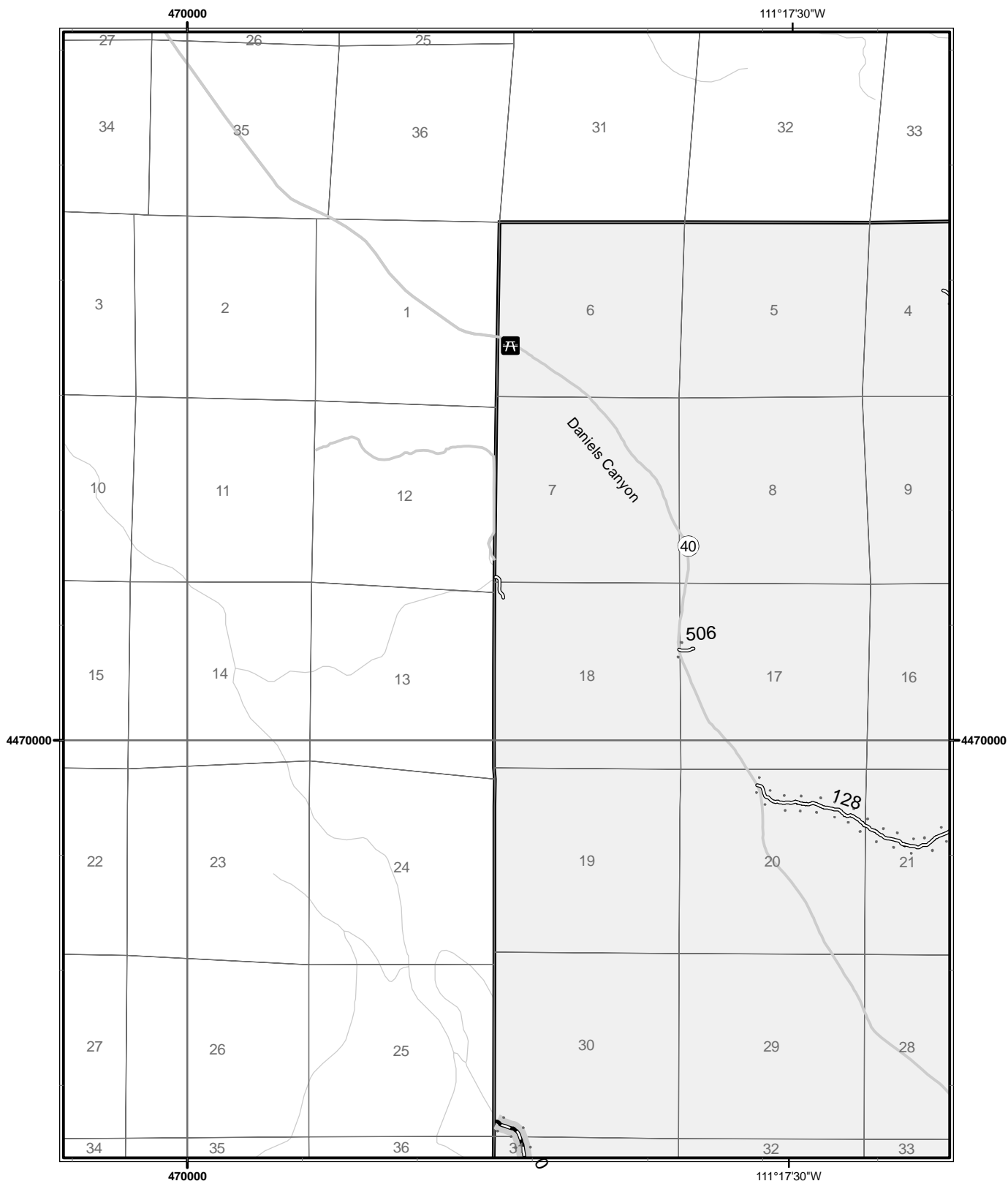
- Motorized Trail Access
- Areas Open To Cross Country Travel
- Forest or Unit Boundary
- This National Forest
- Wilderness
- Lakes



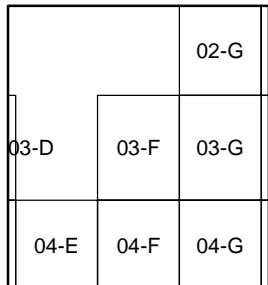
Motor Vehicle Use Map Uinta-Wasatch-Cache National Forests



Map: 03-F

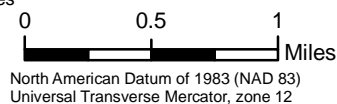


Adjacent Maps



- Roads Open to Highway Legal Vehicles Only
- Roads Open to All Vehicles
- Trails Open to Vehicles 50" or Less in Width
- Trails Open to Motorcycles Only
- Special Vehicle Designation (See Table in front of booklet)
- Interstate
- Other Public Roads
- Dispersed Camping (See Table in front of booklet)
- Seasonal Designation (See Table in front of booklet)
- Seasonal Designation (See Table in front of booklet)

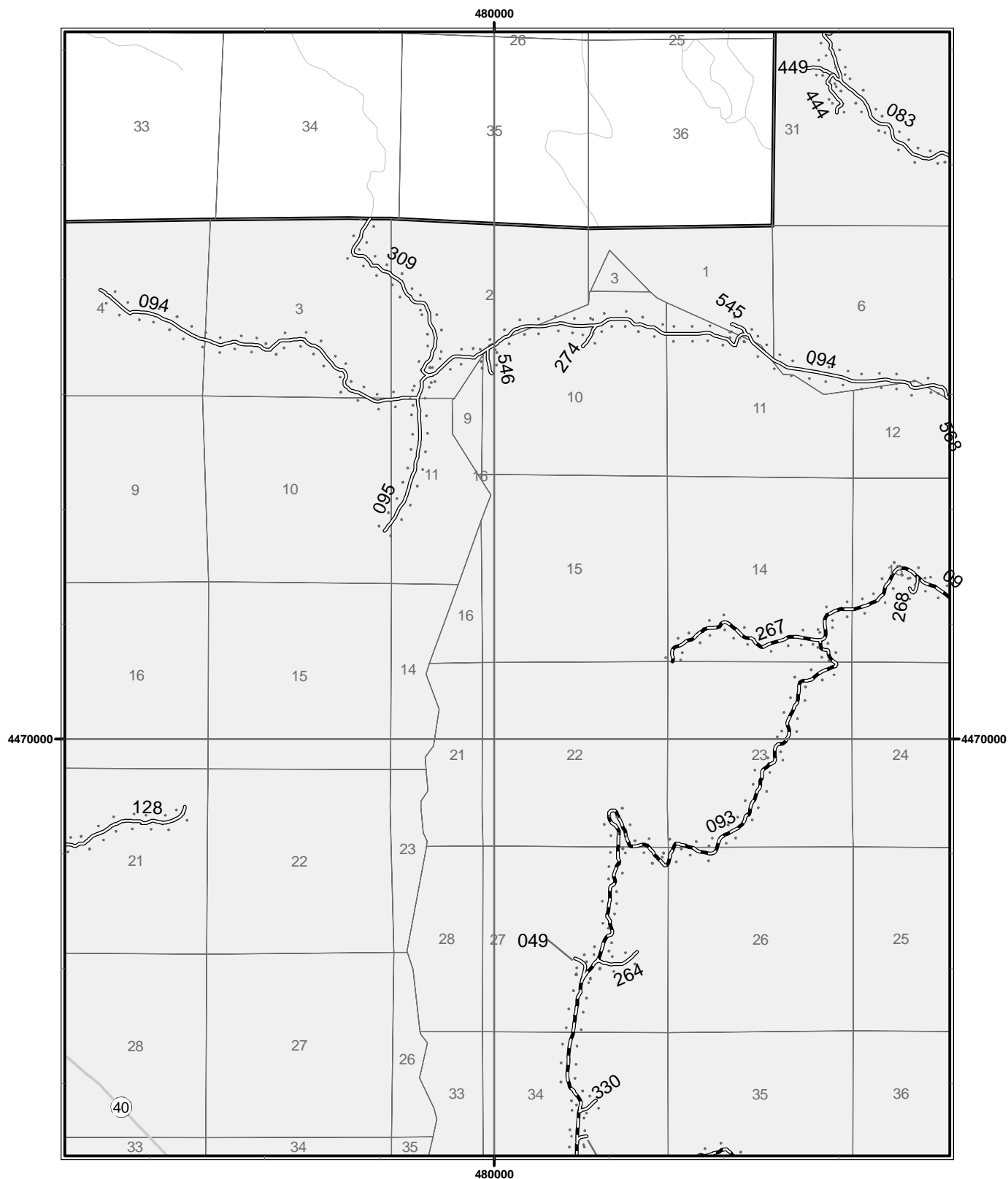
- Motorized Trail Access
- Areas Open To Cross Country Travel
- Forest or Unit Boundary
- This National Forest
- Wilderness
- Lakes



Motor Vehicle Use Map Uinta-Wasatch-Cache National Forests



Map: 03-G

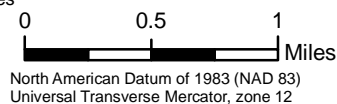


Adjacent Maps

	02-G	02-H
03-F	03-G	03-H
04-F	04-G	04-H

- Roads Open to Highway Legal Vehicles Only
- Roads Open to All Vehicles
- Trails Open to Vehicles 50" or Less in Width
- Trails Open to Motorcycles Only
- Special Vehicle Designation (See Table in front of booklet)
- Interstate
- Other Public Roads
- Dispersed Camping (See Table in front of booklet)
(Used along with road and trail symbols listed above)
- Seasonal Designation (See Table in front of booklet)
(Used along with road or trail shown above)

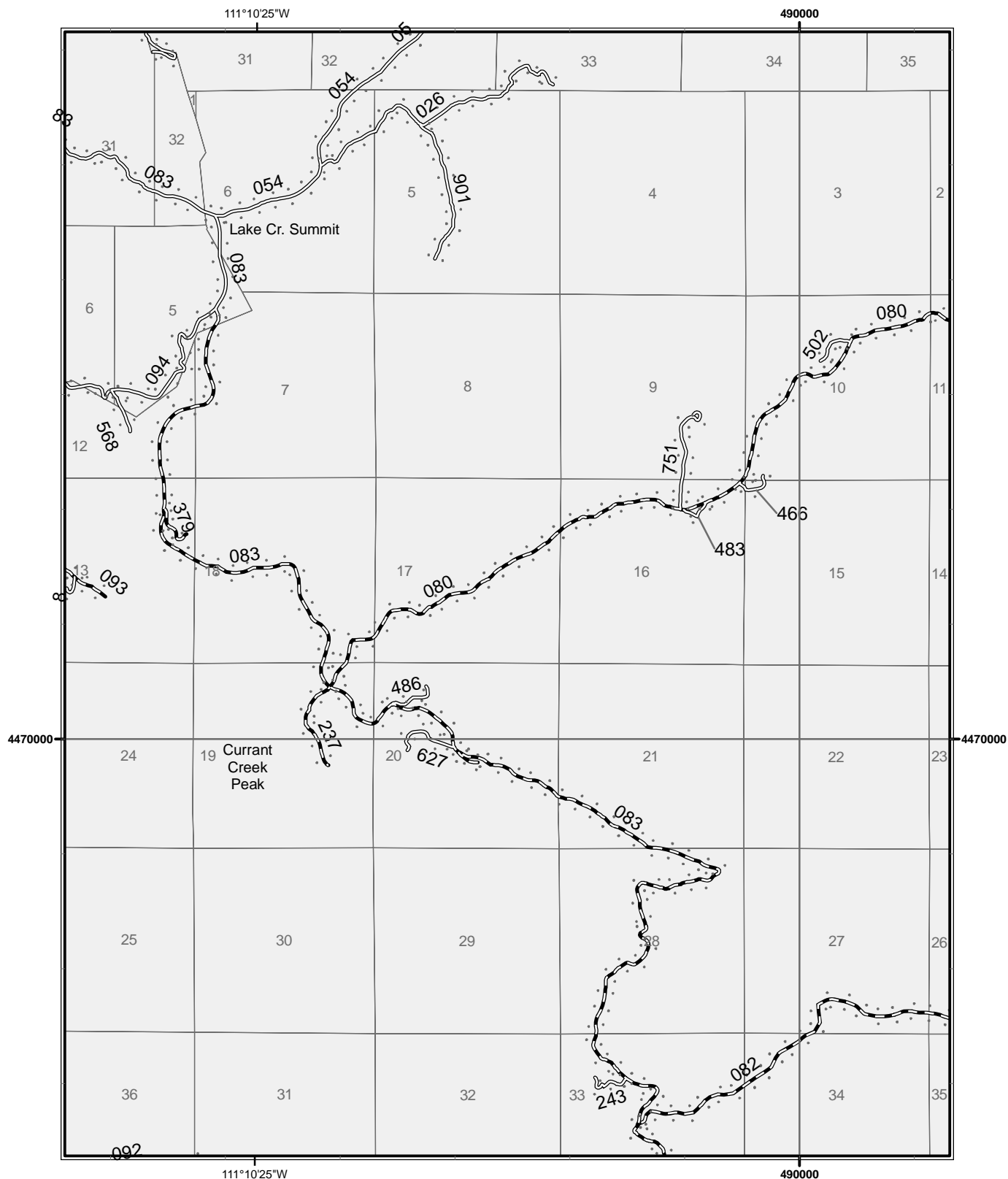
- Motorized Trail Access
- Areas Open To Cross Country Travel
- Forest or Unit Boundary
- This National Forest
- Wilderness
- Lakes



Motor Vehicle Use Map Uinta-Wasatch-Cache National Forests



Map: 03-H

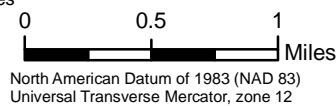


Adjacent Maps

02-G	02-H	02-I
03-G	03-H	03-I
04-G	04-H	04-I

- Roads Open to Highway Legal Vehicles Only
- Roads Open to All Vehicles
- Trails Open to Vehicles 50" or Less in Width
- Trails Open to Motorcycles Only
- Special Vehicle Designation (See Table in front of booklet)
- Interstate
- Other Public Roads
- Dispersed Camping (See Table in front of booklet)
- (Used along with road and trail symbols listed above)
- Seasonal Designation (See Table in front of booklet)
- (Used along with road or trail shown above)

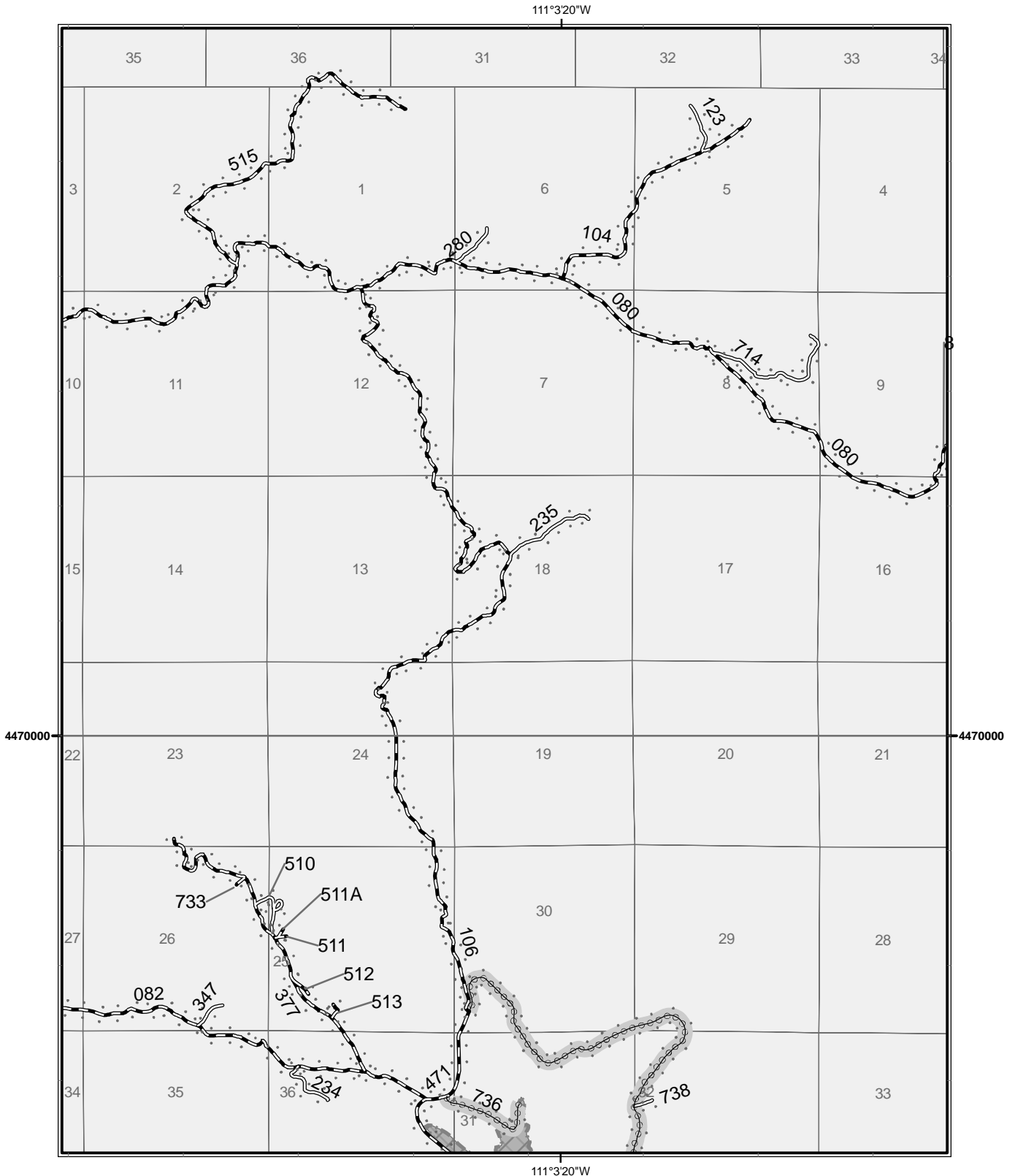
- Motorized Trail Access
- Areas Open To Cross Country Travel
- Forest or Unit Boundary
- This National Forest
- Wilderness
- Lakes



Motor Vehicle Use Map Uinta-Wasatch-Cache National Forests



Map: 03-I

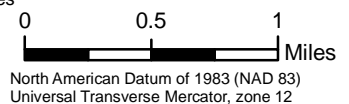


Adjacent Maps

02-H	02-I	02-J
03-H	03-I	03-J
04-H	04-I	04-J

- Roads Open to Highway Legal Vehicles Only
- Roads Open to All Vehicles
- Trails Open to Vehicles 50" or Less in Width
- Trails Open to Motorcycles Only
- Special Vehicle Designation (See Table in front of booklet)
- Interstate
- Other Public Roads
- Dispersed Camping (See Table in front of booklet)
(Used along with road and trail symbols listed above)
- Seasonal Designation (See Table in front of booklet)
(Used along with road or trail shown above)

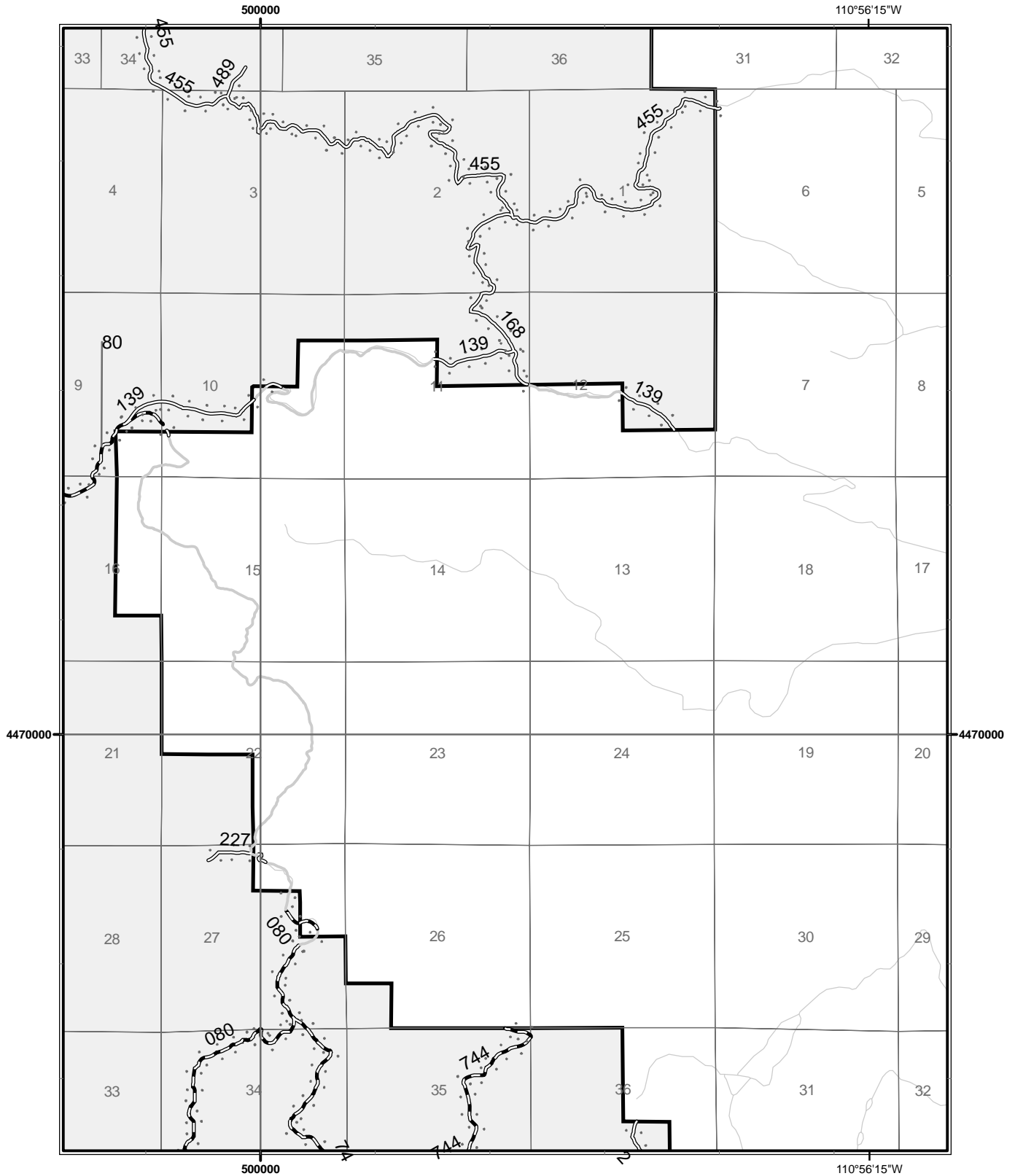
- Motorized Trail Access
- Areas Open To Cross Country Travel
- Forest or Unit Boundary
- This National Forest
- Wilderness
- Lakes



Motor Vehicle Use Map Uinta-Wasatch-Cache National Forests



Map: 03-J




Adjacent Maps

02-I	02-J	02-K
03-I	03-J	
04-I	04-J	

- Roads Open to Highway Legal Vehicles Only
- Roads Open to All Vehicles
- Trails Open to Vehicles 50" or Less in Width
- Trails Open to Motorcycles Only
- Special Vehicle Designation (See Table in front of booklet)
- Interstate
- Other Public Roads
- Dispersed Camping (See Table in front of booklet)
(Used along with road and trail symbols listed above)
- Seasonal Designation (See Table in front of booklet)
(Used along with road or trail shown above)

- Motorized Trail Access
- Areas Open To Cross Country Travel
- Forest or Unit Boundary
- This National Forest
- Wilderness
- Lakes



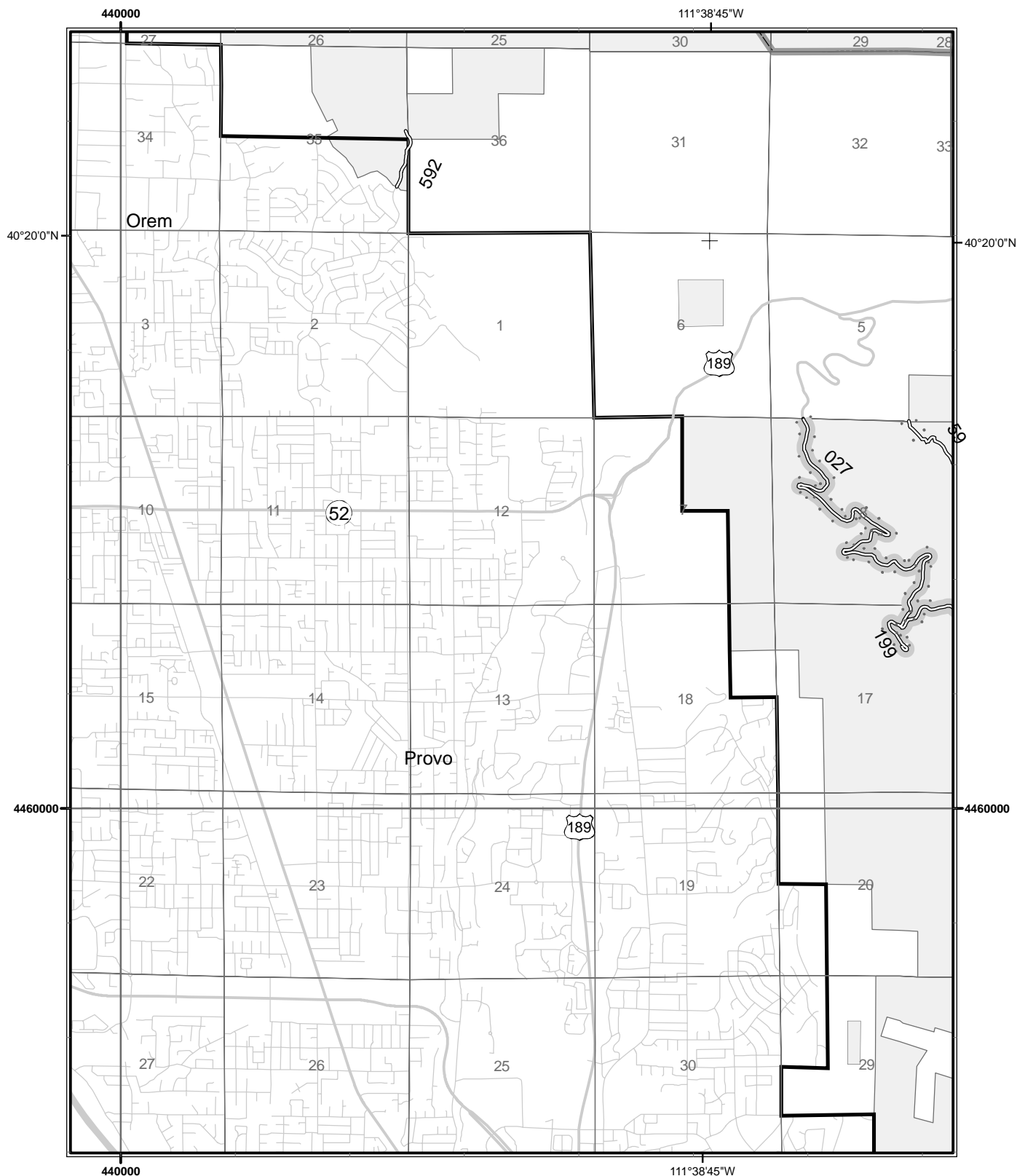
North American Datum of 1983 (NAD 83)
Universal Transverse Mercator, zone 12



Motor Vehicle Use Map Uinta-Wasatch-Cache National Forests



Map: 04-B

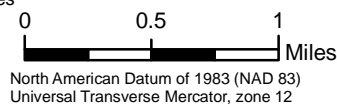


Adjacent Maps

03-A	03-B	03-C
	04-B	04-C
	05-B	05-C

- Roads Open to Highway Legal Vehicles Only
- Roads Open to All Vehicles
- Trails Open to Vehicles 50" or Less in Width
- Trails Open to Motorcycles Only
- Special Vehicle Designation (See Table in front of booklet)
- Interstate
- Other Public Roads
- Dispersed Camping (See Table in front of booklet)
(Used along with road and trail symbols listed above)
- Seasonal Designation (See Table in front of booklet)
(Used along with road or trail shown above)

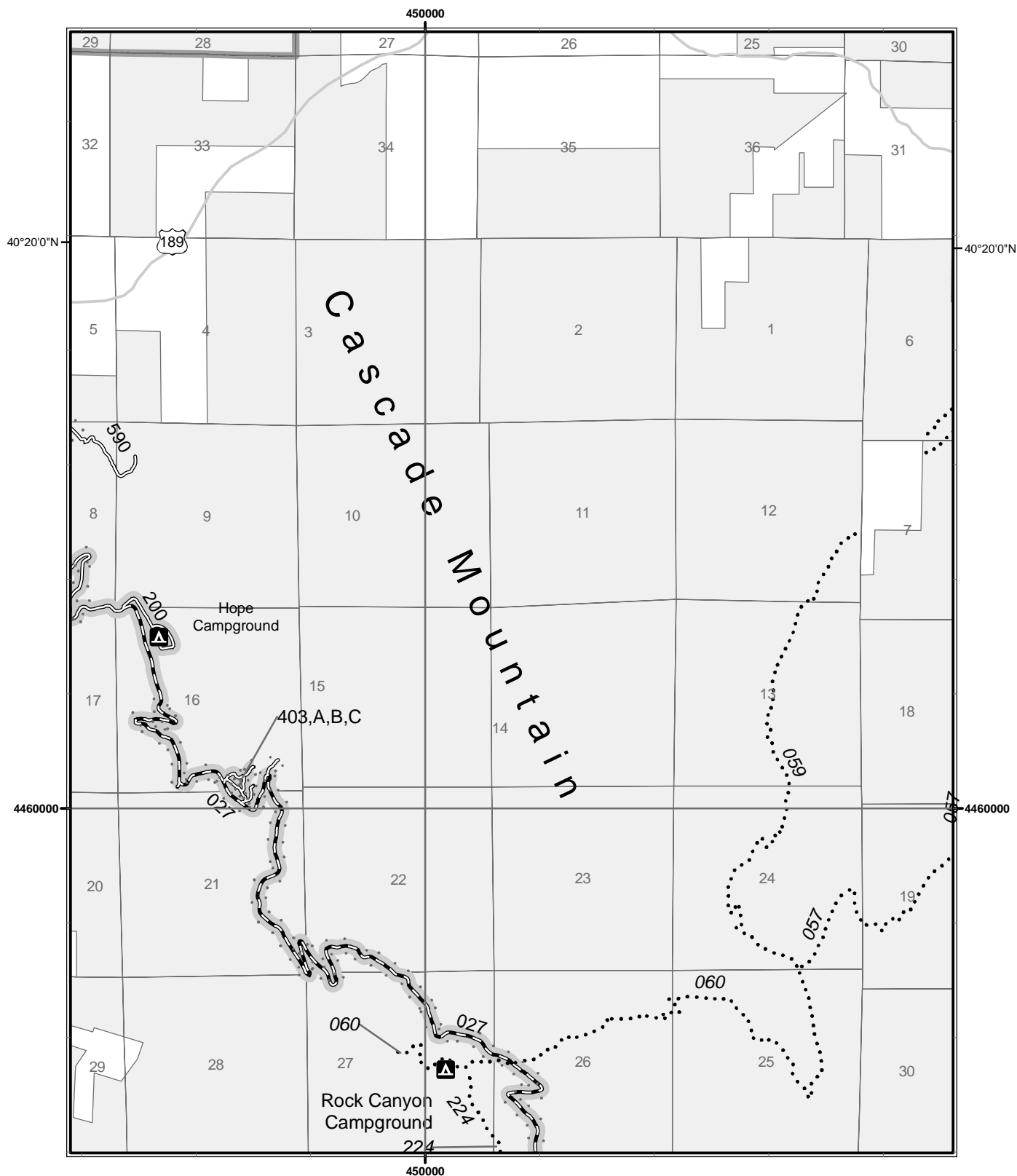
- Motorized Trail Access
- Areas Open To Cross Country Travel
- Forest or Unit Boundary
- This National Forest
- Wilderness
- Lakes



Motor Vehicle Use Map Uinta-Wasatch-Cache National Forests



Map: 04-C

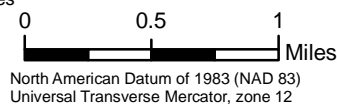


Adjacent Maps

03-B	03-C	03-D
04-B	04-C	04-D
05-B	05-C	05-D

- Roads Open to Highway Legal Vehicles Only
- Roads Open to All Vehicles
- Trails Open to Vehicles 50" or Less in Width
- Trails Open to Motorcycles Only
- Special Vehicle Designation (See Table in front of booklet)
- Interstate
- Other Public Roads
- Dispersed Camping (See Table in front of booklet)
- (Used along with road and trail symbols listed above)
- Seasonal Designation (See Table in front of booklet)
- (Used along with road or trail shown above)

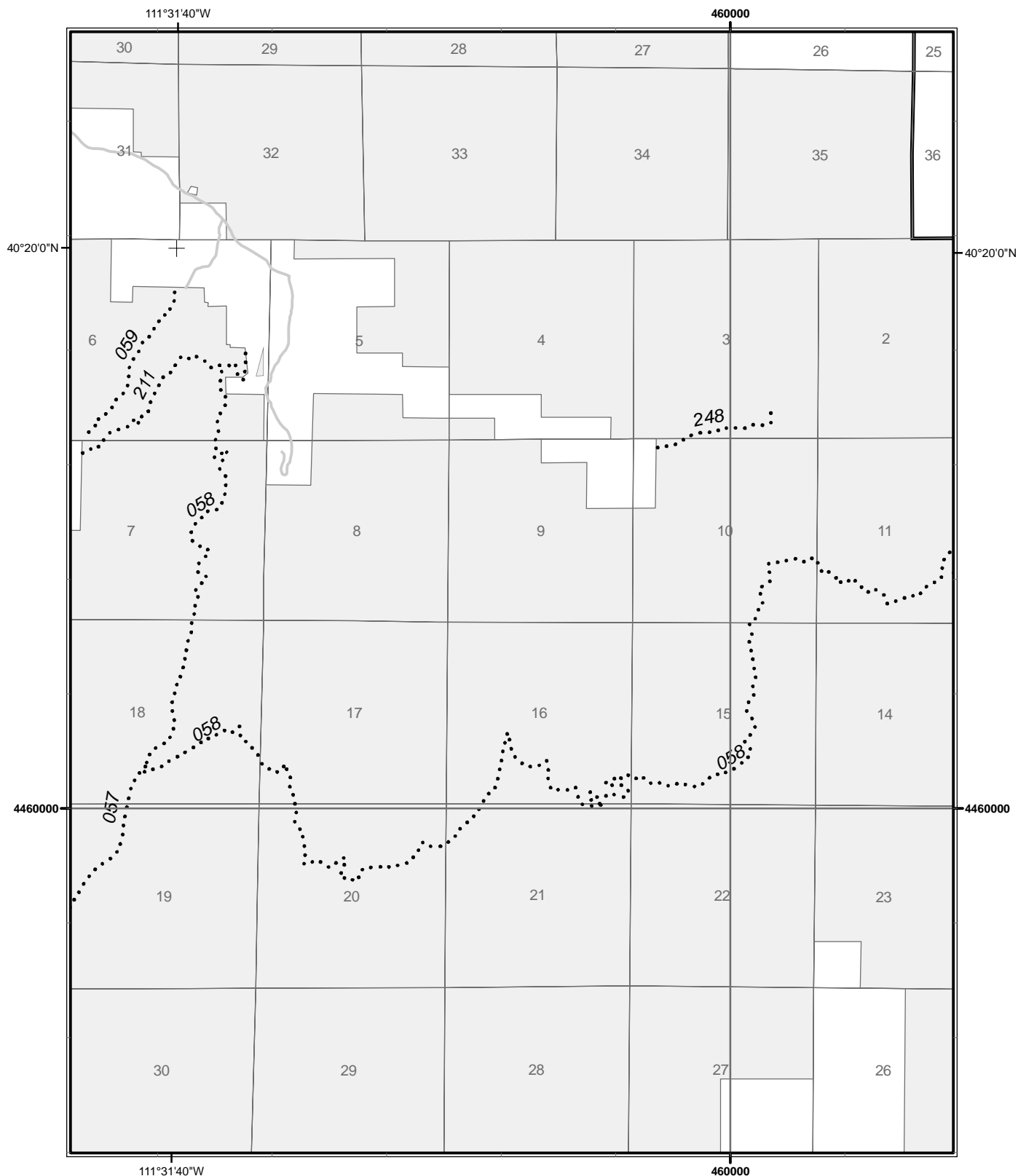
- Motorized Trail Access
- Areas Open To Cross Country Travel
- Forest or Unit Boundary
- This National Forest
- Wilderness
- Lakes



Motor Vehicle Use Map Uinta-Wasatch-Cache National Forests



Map: 04-D

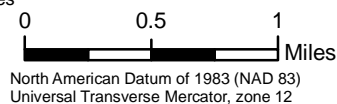


Adjacent Maps

03-C	03-D	03-F
04-C	04-D	04-E
05-C	05-D	05-E

- Roads Open to Highway Legal Vehicles Only
- Roads Open to All Vehicles
- Trails Open to Vehicles 50" or Less in Width
- Trails Open to Motorcycles Only
- Special Vehicle Designation (See Table in front of booklet)
- Interstate
- Other Public Roads
- Dispersed Camping (See Table in front of booklet)
- (Used along with road and trail symbols listed above)
- Seasonal Designation (See Table in front of booklet)
- (Used along with road or trail shown above)

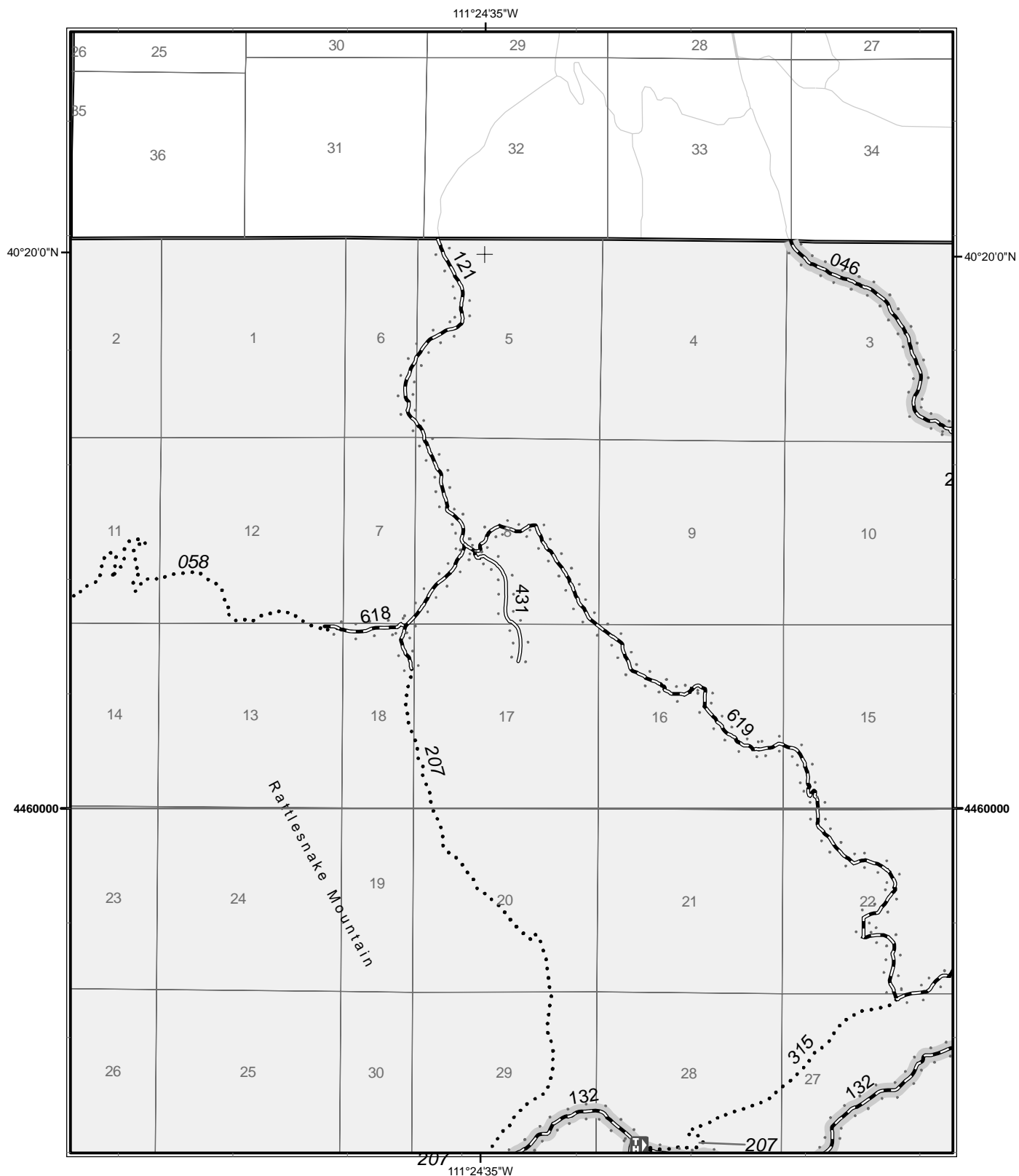
- Motorized Trail Access
- Areas Open To Cross Country Travel
- Forest or Unit Boundary
- This National Forest
- Wilderness
- Lakes



Motor Vehicle Use Map Uinta-Wasatch-Cache National Forests



Map: 04-E

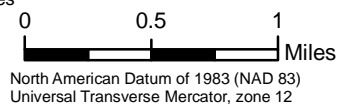


Adjacent Maps

03-D		03-F
04-D	04-E	04-F
05-D	05-E	05-F

- Roads Open to Highway Legal Vehicles Only
- Roads Open to All Vehicles
- Trails Open to Vehicles 50" or Less in Width
- Trails Open to Motorcycles Only
- Special Vehicle Designation (See Table in front of booklet)
- Interstate
- Other Public Roads
- Dispersed Camping (See Table in front of booklet)
(Used along with road and trail symbols listed above)
- Seasonal Designation (See Table in front of booklet)
(Used along with road or trail shown above)

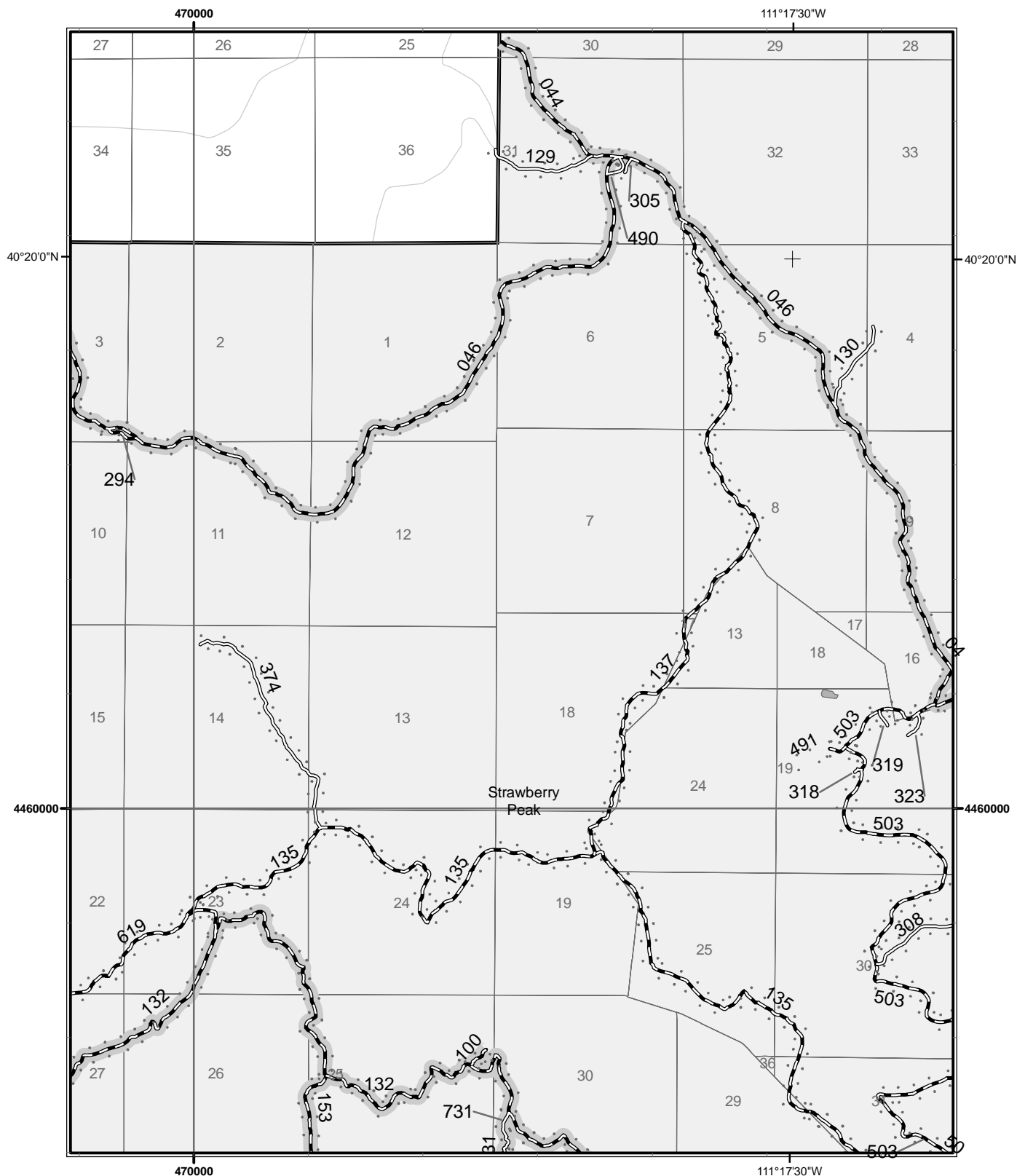
- Motorized Trail Access
- Areas Open To Cross Country Travel
- Forest or Unit Boundary
- This National Forest
- Wilderness
- Lakes



Motor Vehicle Use Map Uinta-Wasatch-Cache National Forests



Map: 04-F

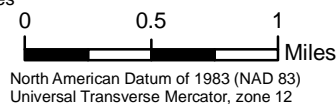


Adjacent Maps

03-D	03-F	03-G
04-E	04-F	04-G
05-E	05-F	05-G

- Roads Open to Highway Legal Vehicles Only
- Roads Open to All Vehicles
- Trails Open to Vehicles 50" or Less in Width
- Trails Open to Motorcycles Only
- Special Vehicle Designation (See Table in front of booklet)
- Interstate
- Other Public Roads
- Dispersed Camping (See Table in front of booklet)
(Used along with road and trail symbols listed above)
- Seasonal Designation (See Table in front of booklet)
(Used along with road or trail shown above)

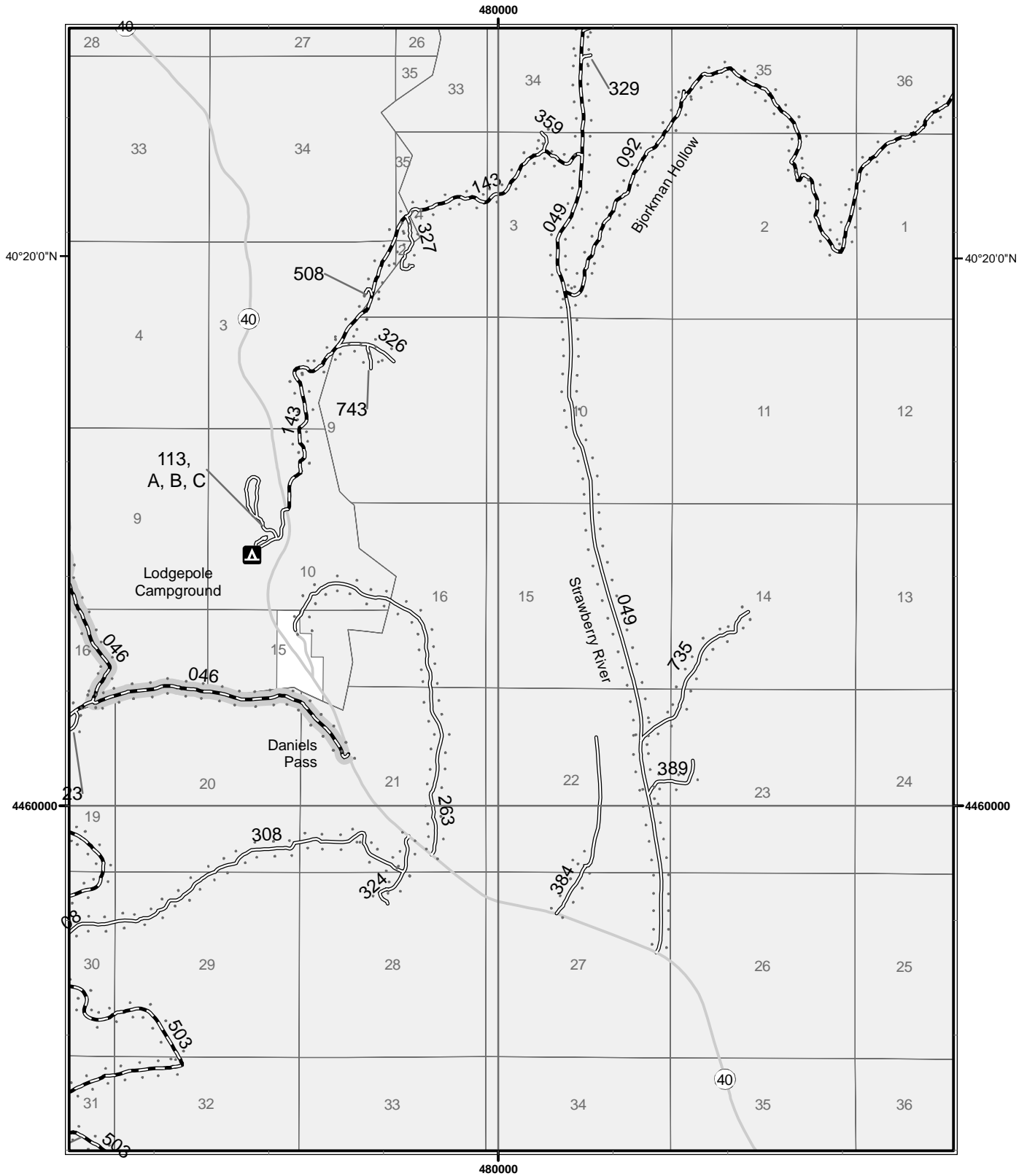
- Motorized Trail Access
- Areas Open To Cross Country Travel
- Forest or Unit Boundary
- This National Forest
- Wilderness
- Lakes



Motor Vehicle Use Map Uinta-Wasatch-Cache National Forests



Map: 04-G

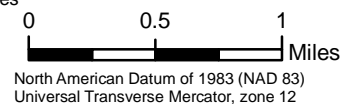


Adjacent Maps

03-F	03-G	03-H
04-F	04-G	04-H
05-F	05-G	05-H

- Roads Open to Highway Legal Vehicles Only
- Roads Open to All Vehicles
- Trails Open to Vehicles 50" or Less in Width
- Trails Open to Motorcycles Only
- Special Vehicle Designation (See Table in front of booklet)
- Interstate
- Other Public Roads
- Dispersed Camping (See Table in front of booklet)
- Seasonal Designation (See Table in front of booklet)

- Motorized Trail Access
- Areas Open To Cross Country Travel
- Forest or Unit Boundary
- This National Forest
- Wilderness
- Lakes

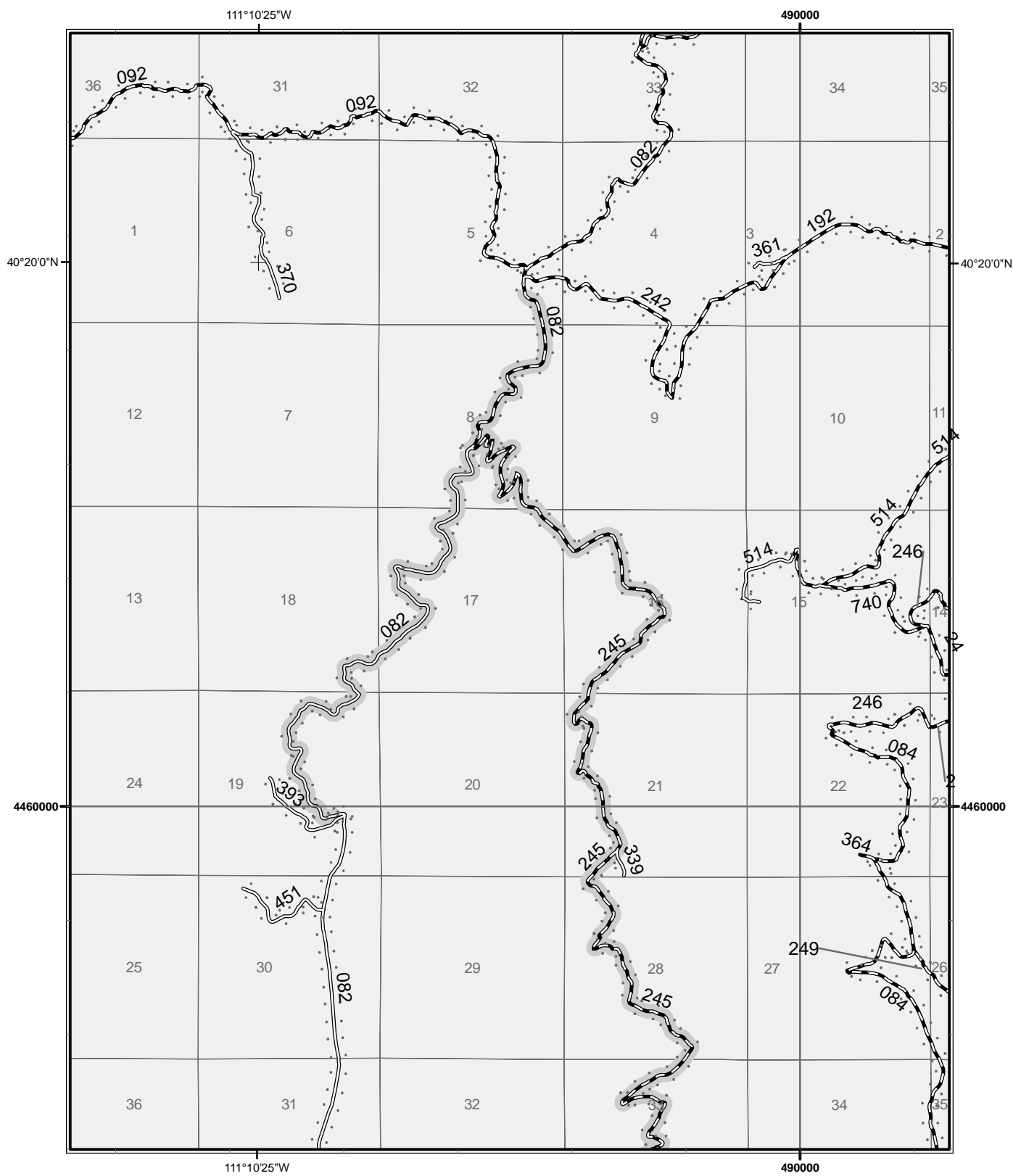


Motor Vehicle Use Map

Uinta-Wasatch-Cache National Forests



Map: 04-H

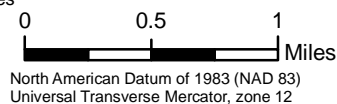


Adjacent Maps

03-G	03-H	03-I
04-G	04-H	04-I
05-G	05-H	05-I

- Roads Open to Highway Legal Vehicles Only
- Roads Open to All Vehicles
- Trails Open to Vehicles 50" or Less in Width
- Trails Open to Motorcycles Only
- Special Vehicle Designation (See Table in front of booklet)
- Interstate
- Other Public Roads
- Dispersed Camping (See Table in front of booklet)
(Used along with road and trail symbols listed above)
- Seasonal Designation (See Table in front of booklet)
(Used along with road or trail shown above)

- Motorized Trail Access
- Areas Open To Cross Country Travel
- Forest or Unit Boundary
- This National Forest
- Wilderness
- Lakes

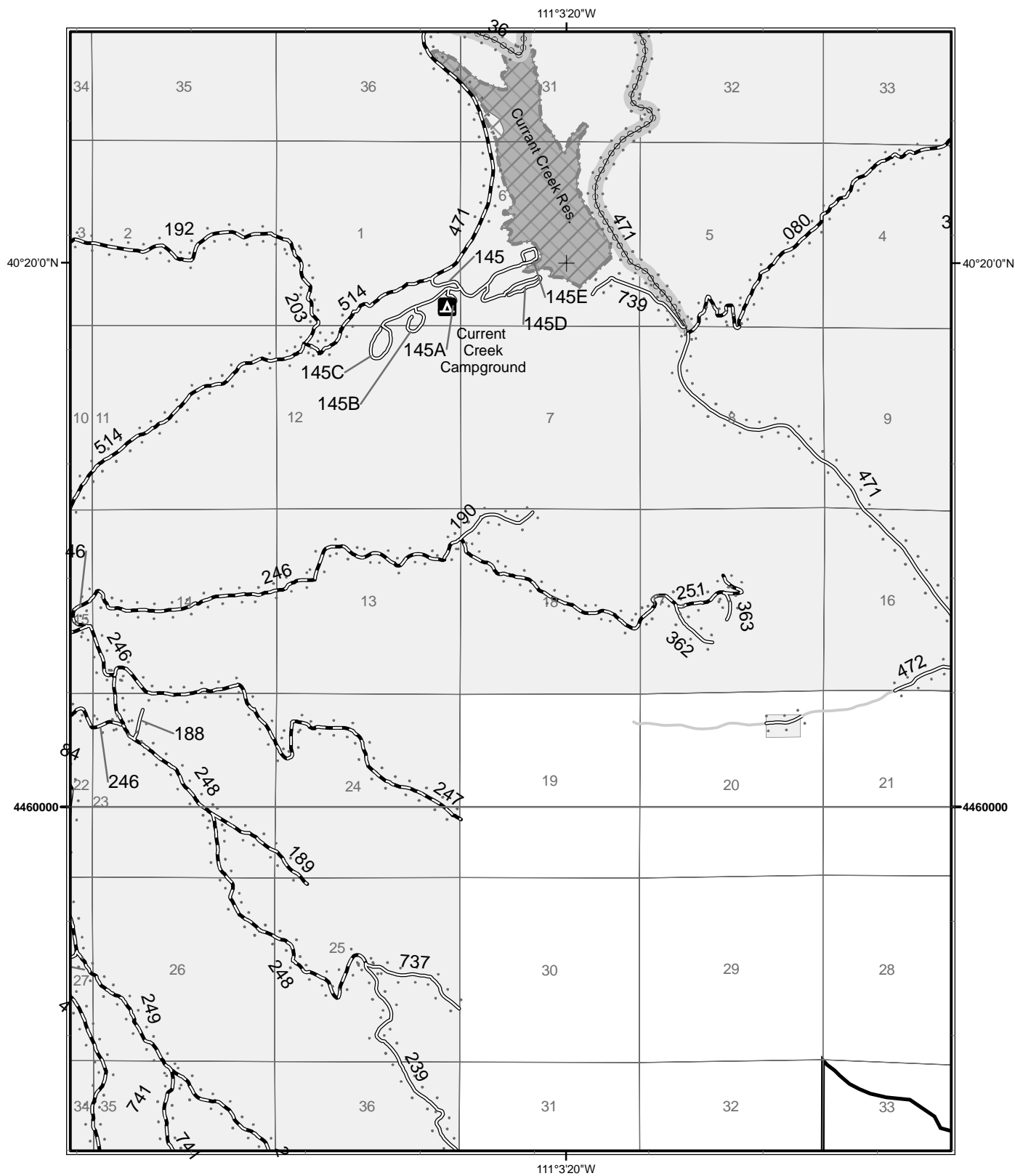


Motor Vehicle Use Map

Uinta-Wasatch-Cache National Forests



Map: 04-I

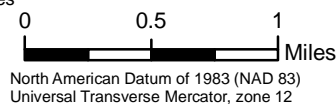


Adjacent Maps

03-H	03-I	03-J
04-H	04-I	04-J
05-H	05-I	05-J

- Roads Open to Highway Legal Vehicles Only
- Roads Open to All Vehicles
- Trails Open to Vehicles 50" or Less in Width
- Trails Open to Motorcycles Only
- Special Vehicle Designation (See Table in front of booklet)
- Interstate
- Other Public Roads
- Dispersed Camping (See Table in front of booklet)
- (Used along with road and trail symbols listed above)
- Seasonal Designation (See Table in front of booklet)
- (Used along with road or trail shown above)

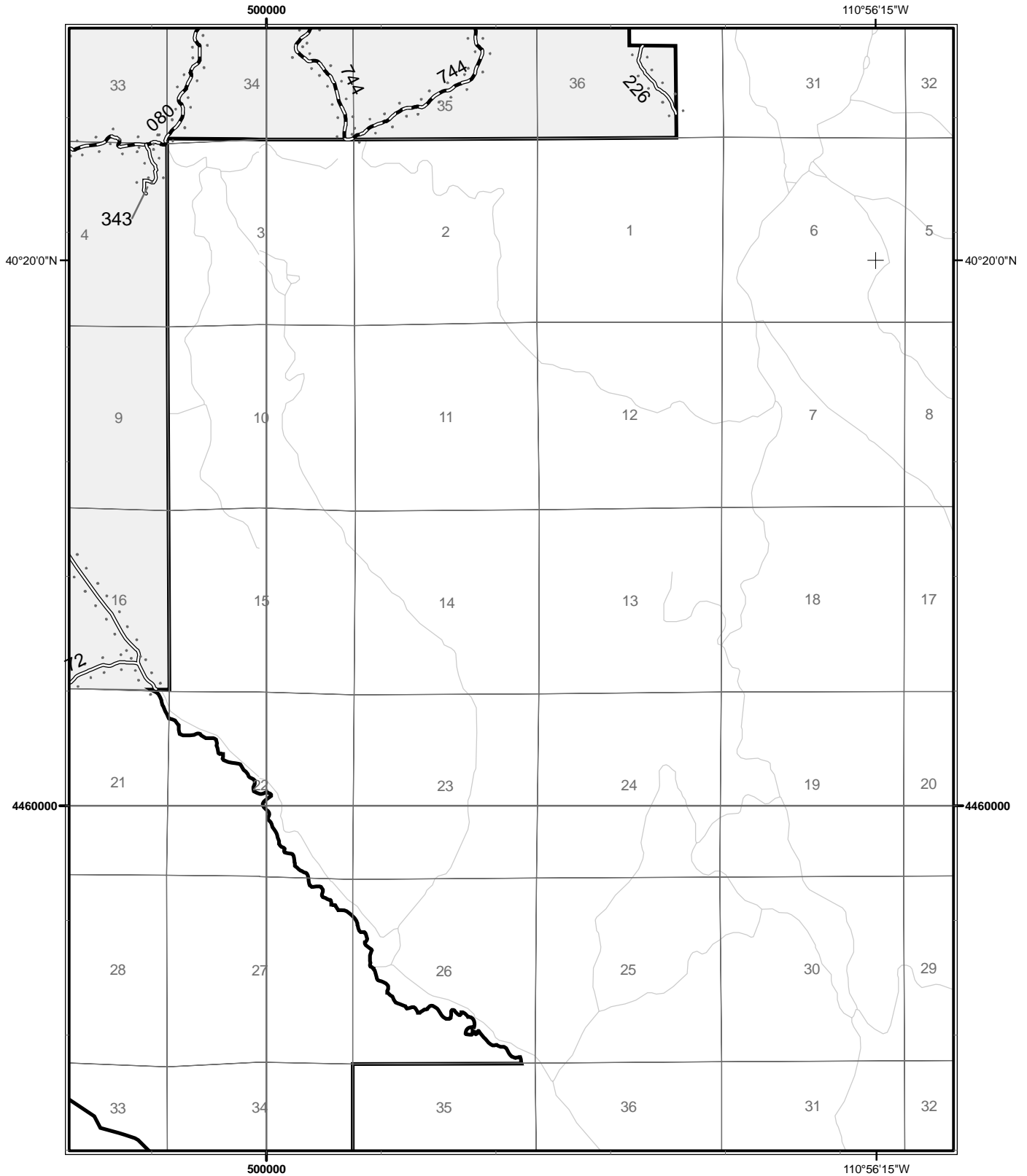
- Motorized Trail Access
- Areas Open To Cross Country Travel
- Forest or Unit Boundary
- This National Forest
- Wilderness
- Lakes



Motor Vehicle Use Map Uinta-Wasatch-Cache National Forests



Map: 04-J




Adjacent Maps

03-I	03-J
04-I	04-J
05-I	05-J

- Roads Open to Highway Legal Vehicles Only
- Roads Open to All Vehicles
- Trails Open to Vehicles 50" or Less in Width
- Trails Open to Motorcycles Only
- Special Vehicle Designation (See Table in front of booklet)
- Interstate
- Other Public Roads
- Dispersed Camping (See Table in front of booklet)
- (Used along with road and trail symbols listed above)
- Seasonal Designation (See Table in front of booklet)
- (Used along with road or trail shown above)

- Motorized Trail Access
- Areas Open To Cross Country Travel
- Forest or Unit Boundary
- This National Forest
- Wilderness
- Lakes

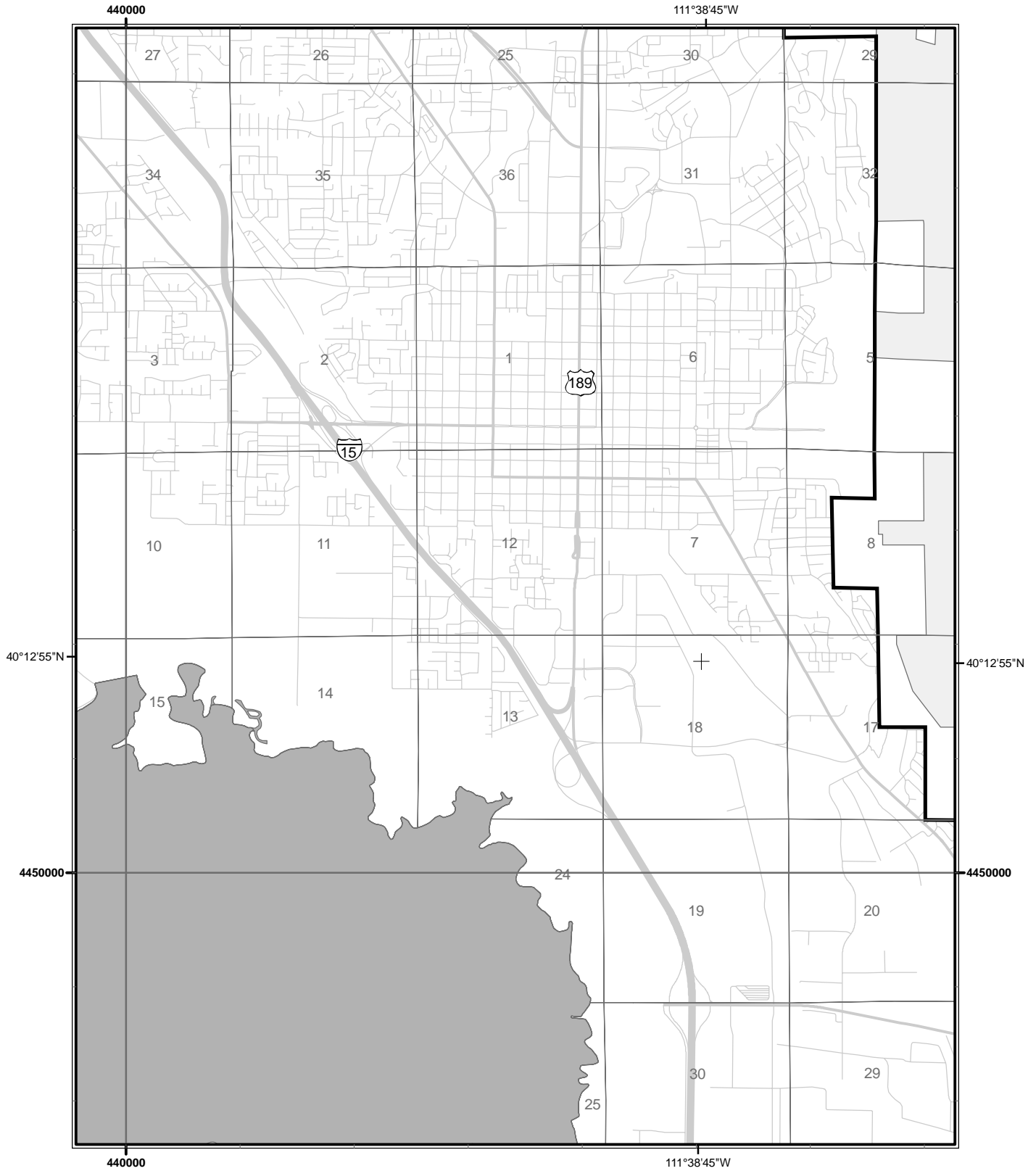


North American Datum of 1983 (NAD 83)
Universal Transverse Mercator, zone 12

Motor Vehicle Use Map Uinta-Wasatch-Cache National Forests



Map: 05-B



Adjacent Maps

	04-B	04-C
	05-B	05-C
		06-C

- Roads Open to Highway Legal Vehicles Only
- Roads Open to All Vehicles
- Trails Open to Vehicles 50" or Less in Width
- Trails Open to Motorcycles Only
- Special Vehicle Designation (See Table in front of booklet)
- Interstate
- Other Public Roads
- Dispersed Camping (See Table in front of booklet)
(Used along with road and trail symbols listed above)
- Seasonal Designation (See Table in front of booklet)
(Used along with road or trail shown above)
- Motorized Trail Access
- Areas Open To Cross Country Travel
- Forest or Unit Boundary
- This National Forest
- Wilderness
- Lakes

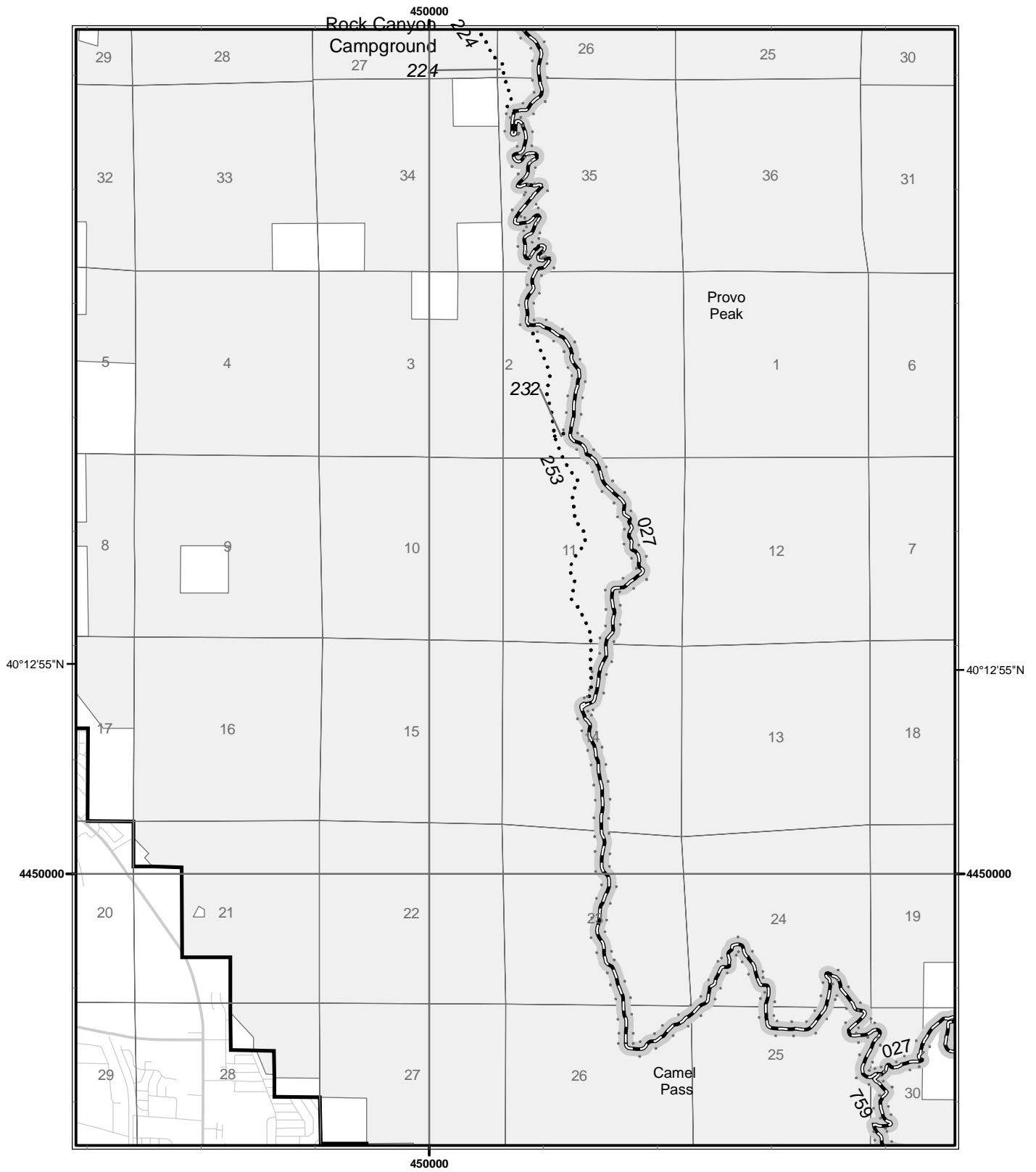
0 0.5 1 Miles
North American Datum of 1983 (NAD 83)
Universal Transverse Mercator, zone 12



Motor Vehicle Use Map Uinta-Wasatch-Cache National Forests



Map: 05-C

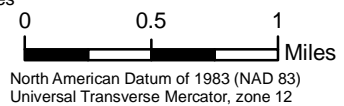


Adjacent Maps

04-B	04-C	04-D
05-B	05-C	05-D
	06-C	06-D

- Roads Open to Highway Legal Vehicles Only
- Roads Open to All Vehicles
- Trails Open to Vehicles 50" or Less in Width
- Trails Open to Motorcycles Only
- Special Vehicle Designation (See Table in front of booklet)
- Interstate
- Other Public Roads
- Dispersed Camping (See Table in front of booklet)
(Used along with road and trail symbols listed above)
- Seasonal Designation (See Table in front of booklet)
(Used along with road or trail shown above)

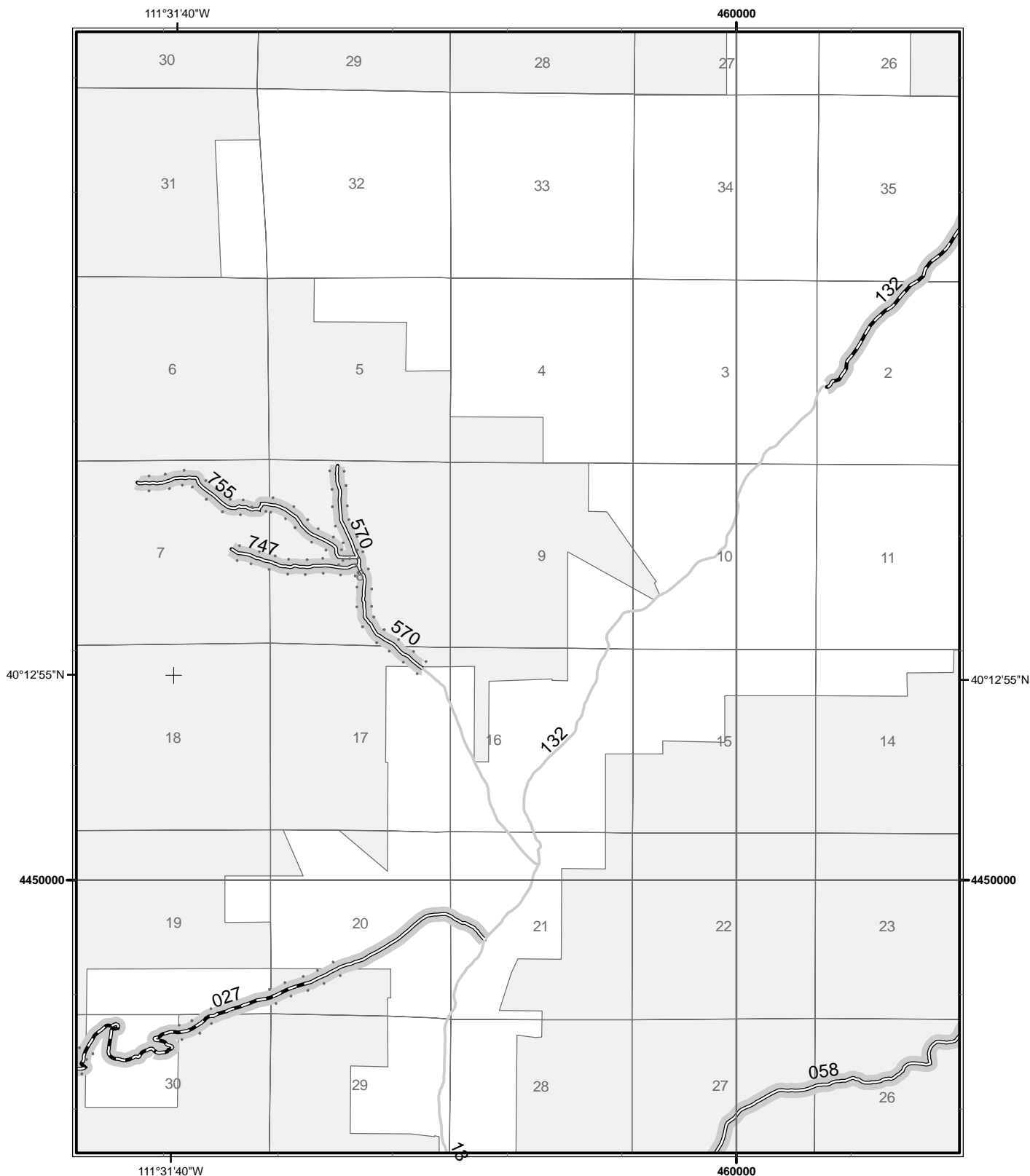
- Motorized Trail Access
- Areas Open To Cross Country Travel
- Forest or Unit Boundary
- This National Forest
- Wilderness
- Lakes



Motor Vehicle Use Map Uinta-Wasatch-Cache National Forests



Map: 05-D

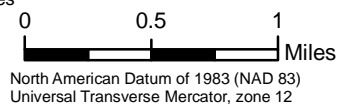


Adjacent Maps

04-C	04-D	04-E
05-C	05-D	05-E
06-C	06-D	06-E

- Roads Open to Highway Legal Vehicles Only
- Roads Open to All Vehicles
- Trails Open to Vehicles 50" or Less in Width
- Trails Open to Motorcycles Only
- Special Vehicle Designation (See Table in front of booklet)
- Interstate
- Other Public Roads
- Dispersed Camping (See Table in front of booklet)
(Used along with road and trail symbols listed above)
- Seasonal Designation (See Table in front of booklet)
(Used along with road or trail shown above)

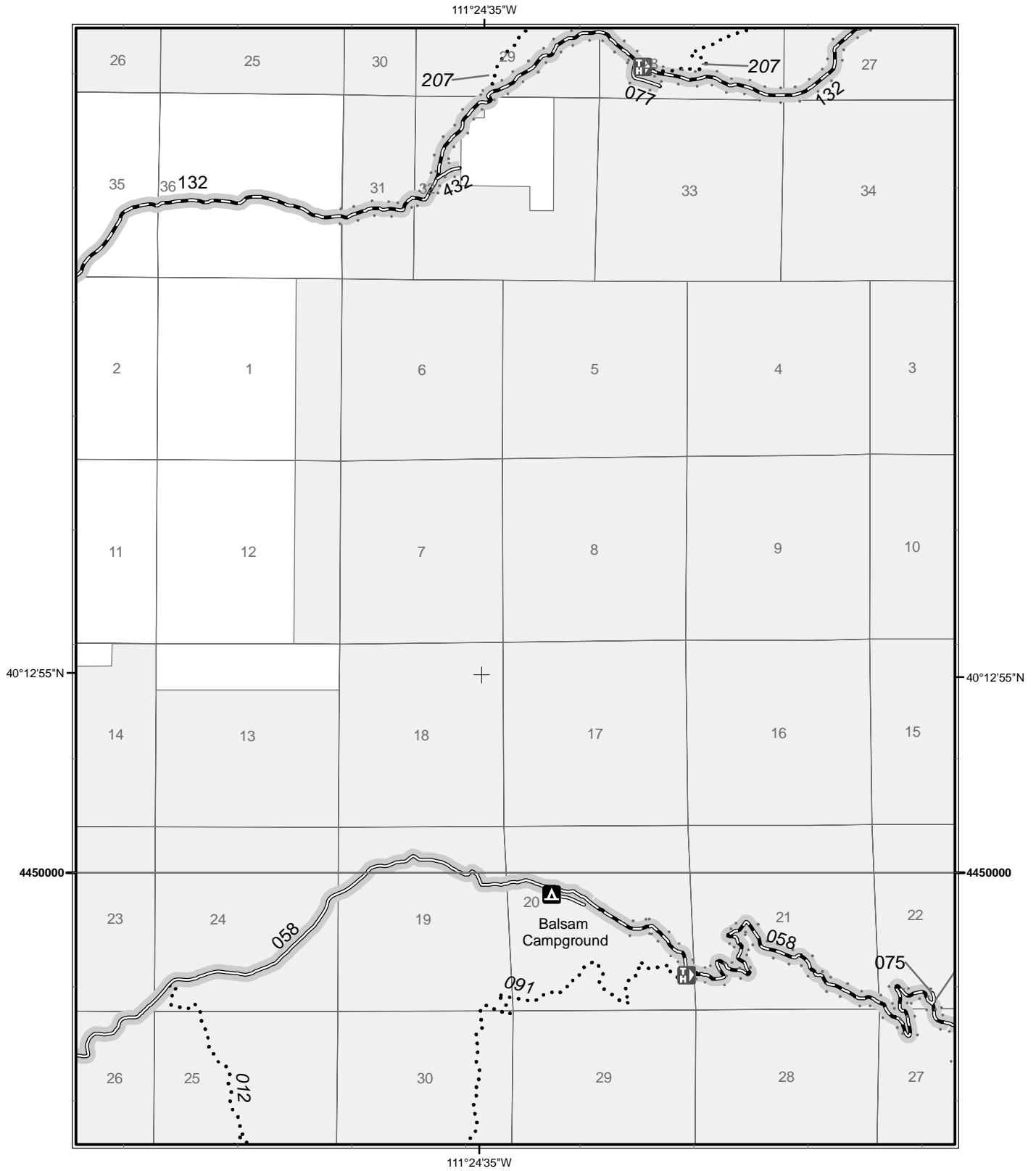
- Motorized Trail Access
- Areas Open To Cross Country Travel
- Forest or Unit Boundary
- This National Forest
- Wilderness
- Lakes



Motor Vehicle Use Map Uinta-Wasatch-Cache National Forests



Map: 05-E

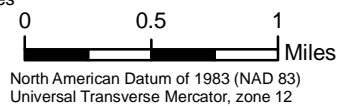


Adjacent Maps

04-D	04-E	04-F
05-D	05-E	05-F
06-D	06-E	06-F

- Roads Open to Highway Legal Vehicles Only
- Roads Open to All Vehicles
- Trails Open to Vehicles 50" or Less in Width
- Trails Open to Motorcycles Only
- Special Vehicle Designation (See Table in front of booklet)
- Interstate
- Other Public Roads
- Dispersed Camping (See Table in front of booklet)
(Used along with road and trail symbols listed above)
- Seasonal Designation (See Table in front of booklet)
(Used along with road or trail shown above)

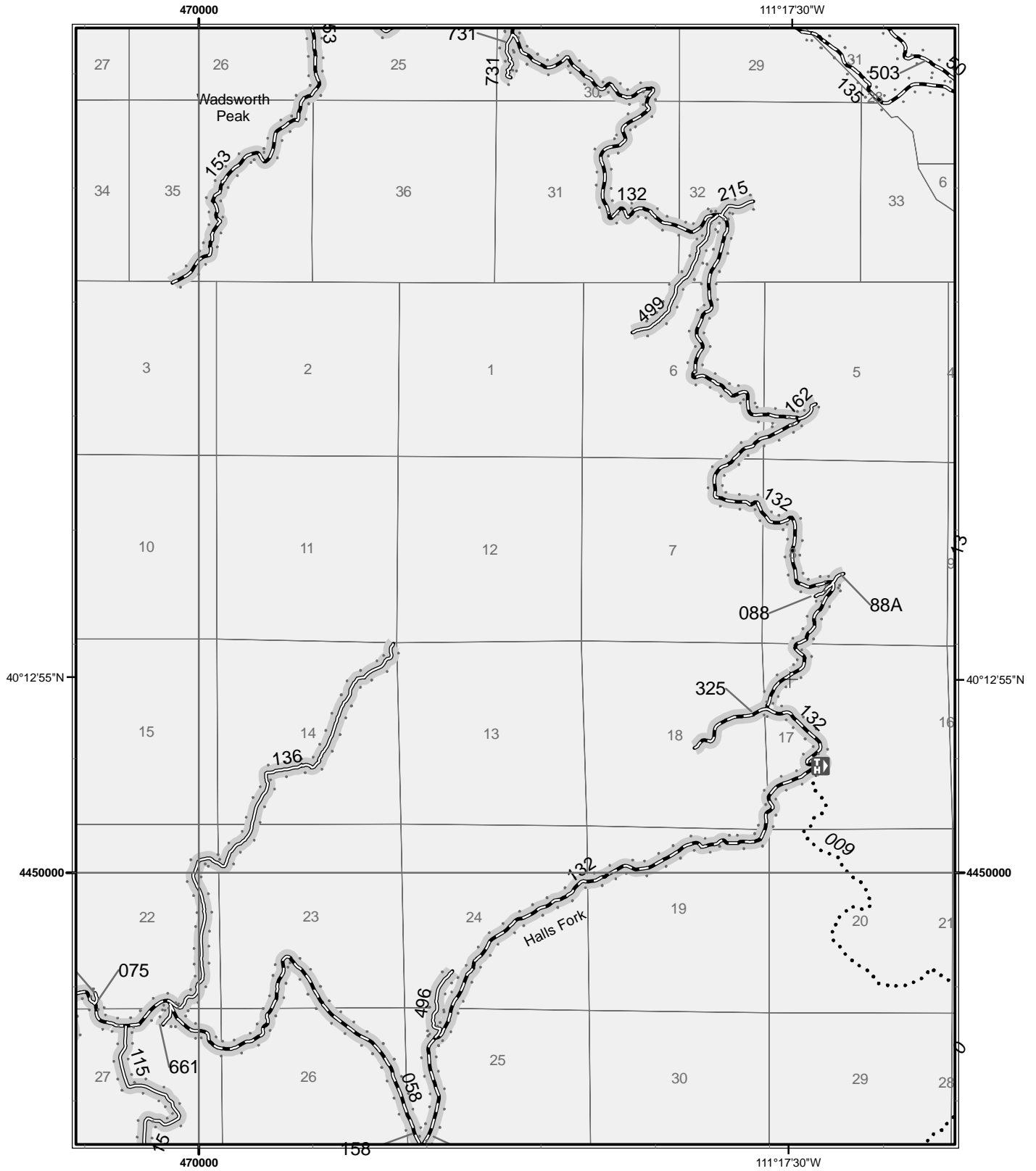
- Motorized Trail Access
- Areas Open To Cross Country Travel
- Forest or Unit Boundary
- This National Forest
- Wilderness
- Lakes



Motor Vehicle Use Map Uinta-Wasatch-Cache National Forests



Map: 05-F

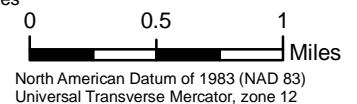


Adjacent Maps

04-E	04-F	04-G
05-E	05-F	05-G
06-E	06-F	06-G

- Roads Open to Highway Legal Vehicles Only
- Roads Open to All Vehicles
- Trails Open to Vehicles 50" or Less in Width
- Trails Open to Motorcycles Only
- Special Vehicle Designation (See Table in front of booklet)
- Interstate
- Other Public Roads
- Dispersed Camping (See Table in front of booklet)
(Used along with road and trail symbols listed above)
- Seasonal Designation (See Table in front of booklet)
(Used along with road or trail shown above)

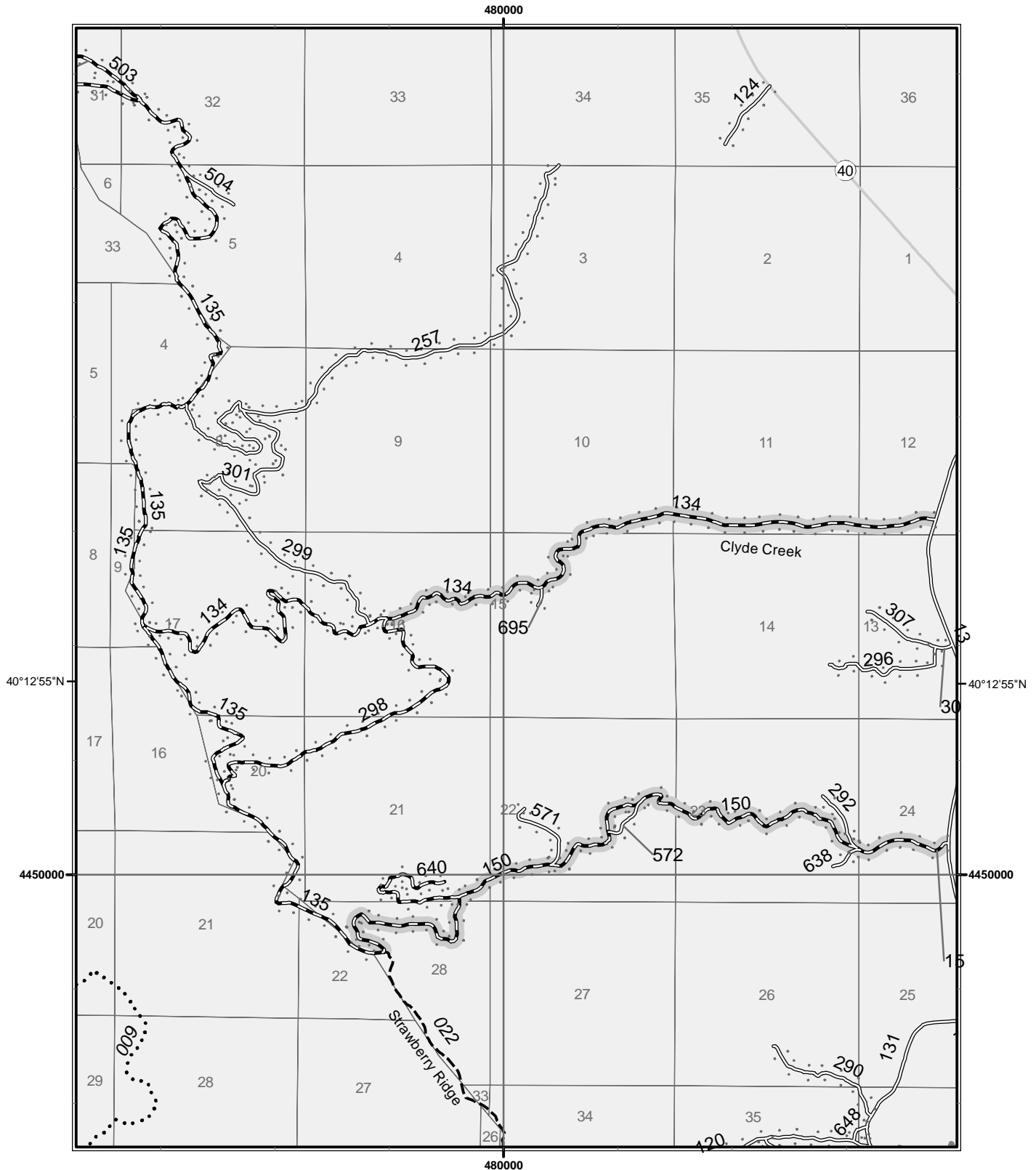
- Motorized Trail Access
- Areas Open To Cross Country Travel
- Forest or Unit Boundary
- This National Forest
- Wilderness
- Lakes



Motor Vehicle Use Map Uinta-Wasatch-Cache National Forests



Map: 05-G

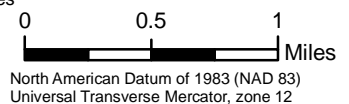


Adjacent Maps

04-F	04-G	04-H
05-F	05-G	05-H
06-F	06-G	06-H

- Roads Open to Highway Legal Vehicles Only
- Roads Open to All Vehicles
- Trails Open to Vehicles 50" or Less in Width
- Trails Open to Motorcycles Only
- Special Vehicle Designation (See Table in front of booklet)
- Interstate
- Other Public Roads
- Dispersed Camping (See Table in front of booklet)
- (Used along with road and trail symbols listed above)
- Seasonal Designation (See Table in front of booklet)
- (Used along with road or trail shown above)

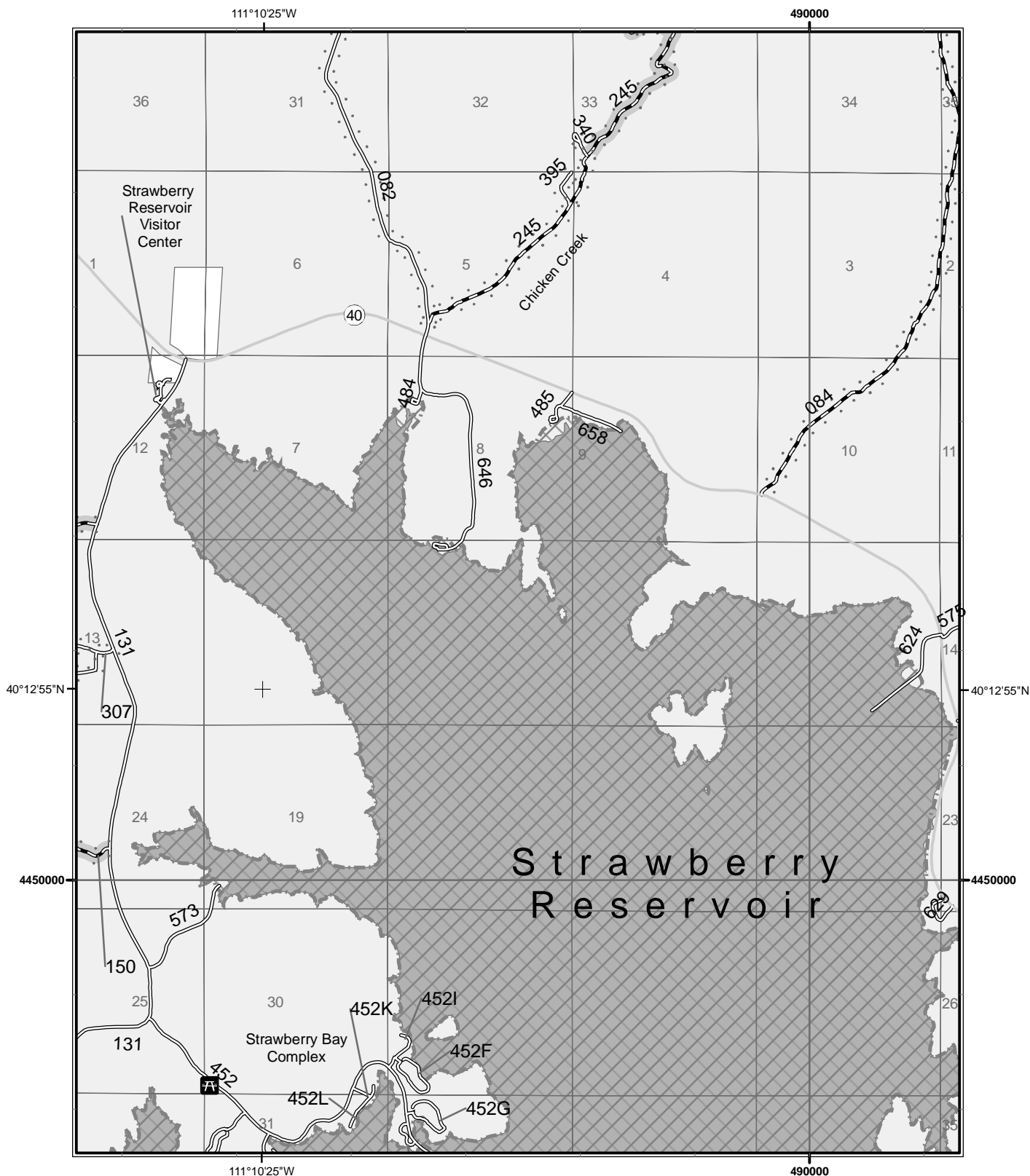
- Motorized Trail Access
- Areas Open To Cross Country Travel
- Forest or Unit Boundary
- This National Forest
- Wilderness
- Lakes



Motor Vehicle Use Map Uinta-Wasatch-Cache National Forests



Map: 05-H

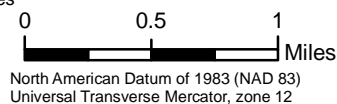


Adjacent Maps

04-G	04-H	04-I
05-G	05-H	05-I
06-G	06-H	06-I

- Roads Open to Highway Legal Vehicles Only
- Roads Open to All Vehicles
- Trails Open to Vehicles 50" or Less in Width
- Trails Open to Motorcycles Only
- Special Vehicle Designation (See Table in front of booklet)
- Interstate
- Other Public Roads
- Dispersed Camping (See Table in front of booklet)
(Used along with road and trail symbols listed above)
- Seasonal Designation (See Table in front of booklet)
(Used along with road or trail shown above)

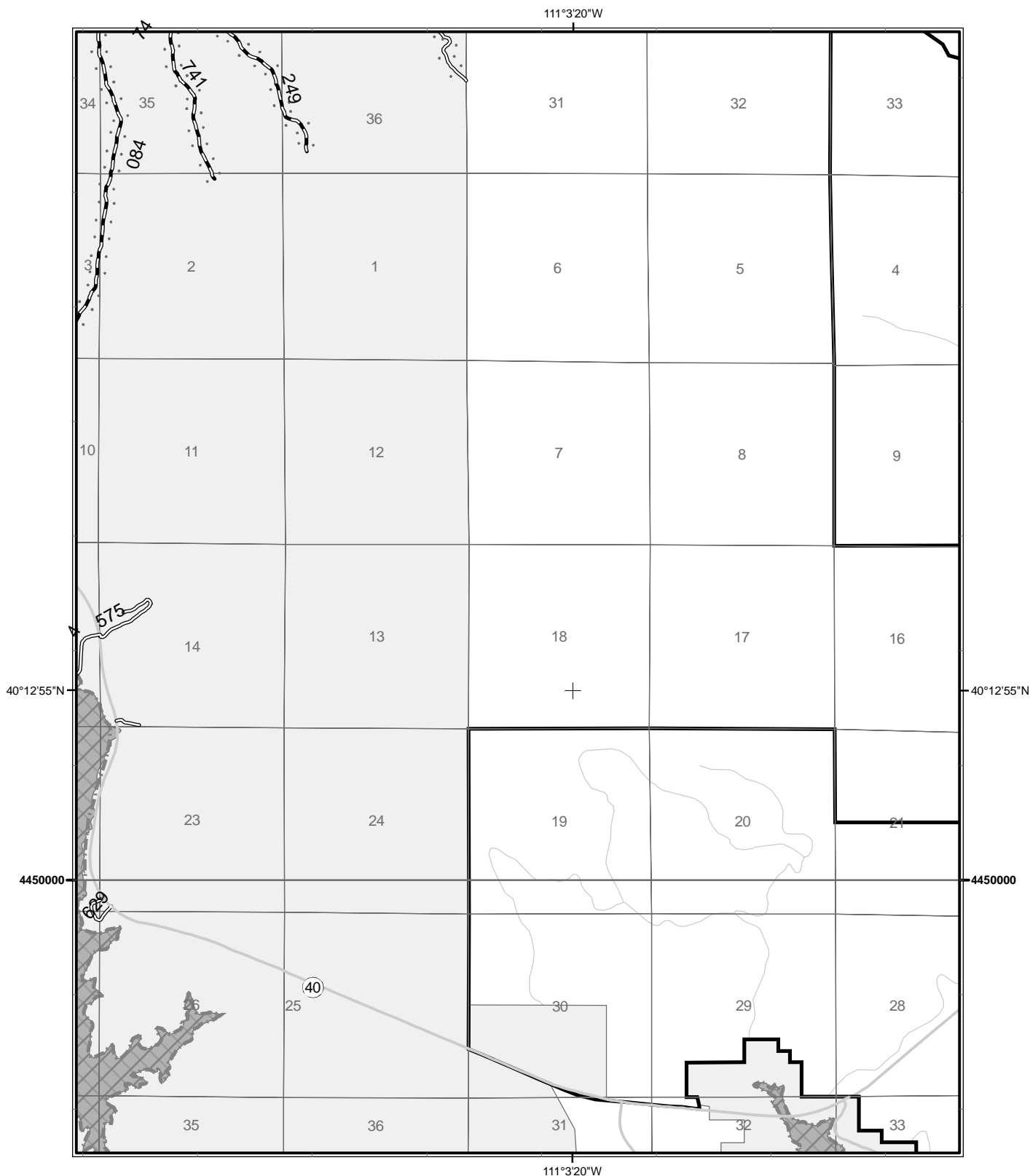
- Motorized Trail Access
- Areas Open To Cross Country Travel
- Forest or Unit Boundary
- This National Forest
- Wilderness
- Lakes



Motor Vehicle Use Map Uinta-Wasatch-Cache National Forests



Map: 05-I

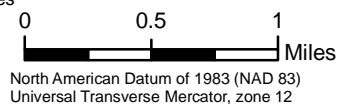


Adjacent Maps

04-H	04-I	04-J
05-H	05-I	05-J
06-H	06-I	

- Roads Open to Highway Legal Vehicles Only
- Roads Open to All Vehicles
- Trails Open to Vehicles 50" or Less in Width
- Trails Open to Motorcycles Only
- Special Vehicle Designation (See Table in front of booklet)
- Interstate
- Other Public Roads
- Dispersed Camping (See Table in front of booklet)
(Used along with road and trail symbols listed above)
- Seasonal Designation (See Table in front of booklet)
(Used along with road or trail shown above)

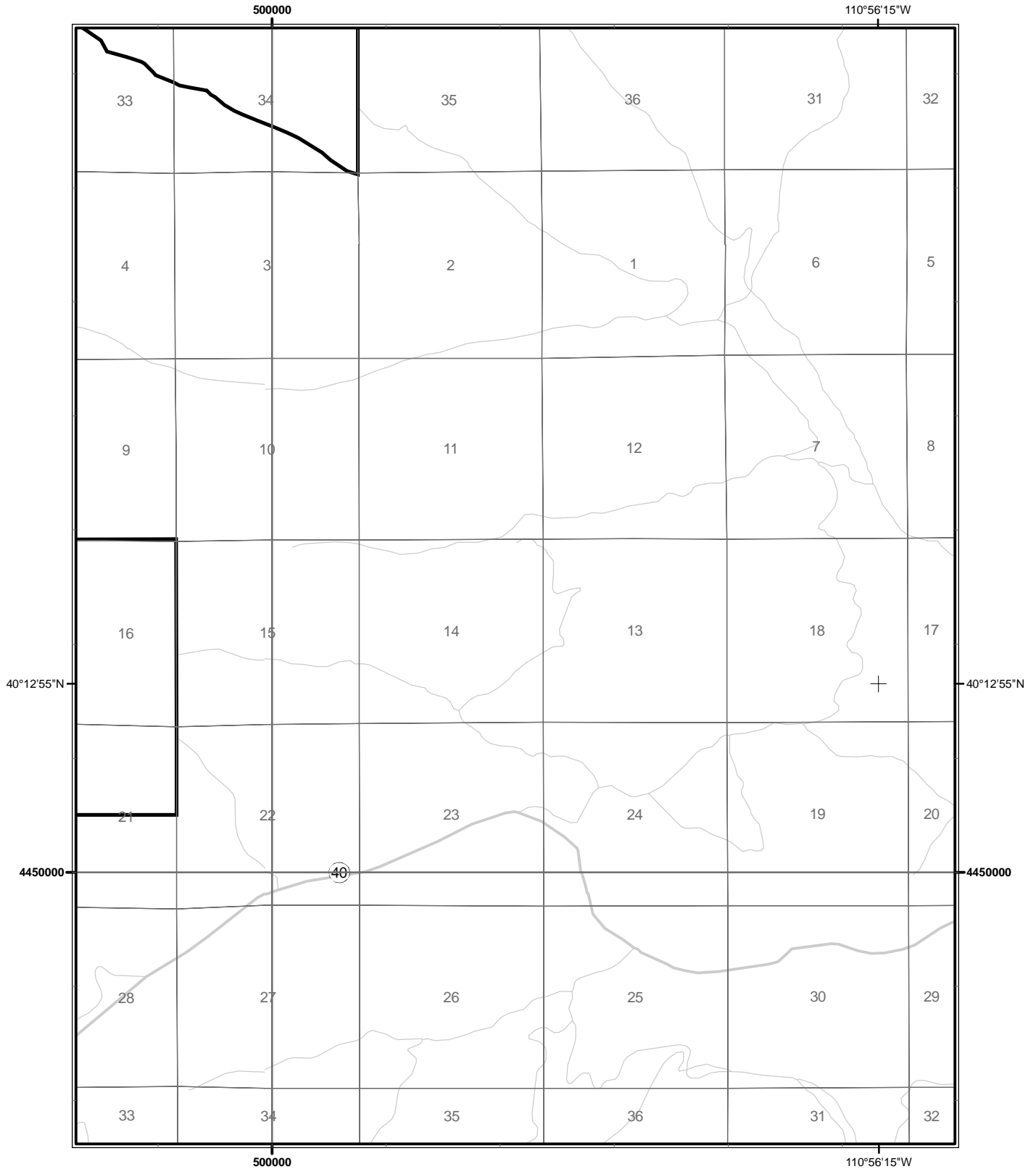
- Motorized Trail Access
- Areas Open To Cross Country Travel
- Forest or Unit Boundary
- This National Forest
- Wilderness
- Lakes



Motor Vehicle Use Map Uinta-Wasatch-Cache National Forests



Map: 05-J

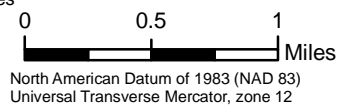


Adjacent Maps

04-I	04-J
05-I	05-J
06-I	

- Roads Open to Highway Legal Vehicles Only
- Roads Open to All Vehicles
- Trails Open to Vehicles 50" or Less in Width
- Trails Open to Motorcycles Only
- Special Vehicle Designation (See Table in front of booklet)
- Interstate
- Other Public Roads
- Dispersed Camping (See Table in front of booklet)
(Used along with road and trail symbols listed above)
- Seasonal Designation (See Table in front of booklet)
(Used along with road or trail shown above)

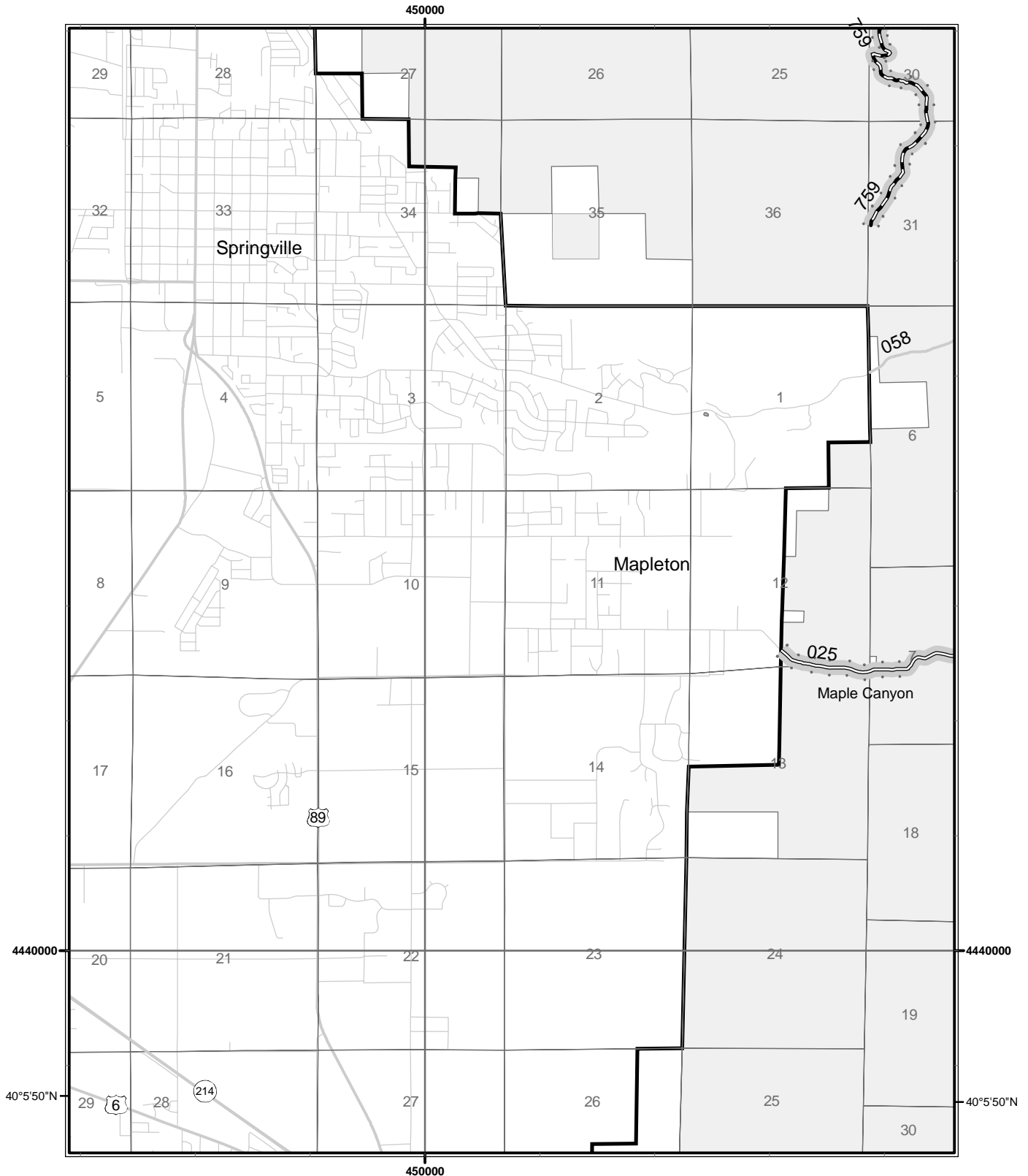
- Motorized Trail Access
- Areas Open To Cross Country Travel
- Forest or Unit Boundary
- This National Forest
- Wilderness
- Lakes



Motor Vehicle Use Map Uinta-Wasatch-Cache National Forests



Map: 06-C




Adjacent Maps

05-B	05-C	05-D
	06-C	06-D
	07-C	07-D
09-B	09-C	

- Roads Open to Highway Legal Vehicles Only
- Roads Open to All Vehicles
- Trails Open to Vehicles 50" or Less in Width
- Trails Open to Motorcycles Only
- Special Vehicle Designation (See Table in front of booklet)
- Interstate
- Other Public Roads
- Dispersed Camping (See Table in front of booklet)
(Used along with road and trail symbols listed above)
- Seasonal Designation (See Table in front of booklet)
(Used along with road or trail shown above)

- Motorized Trail Access
- Areas Open To Cross Country Travel
- Forest or Unit Boundary
- This National Forest
- Wilderness
- Lakes



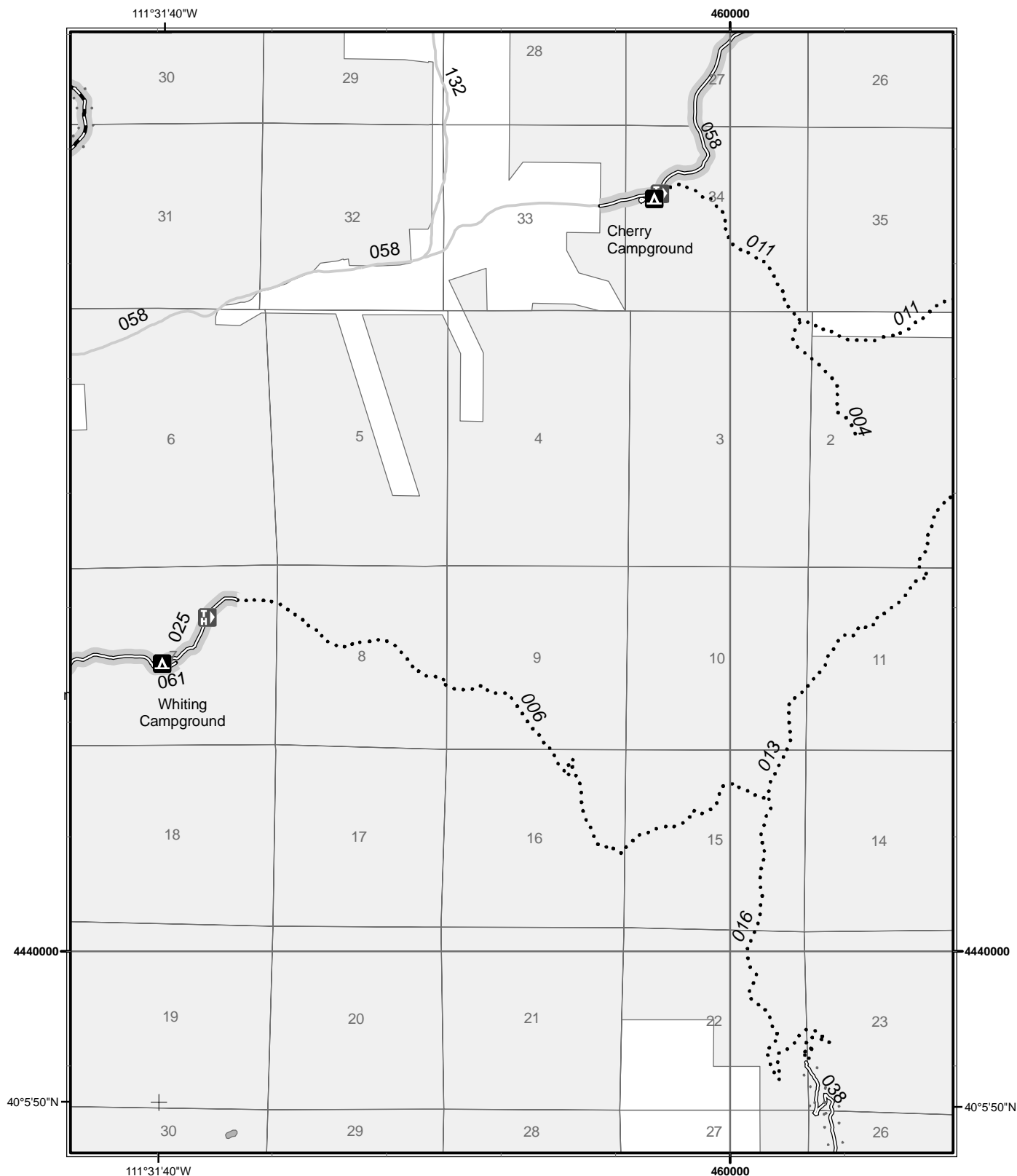
North American Datum of 1983 (NAD 83)
Universal Transverse Mercator, zone 12



Motor Vehicle Use Map Uinta-Wasatch-Cache National Forests



Map: 06-D

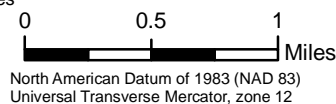


Adjacent Maps

05-C	05-D	05-E
06-C	06-D	06-E
07-C	07-D	07-E
09-C		

- Roads Open to Highway Legal Vehicles Only
- Roads Open to All Vehicles
- Trails Open to Vehicles 50" or Less in Width
- Trails Open to Motorcycles Only
- Special Vehicle Designation (See Table in front of booklet)
- Interstate
- Other Public Roads
- Dispersed Camping (See Table in front of booklet)
- (Used along with road and trail symbols listed above)
- Seasonal Designation (See Table in front of booklet)
- (Used along with road or trail shown above)

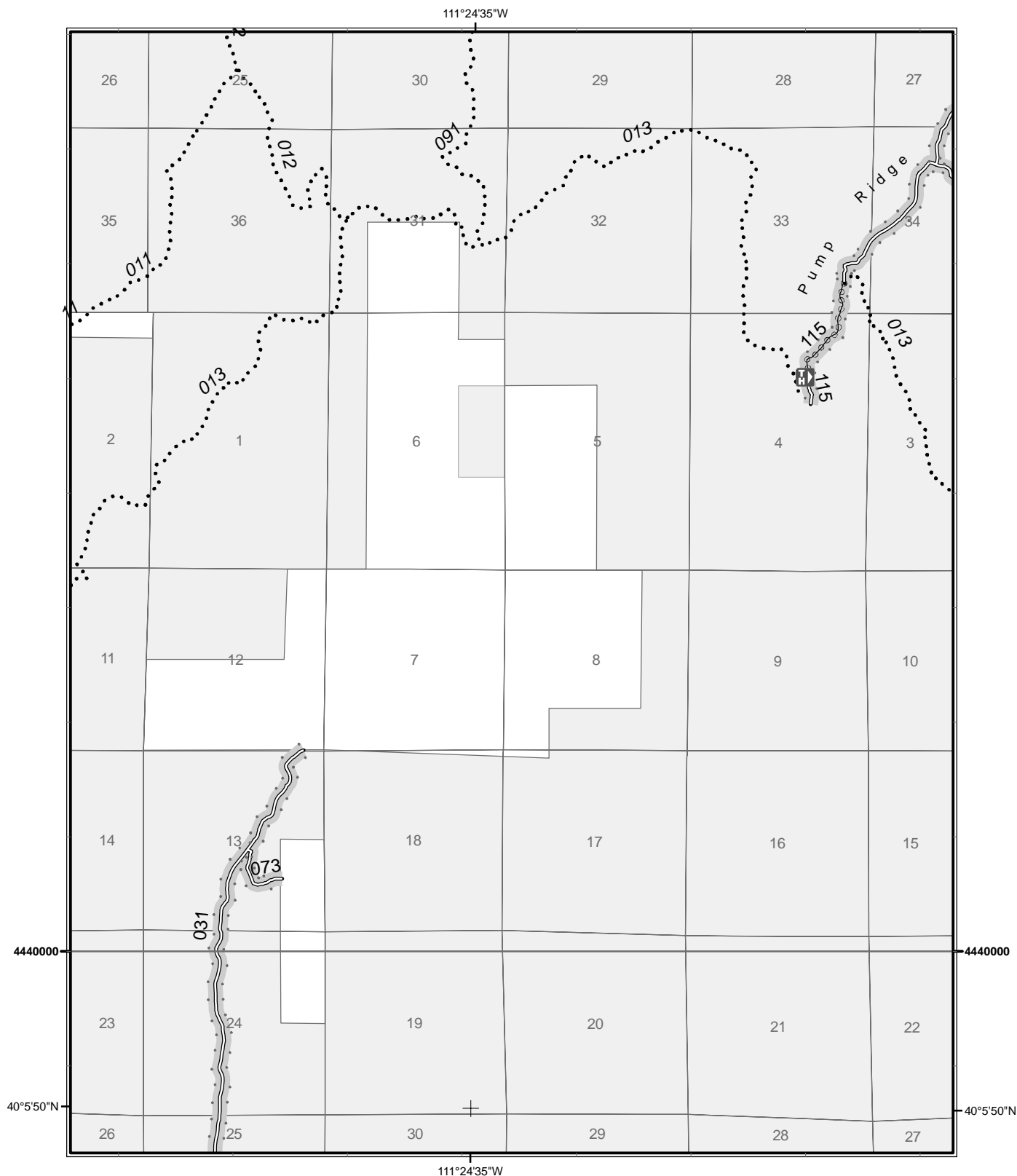
- Motorized Trail Access
- Areas Open To Cross Country Travel
- Forest or Unit Boundary
- This National Forest
- Wilderness
- Lakes



Motor Vehicle Use Map Uinta-Wasatch-Cache National Forests



Map: 06-E

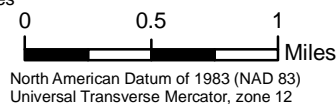


Adjacent Maps

05-D	05-E	05-F
06-D	06-E	06-F
07-D	07-E	07-F

- Roads Open to Highway Legal Vehicles Only
- Roads Open to All Vehicles
- Trails Open to Vehicles 50" or Less in Width
- Trails Open to Motorcycles Only
- Special Vehicle Designation (See Table in front of booklet)
- Interstate
- Other Public Roads
- Dispersed Camping (See Table in front of booklet)
(Used along with road and trail symbols listed above)
- Seasonal Designation (See Table in front of booklet)
(Used along with road or trail shown above)

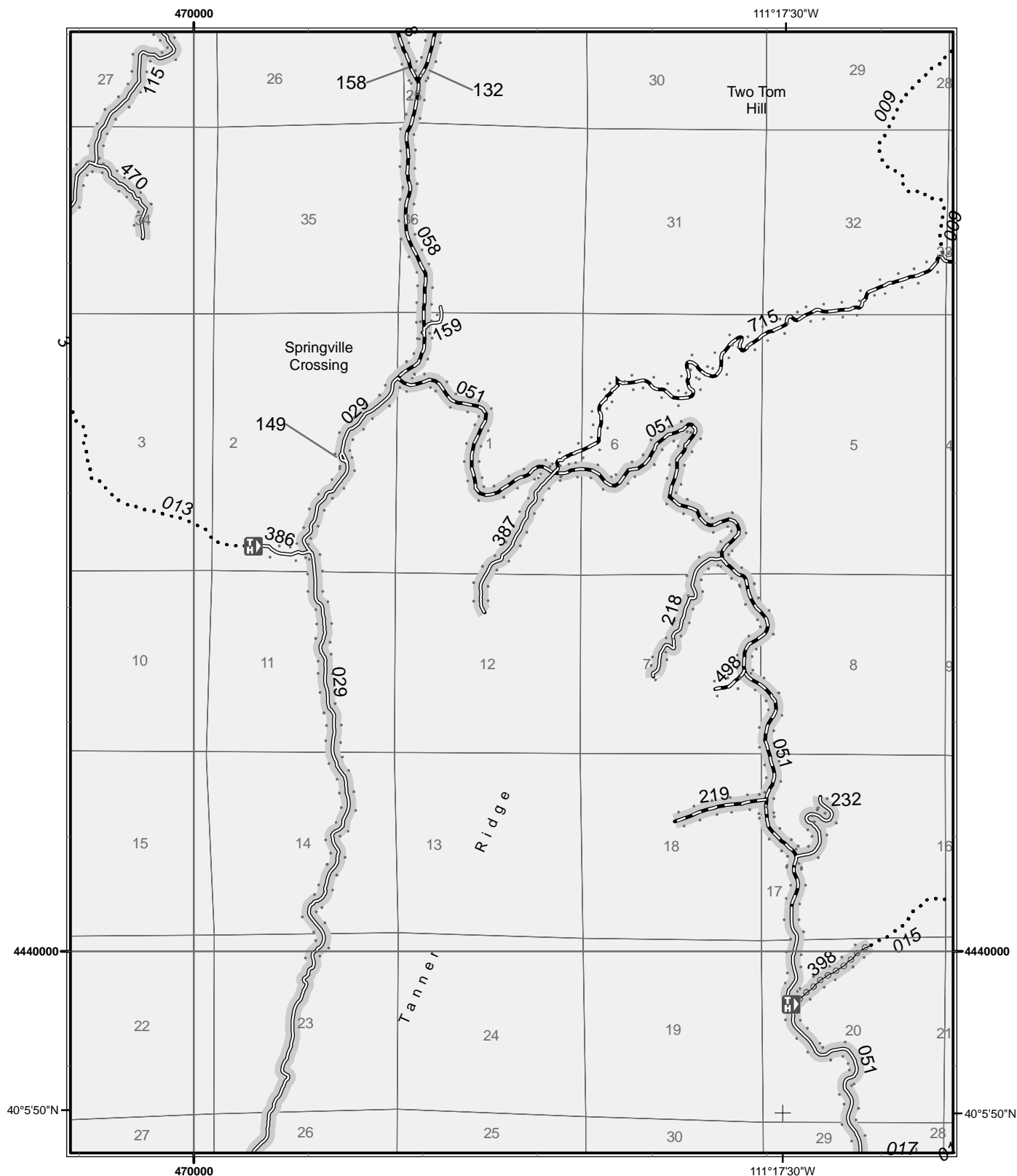
- Motorized Trail Access
- Areas Open To Cross Country Travel
- Forest or Unit Boundary
- This National Forest
- Wilderness
- Lakes



Motor Vehicle Use Map Uinta-Wasatch-Cache National Forests



Map: 06-F

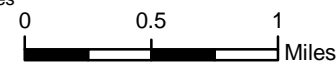


Adjacent Maps

05-E	05-F	05-G
06-E	06-F	06-G
07-E	07-F	07-G

- Roads Open to Highway Legal Vehicles Only
- Roads Open to All Vehicles
- Trails Open to Vehicles 50" or Less in Width
- Trails Open to Motorcycles Only
- Special Vehicle Designation (See Table in front of booklet)
- Interstate
- Other Public Roads
- Dispersed Camping (See Table in front of booklet)
- (Used along with road and trail symbols listed above)
- Seasonal Designation (See Table in front of booklet)
- (Used along with road or trail shown above)

- Motorized Trail Access
- Areas Open To Cross Country Travel
- Forest or Unit Boundary
- This National Forest
- Wilderness
- Lakes

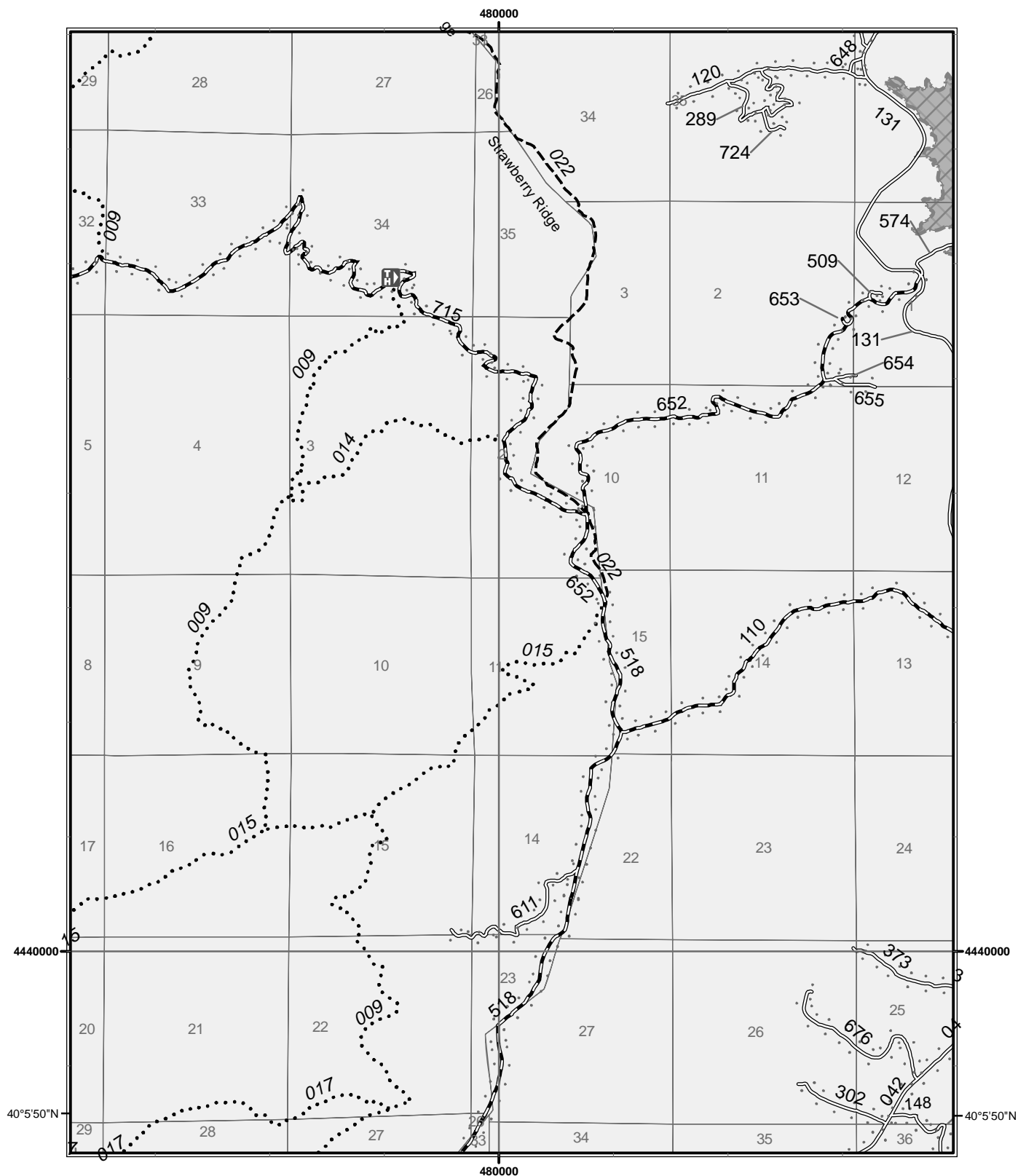


North American Datum of 1983 (NAD 83)
Universal Transverse Mercator, zone 12

Motor Vehicle Use Map Uinta-Wasatch-Cache National Forests



Map: 06-G

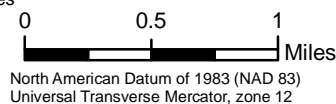


Adjacent Maps

05-F	05-G	05-H
06-F	06-G	06-H
07-F	07-G	07-H

- Roads Open to Highway Legal Vehicles Only
- Roads Open to All Vehicles
- Trails Open to Vehicles 50" or Less in Width
- Trails Open to Motorcycles Only
- Special Vehicle Designation (See Table in front of booklet)
- Interstate
- Other Public Roads
- Dispersed Camping (See Table in front of booklet)
(Used along with road and trail symbols listed above)
- Seasonal Designation (See Table in front of booklet)
(Used along with road or trail shown above)

- Motorized Trail Access
- Areas Open To Cross Country Travel
- Forest or Unit Boundary
- This National Forest
- Wilderness
- Lakes

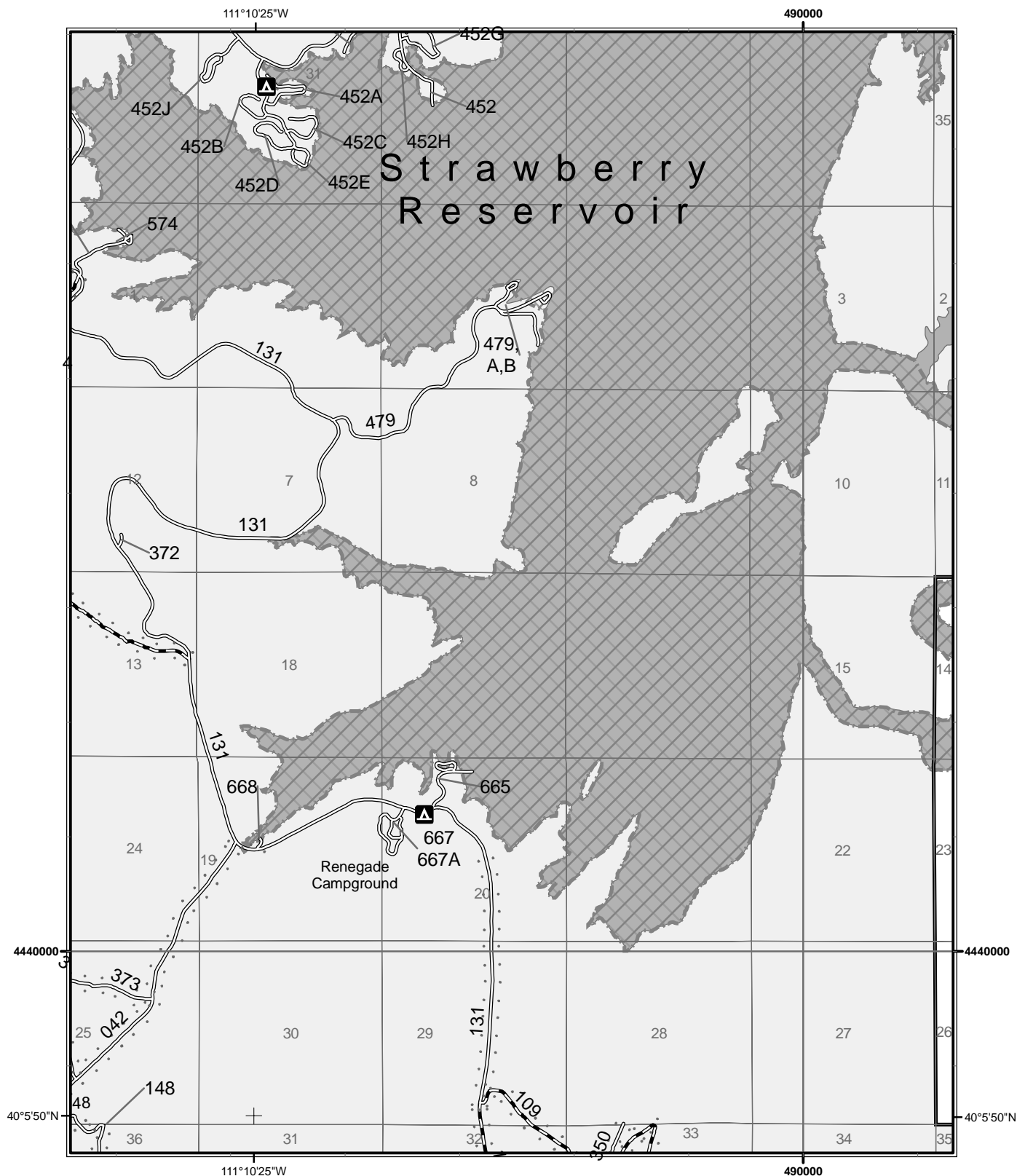


Motor Vehicle Use Map

Uinta-Wasatch-Cache National Forests



Map: 06-H

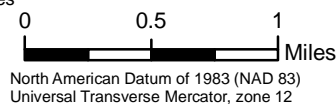


Adjacent Maps

05-G	05-H	05-I
06-G	06-H	06-I
07-G	07-H	07-I

- Roads Open to Highway Legal Vehicles Only
- Roads Open to All Vehicles
- Trails Open to Vehicles 50" or Less in Width
- Trails Open to Motorcycles Only
- Special Vehicle Designation (See Table in front of booklet)
- Interstate
- Other Public Roads
- Dispersed Camping (See Table in front of booklet)
- (Used along with road and trail symbols listed above)
- Seasonal Designation (See Table in front of booklet)
- (Used along with road or trail shown above)

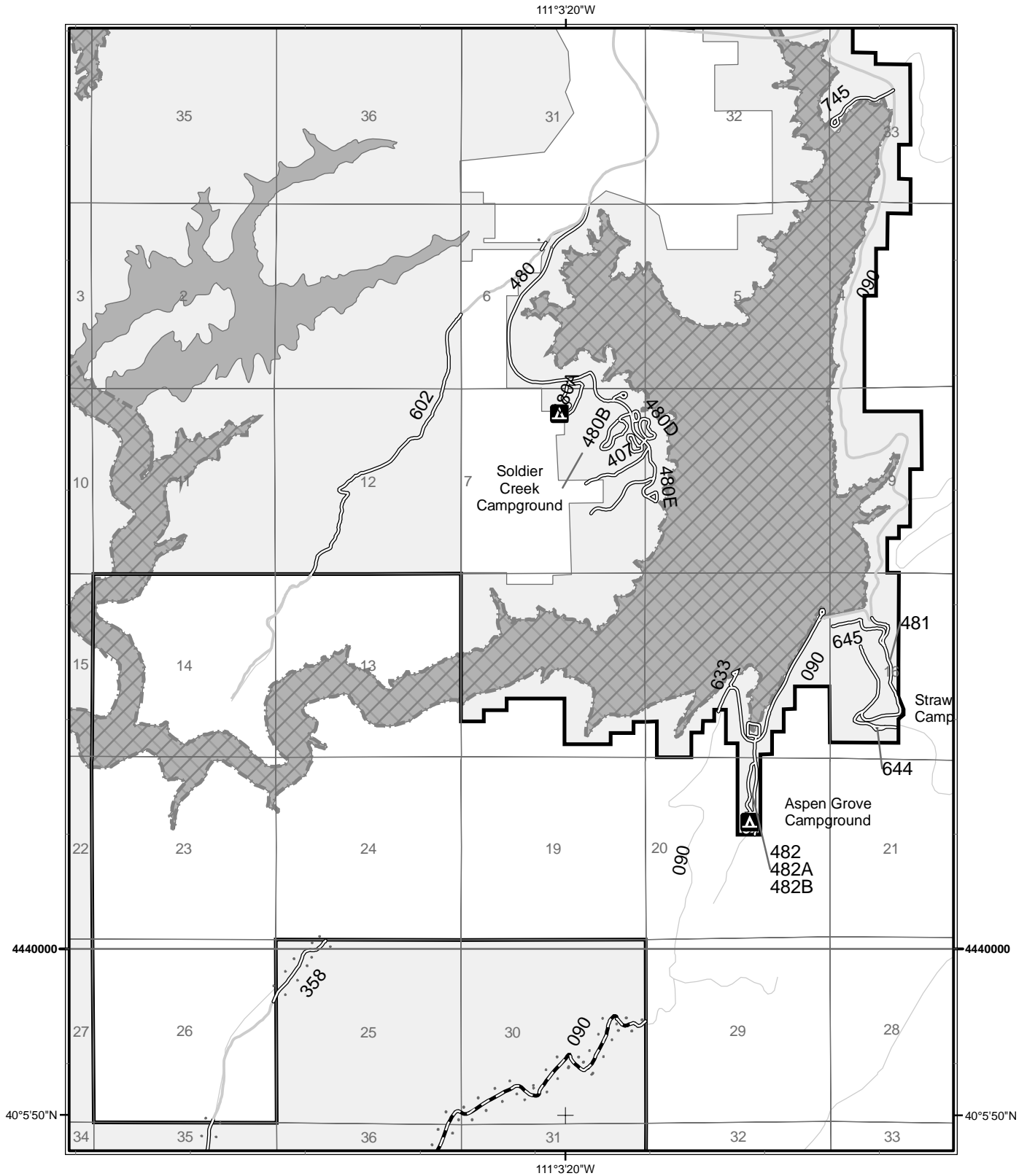
- Motorized Trail Access
- Areas Open To Cross Country Travel
- Forest or Unit Boundary
- This National Forest
- Wilderness
- Lakes



Motor Vehicle Use Map Uinta-Wasatch-Cache National Forests



Map: 06-I

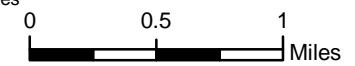


Adjacent Maps

05-H	05-I	05-J
06-H	06-I	
07-H	07-I	07-J

- Roads Open to Highway Legal Vehicles Only
- Roads Open to All Vehicles
- Trails Open to Vehicles 50" or Less in Width
- Trails Open to Motorcycles Only
- Special Vehicle Designation (See Table in front of booklet)
- Interstate
- Other Public Roads
- Dispersed Camping (See Table in front of booklet)
- (Used along with road and trail symbols listed above)
- Seasonal Designation (See Table in front of booklet)
- (Used along with road or trail shown above)

- Motorized Trail Access
- Areas Open To Cross Country Travel
- Forest or Unit Boundary
- This National Forest
- Wilderness
- Lakes



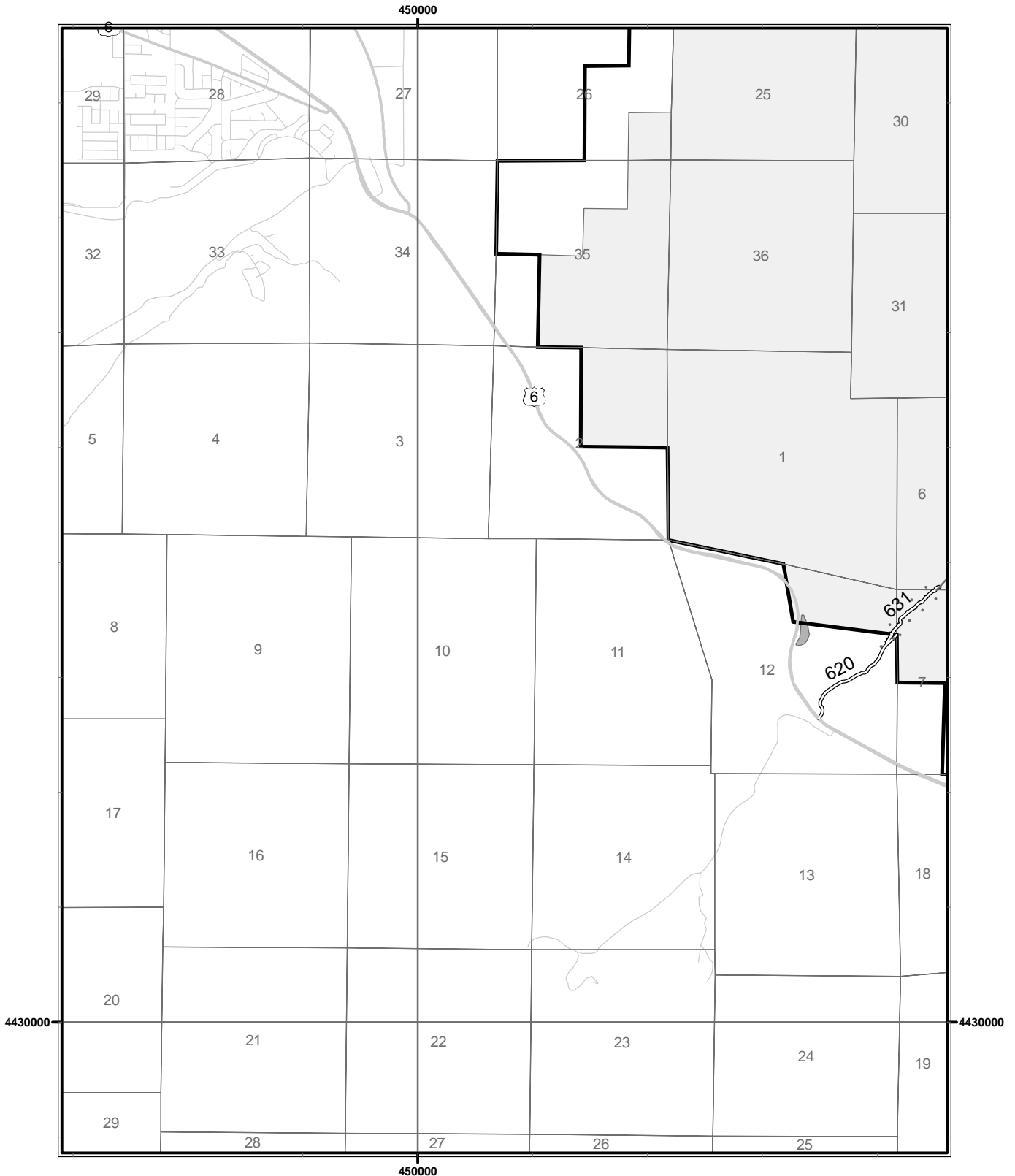
North American Datum of 1983 (NAD 83)
Universal Transverse Mercator, zone 12



Motor Vehicle Use Map Uinta-Wasatch-Cache National Forests



Map: 07-C

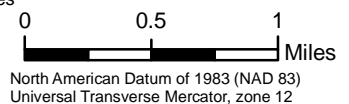


Adjacent Maps

	06-C	06-D
	07-C	07-D
09-B	09-C	08-D
10-B	10-C	

- Roads Open to Highway Legal Vehicles Only
- Roads Open to All Vehicles
- Trails Open to Vehicles 50" or Less in Width
- Trails Open to Motorcycles Only
- Special Vehicle Designation (See Table in front of booklet)
- Interstate
- Other Public Roads
- Dispersed Camping (See Table in front of booklet)
- Seasonal Designation (See Table in front of booklet)
- Seasonal Designation (Used along with road or trail shown above)

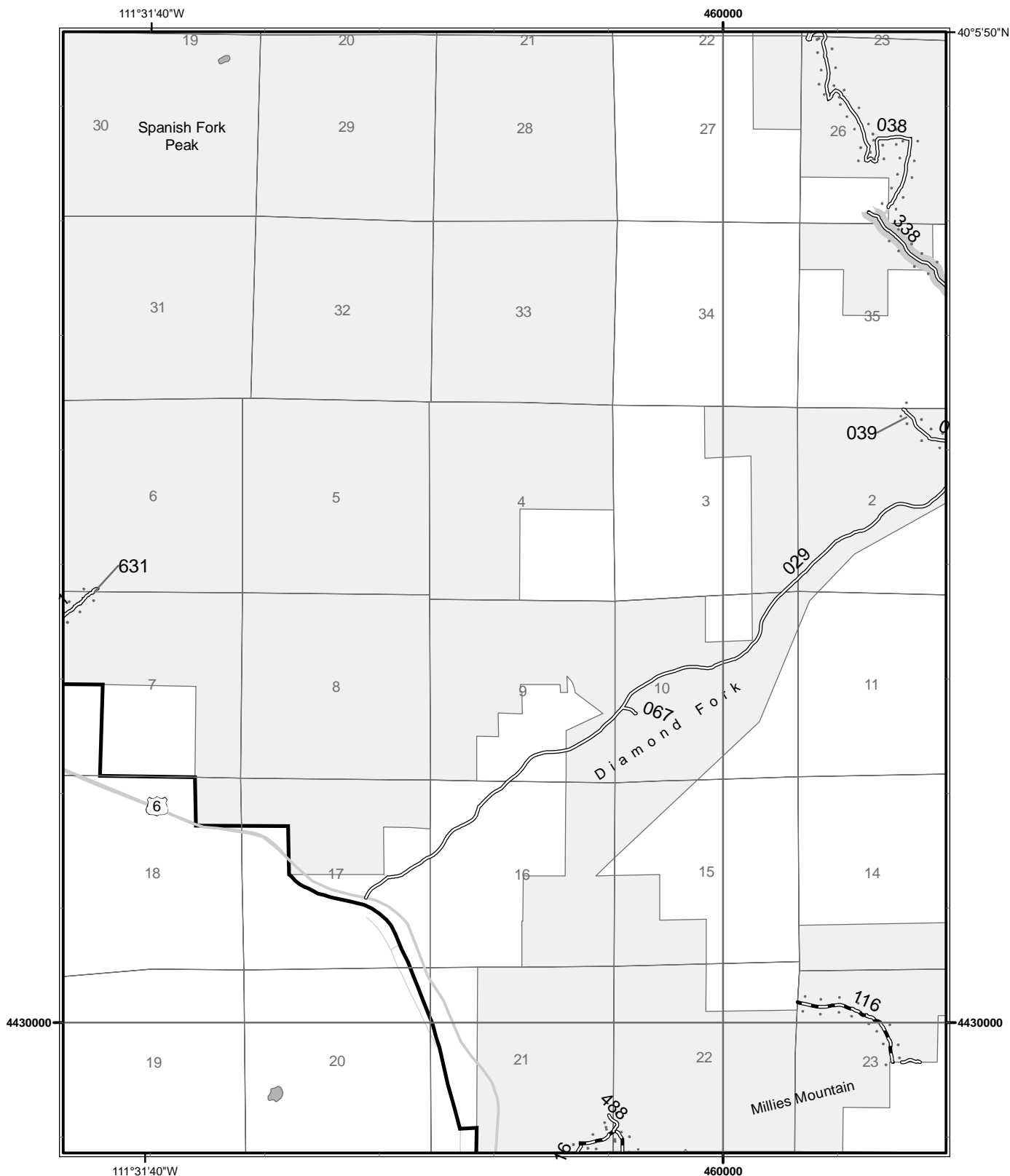
- Motorized Trail Access
- Areas Open To Cross Country Travel
- Forest or Unit Boundary
- This National Forest
- Wilderness
- Lakes



Motor Vehicle Use Map Uinta-Wasatch-Cache National Forests



Map: 07-D

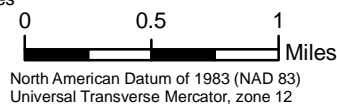


Adjacent Maps

06-C	06-D	06-E
07-C	07-D	07-E
09-C	08-D	08-E
10-C		

- Roads Open to Highway Legal Vehicles Only
- Roads Open to All Vehicles
- Trails Open to Vehicles 50" or Less in Width
- Trails Open to Motorcycles Only
- Special Vehicle Designation (See Table in front of booklet)
- Interstate
- Other Public Roads
- Dispersed Camping (See Table in front of booklet)
- (Used along with road and trail symbols listed above)
- Seasonal Designation (See Table in front of booklet)
- (Used along with road or trail shown above)

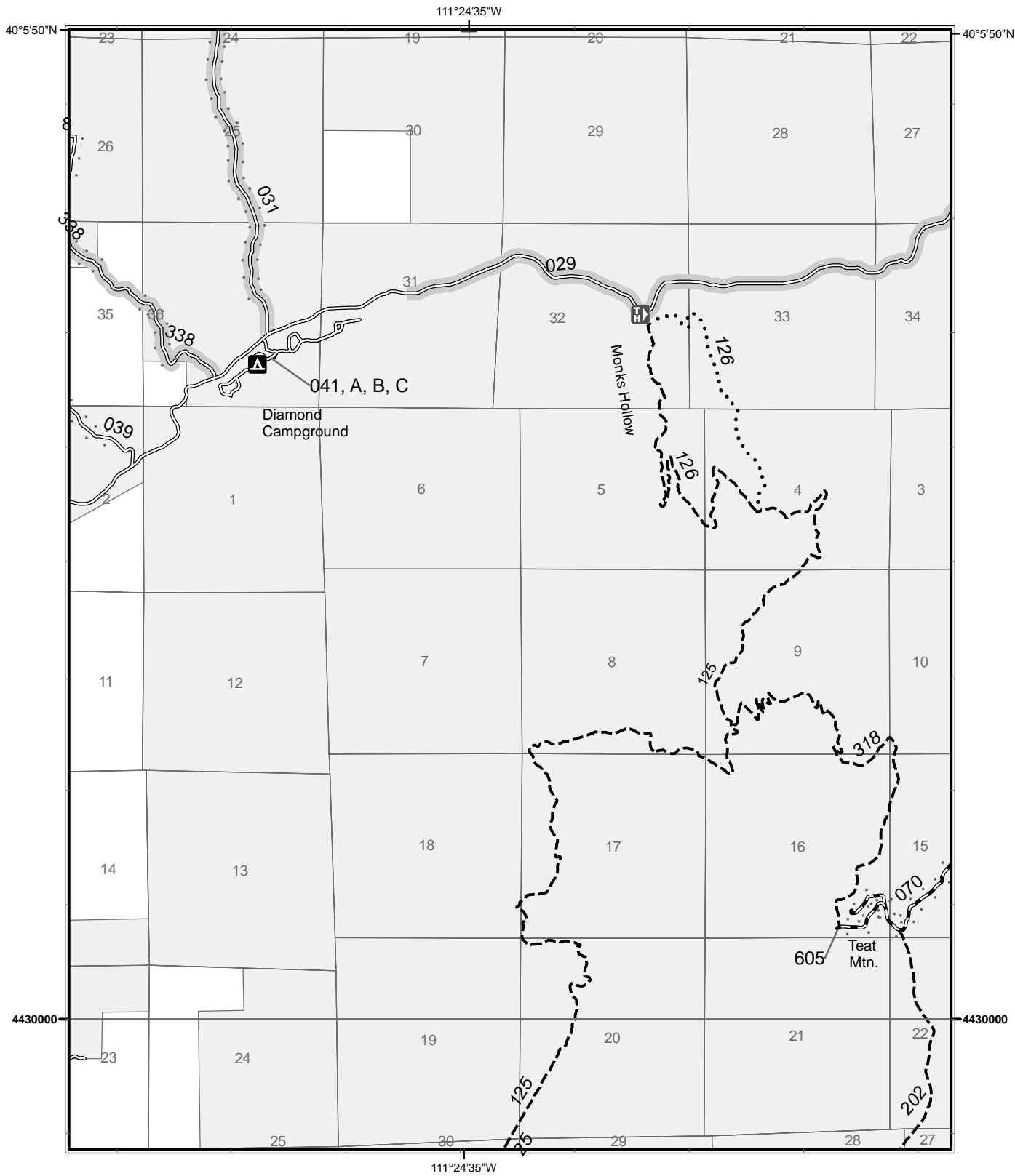
- Motorized Trail Access
- Areas Open To Cross Country Travel
- Forest or Unit Boundary
- This National Forest
- Wilderness
- Lakes



Motor Vehicle Use Map Uinta-Wasatch-Cache National Forests



Map: 07-E

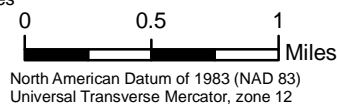


Adjacent Maps

06-D	06-E	06-F
07-D	07-E	07-F
08-D	08-E	08-F

- Roads Open to Highway Legal Vehicles Only
- Roads Open to All Vehicles
- Trails Open to Vehicles 50" or Less in Width
- Trails Open to Motorcycles Only
- Special Vehicle Designation (See Table in front of booklet)
- Interstate
- Other Public Roads
- Dispersed Camping (See Table in front of booklet)
(Used along with road and trail symbols listed above)
- Seasonal Designation (See Table in front of booklet)
(Used along with road or trail shown above)

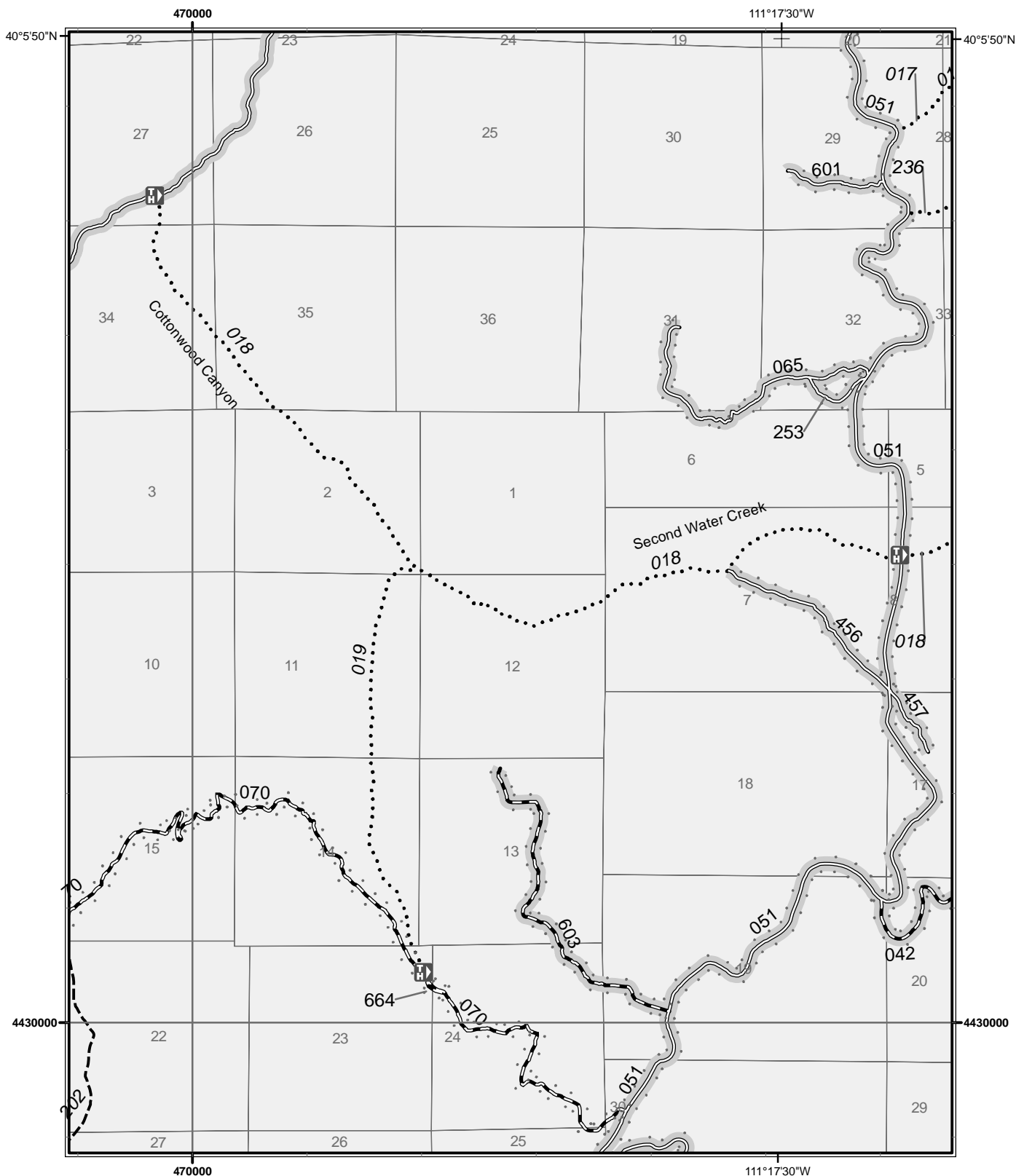
- Motorized Trail Access
- Areas Open To Cross Country Travel
- Forest or Unit Boundary
- This National Forest
- Wilderness
- Lakes



Motor Vehicle Use Map Uinta-Wasatch-Cache National Forests



Map: 07-F

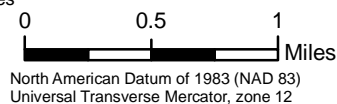


Adjacent Maps

06-E	06-F	06-G
07-E	07-F	07-G
08-E	08-F	08-G

- Roads Open to Highway Legal Vehicles Only
- Roads Open to All Vehicles
- Trails Open to Vehicles 50" or Less in Width
- Trails Open to Motorcycles Only
- Special Vehicle Designation (See Table in front of booklet)
- Interstate
- Other Public Roads
- Dispersed Camping (See Table in front of booklet)
(Used along with road and trail symbols listed above)
- Seasonal Designation (See Table in front of booklet)
(Used along with road or trail shown above)

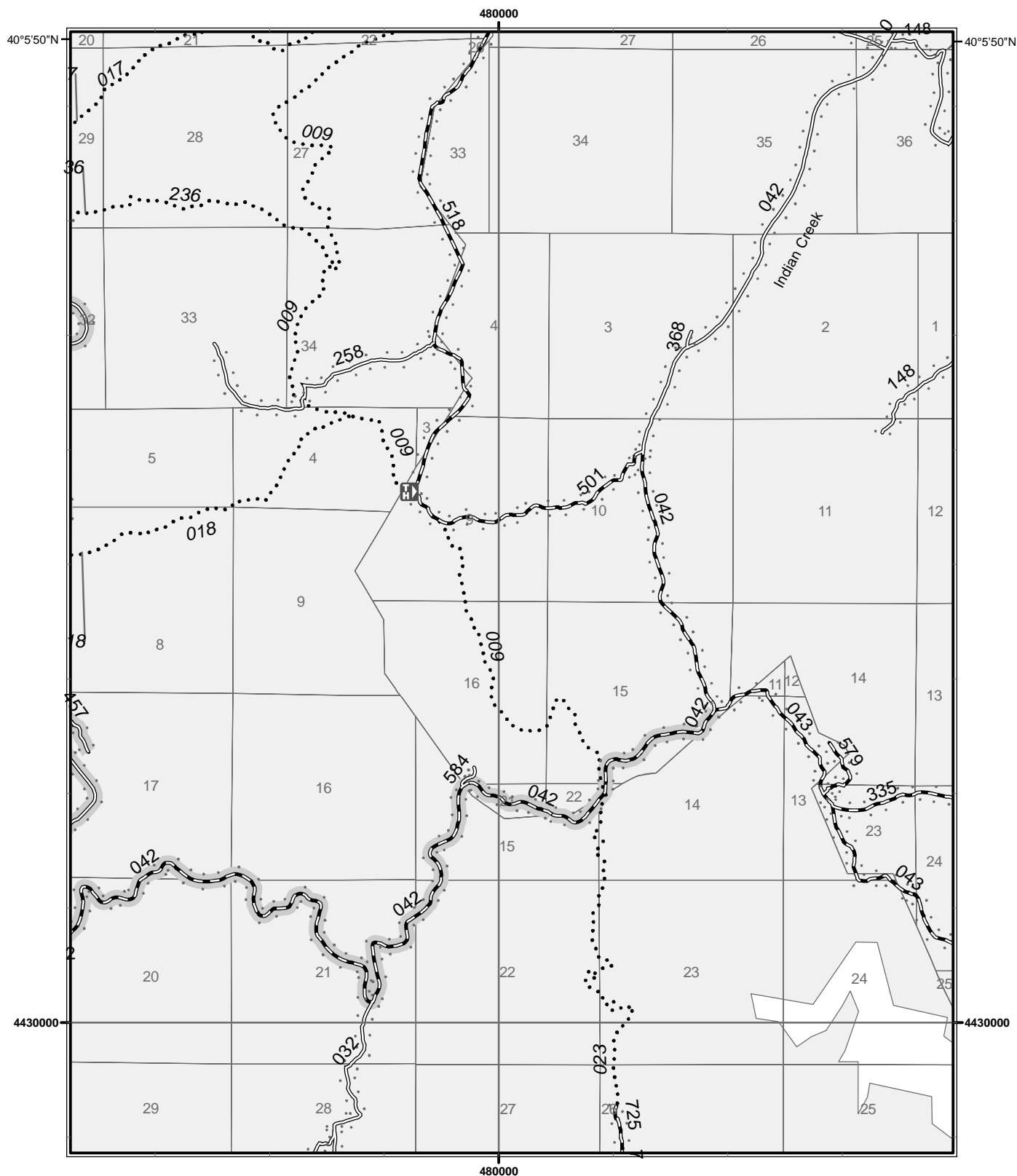
- Motorized Trail Access
- Areas Open To Cross Country Travel
- Forest or Unit Boundary
- This National Forest
- Wilderness
- Lakes



Motor Vehicle Use Map Uinta-Wasatch-Cache National Forests



Map: 07-G

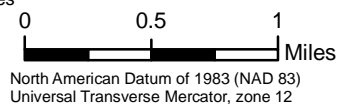


Adjacent Maps

06-F	06-G	06-H
07-F	07-G	07-H
08-F	08-G	08-H

- Roads Open to Highway Legal Vehicles Only
- Roads Open to All Vehicles
- Trails Open to Vehicles 50" or Less in Width
- Trails Open to Motorcycles Only
- Special Vehicle Designation (See Table in front of booklet)
- Interstate
- Other Public Roads
- Dispersed Camping (See Table in front of booklet)
(Used along with road and trail symbols listed above)
- Seasonal Designation (See Table in front of booklet)
(Used along with road or trail shown above)

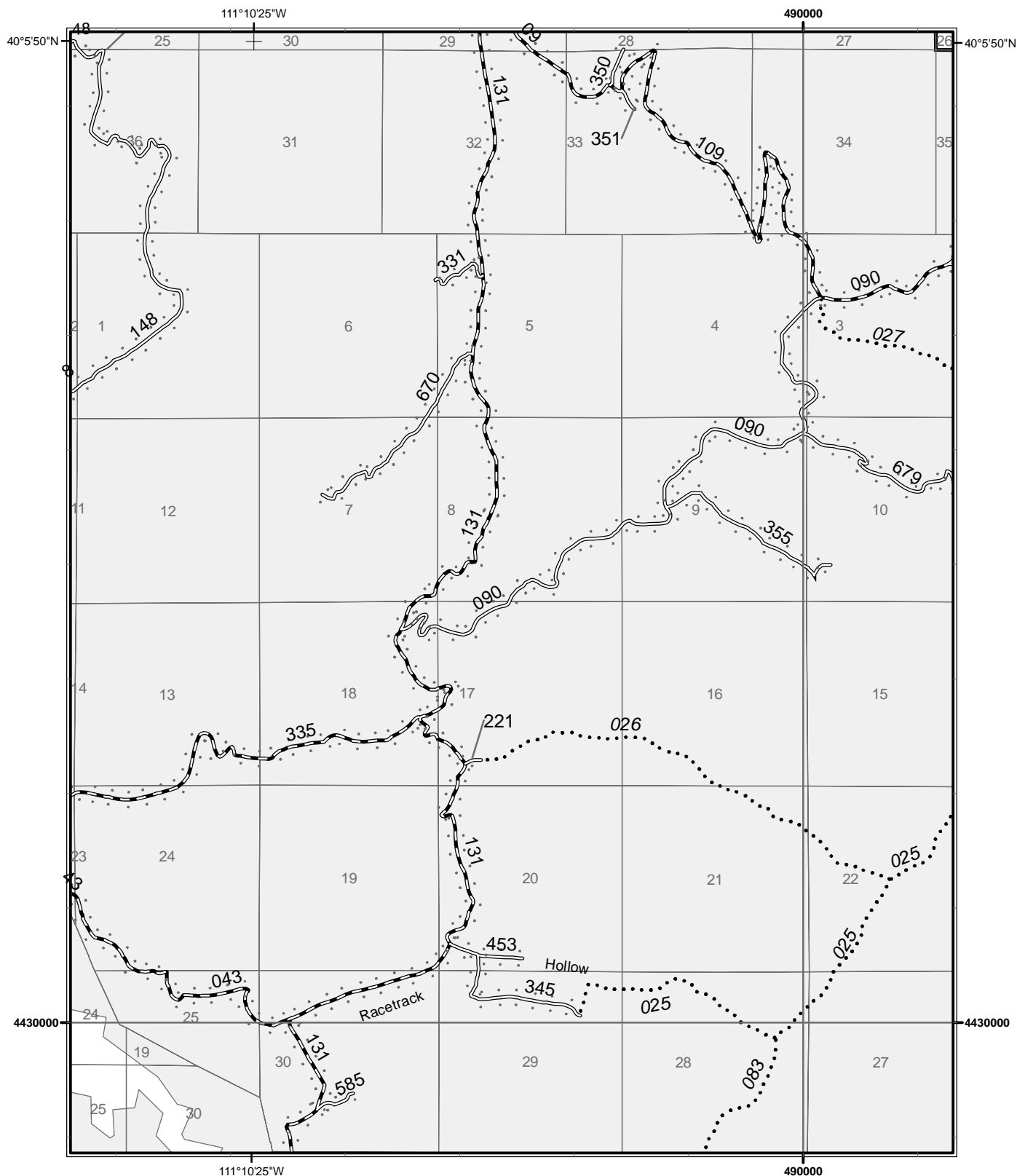
- Motorized Trail Access
- Areas Open To Cross Country Travel
- Forest or Unit Boundary
- This National Forest
- Wilderness
- Lakes



Motor Vehicle Use Map Uinta-Wasatch-Cache National Forests



Map: 07-H

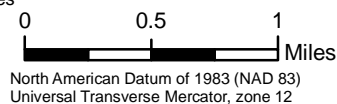


Adjacent Maps

06-G	06-H	06-I
07-G	07-H	07-I
08-G	08-H	08-I

- Roads Open to Highway Legal Vehicles Only
- Roads Open to All Vehicles
- Trails Open to Vehicles 50" or Less in Width
- Trails Open to Motorcycles Only
- Special Vehicle Designation (See Table in front of booklet)
- Interstate
- Other Public Roads
- Dispersed Camping (See Table in front of booklet)
(Used along with road and trail symbols listed above)
- Seasonal Designation (See Table in front of booklet)
(Used along with road or trail shown above)

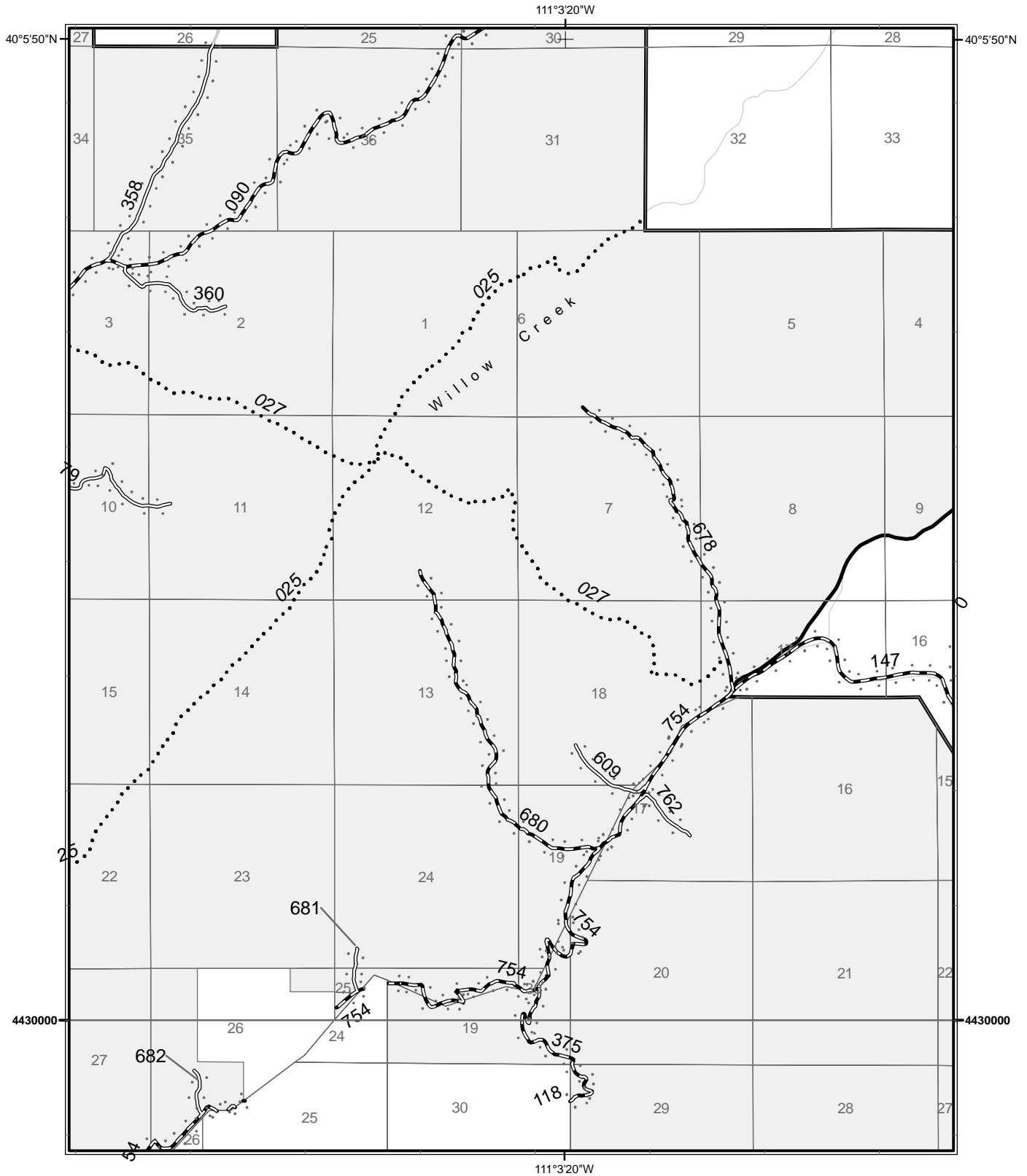
- Motorized Trail Access
- Areas Open To Cross Country Travel
- Forest or Unit Boundary
- This National Forest
- Wilderness
- Lakes



Motor Vehicle Use Map Uinta-Wasatch-Cache National Forests



Map: 07-I

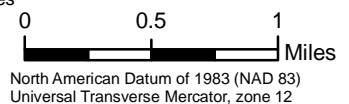


Adjacent Maps

06-H	06-I	
07-H	07-I	07-J
08-H	08-I	08-J

- Roads Open to Highway Legal Vehicles Only
- Roads Open to All Vehicles
- Trails Open to Vehicles 50" or Less in Width
- Trails Open to Motorcycles Only
- Special Vehicle Designation (See Table in front of booklet)
- Interstate
- Other Public Roads
- Dispersed Camping (See Table in front of booklet)
- Seasonal Designation (See Table in front of booklet)
- Seasonal Designation (Used along with road or trail shown above)

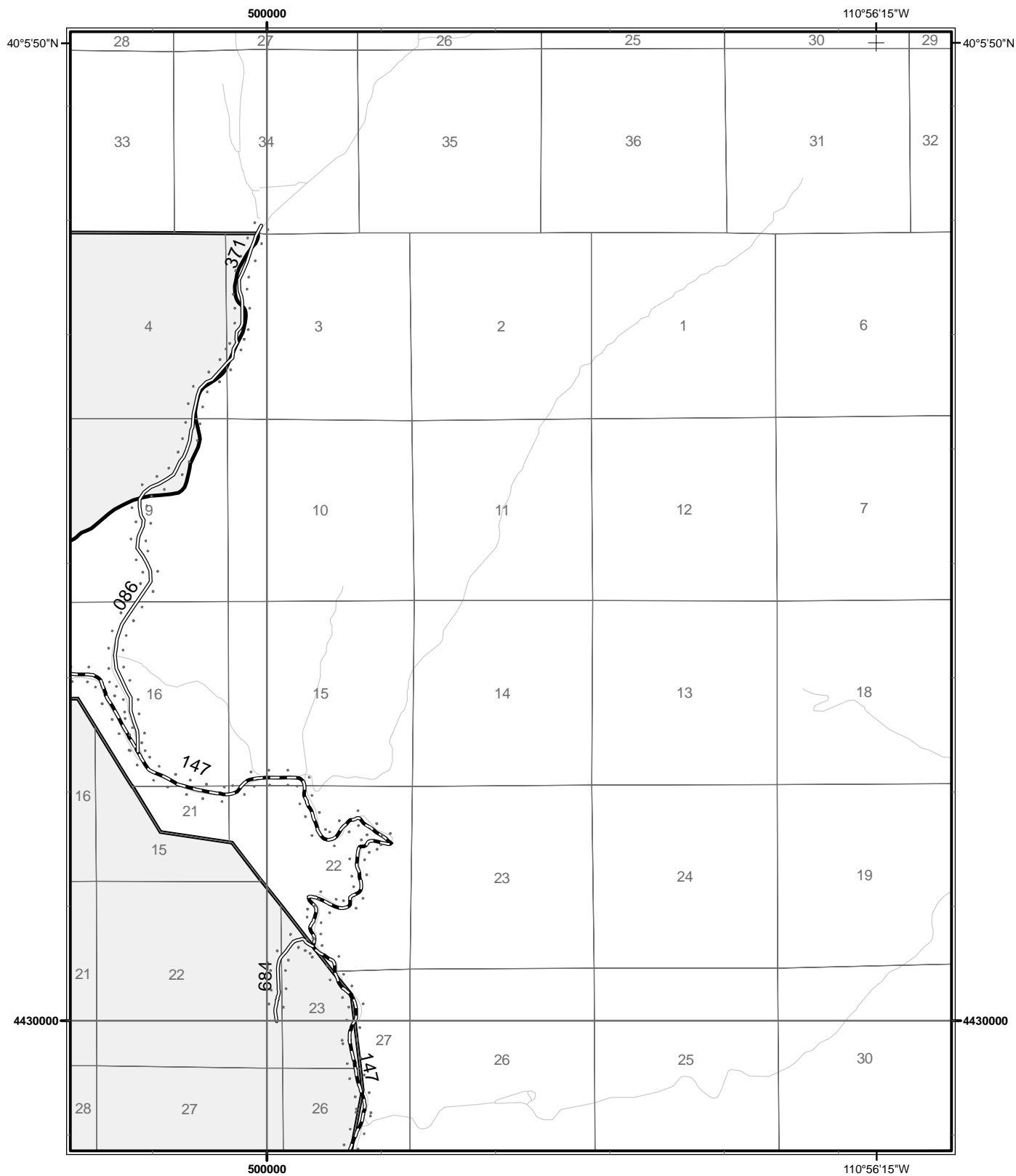
- Motorized Trail Access
- Areas Open To Cross Country Travel
- Forest or Unit Boundary
- This National Forest
- Wilderness
- Lakes



Motor Vehicle Use Map Uinta-Wasatch-Cache National Forests



Map: 07-J

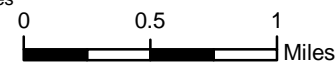


Adjacent Maps

06-I	
07-I	07-J
08-I	08-J

- Roads Open to Highway Legal Vehicles Only
- Roads Open to All Vehicles
- Trails Open to Vehicles 50" or Less in Width
- Trails Open to Motorcycles Only
- Special Vehicle Designation (See Table in front of booklet)
- Interstate
- Other Public Roads
- Dispersed Camping (See Table in front of booklet)
(Used along with road and trail symbols listed above)
- Seasonal Designation (See Table in front of booklet)
(Used along with road or trail shown above)

- Motorized Trail Access
- Areas Open To Cross Country Travel
- Forest or Unit Boundary
- This National Forest
- Wilderness
- Lakes



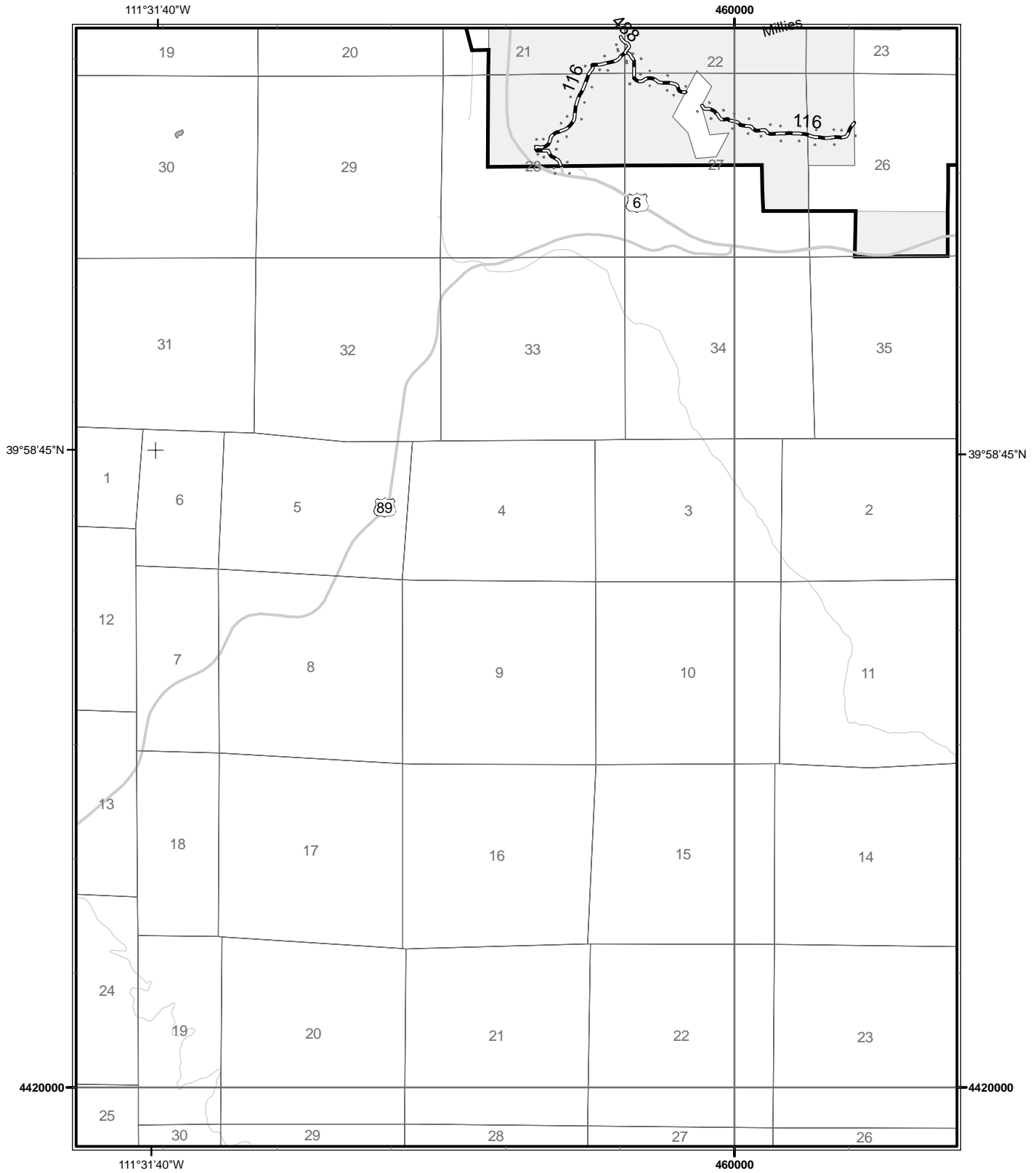
North American Datum of 1983 (NAD 83)
Universal Transverse Mercator, zone 12



Motor Vehicle Use Map Uinta-Wasatch-Cache National Forests



Map: 08-D

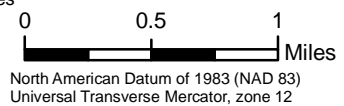


Adjacent Maps

07-C	07-D	07-E
09-C	08-D	08-E
10-C		
11-C		

- Roads Open to Highway Legal Vehicles Only
- Roads Open to All Vehicles
- Trails Open to Vehicles 50" or Less in Width
- Trails Open to Motorcycles Only
- Special Vehicle Designation (See Table in front of booklet)
- Interstate
- Other Public Roads
- Dispersed Camping (See Table in front of booklet)
- (Used along with road and trail symbols listed above)
- Seasonal Designation (See Table in front of booklet)
- (Used along with road or trail shown above)

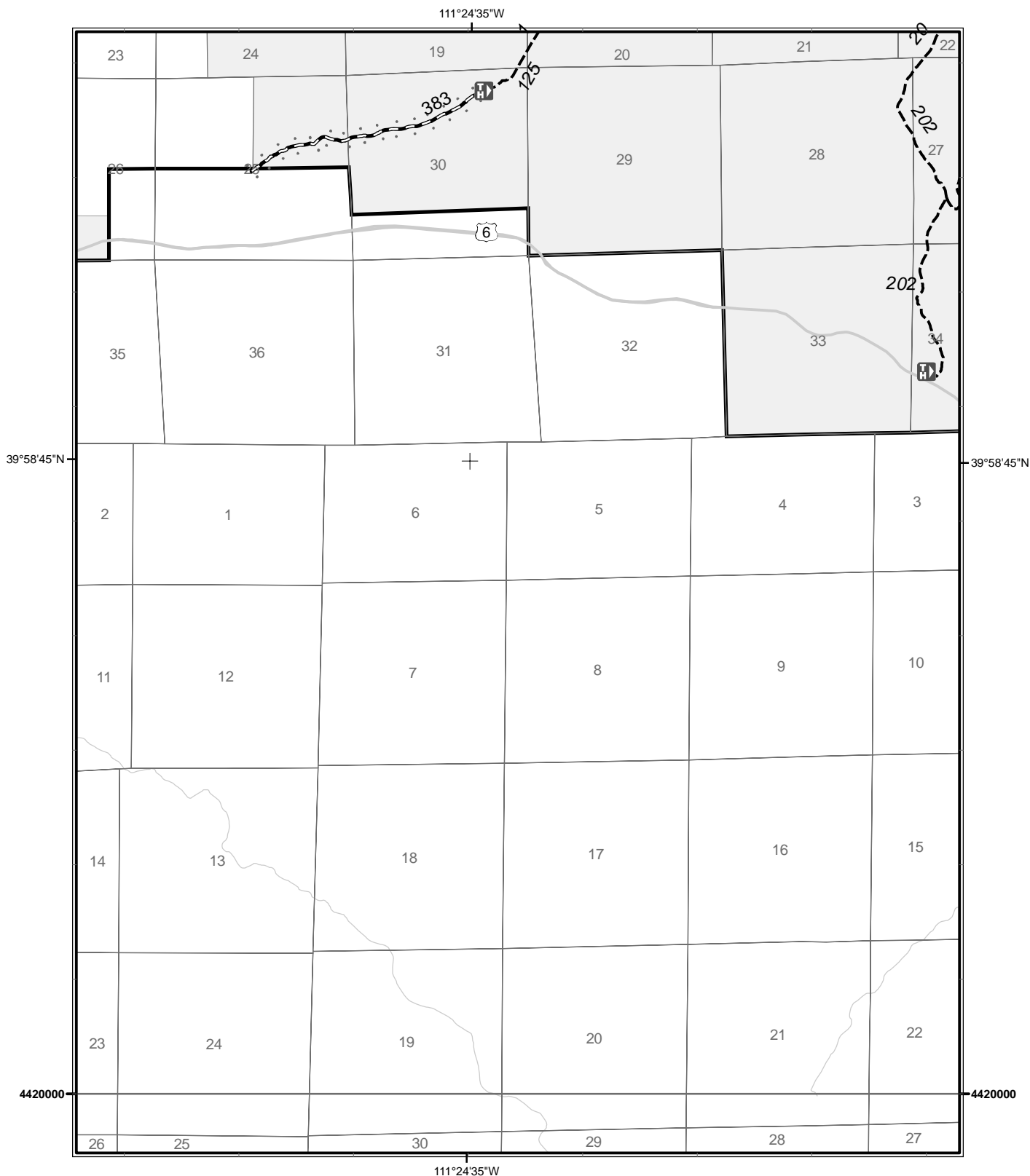
- Motorized Trail Access
- Areas Open To Cross Country Travel
- Forest or Unit Boundary
- This National Forest
- Wilderness
- Lakes



Motor Vehicle Use Map Uinta-Wasatch-Cache National Forests



Map: 08-E

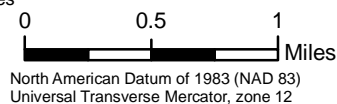


Adjacent Maps

07-D	07-E	07-F
08-D	08-E	08-F

- Roads Open to Highway Legal Vehicles Only
- Roads Open to All Vehicles
- Trails Open to Vehicles 50" or Less in Width
- Trails Open to Motorcycles Only
- Special Vehicle Designation (See Table in front of booklet)
- Interstate
- Other Public Roads
- Dispersed Camping (See Table in front of booklet)
(Used along with road and trail symbols listed above)
- Seasonal Designation (See Table in front of booklet)
(Used along with road or trail shown above)

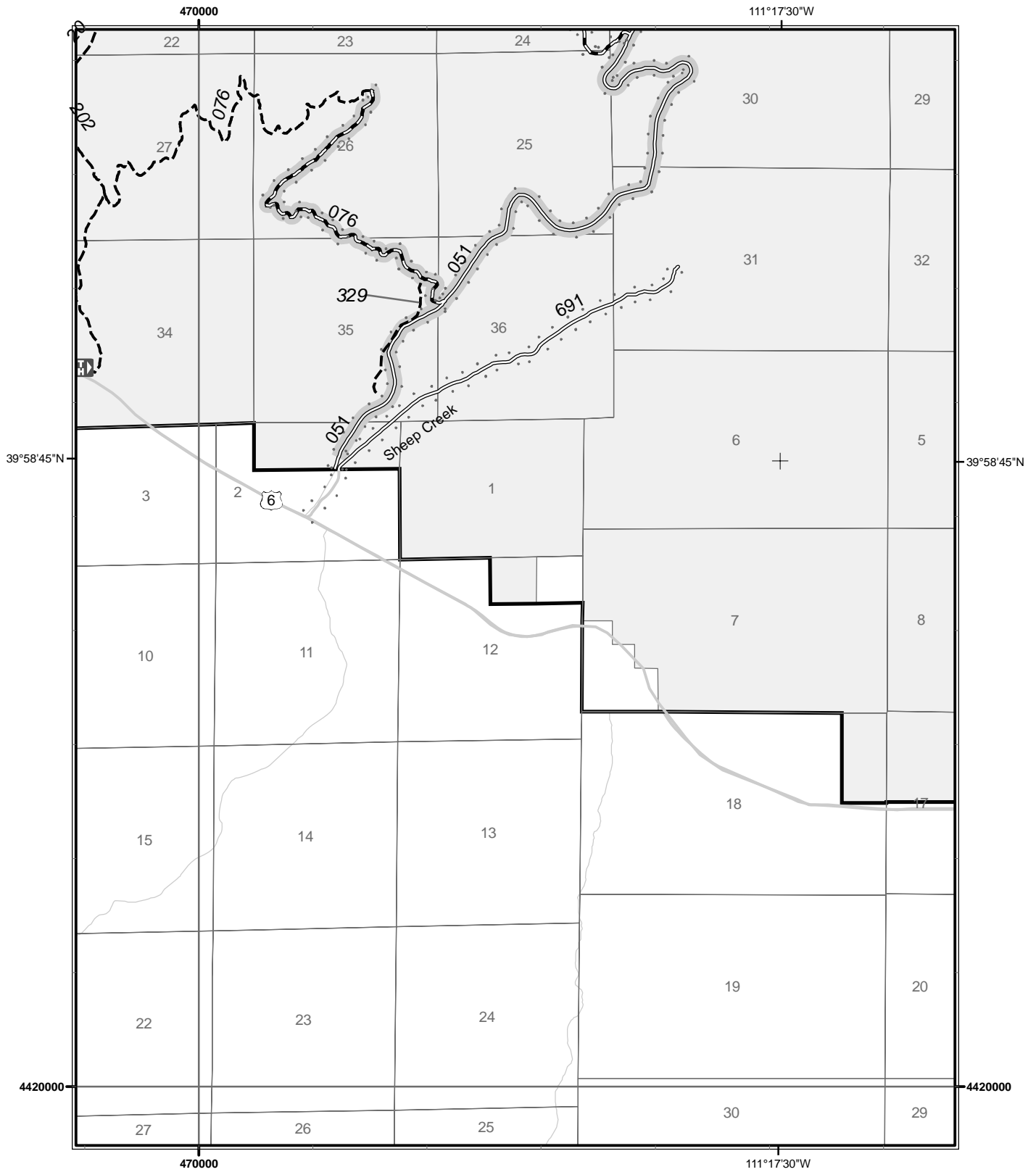
- Motorized Trail Access
- Areas Open To Cross Country Travel
- Forest or Unit Boundary
- This National Forest
- Wilderness
- Lakes



Motor Vehicle Use Map Uinta-Wasatch-Cache National Forests



Map: 08-F




Adjacent Maps

07-E	07-F	07-G
08-E	08-F	08-G

- Roads Open to Highway Legal Vehicles Only
- Roads Open to All Vehicles
- Trails Open to Vehicles 50" or Less in Width
- Trails Open to Motorcycles Only
- Special Vehicle Designation (See Table in front of booklet)
- Interstate
- Other Public Roads
- Dispersed Camping (See Table in front of booklet)
(Used along with road and trail symbols listed above)
- Seasonal Designation (See Table in front of booklet)
(Used along with road or trail shown above)

- Motorized Trail Access
- Areas Open To Cross Country Travel
- Forest or Unit Boundary
- This National Forest
- Wilderness
- Lakes



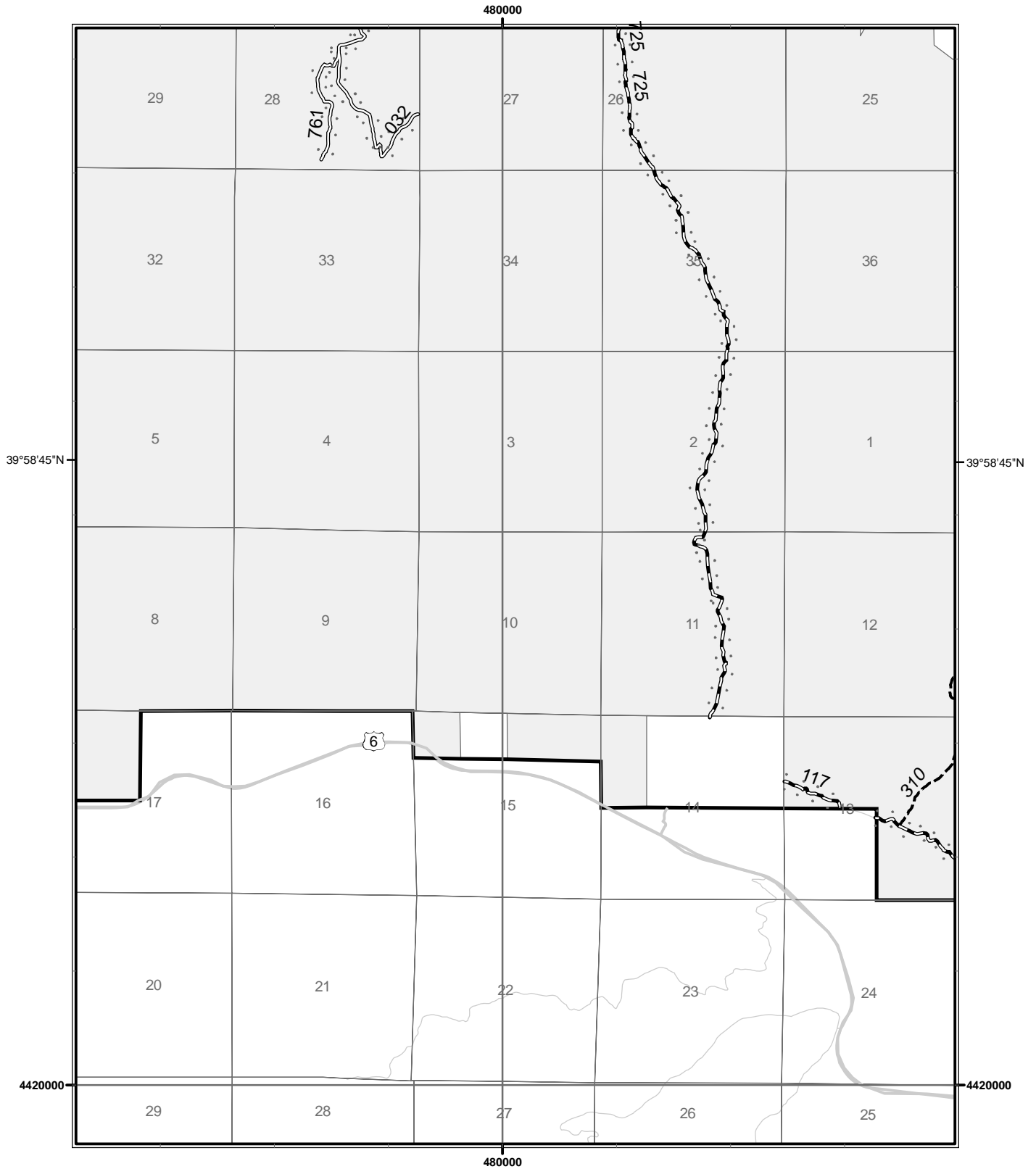
North American Datum of 1983 (NAD 83)
Universal Transverse Mercator, zone 12



Motor Vehicle Use Map Uinta-Wasatch-Cache National Forests



Map: 08-G

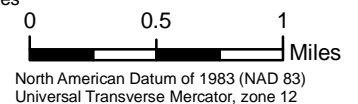


Adjacent Maps

07-F	07-G	07-H
08-F	08-G	08-H

- Roads Open to Highway Legal Vehicles Only
- Roads Open to All Vehicles
- Trails Open to Vehicles 50" or Less in Width
- Trails Open to Motorcycles Only
- Special Vehicle Designation (See Table in front of booklet)
- Interstate
- Other Public Roads
- Dispersed Camping (See Table in front of booklet)
- (Used along with road and trail symbols listed above)
- Seasonal Designation (See Table in front of booklet)
- (Used along with road or trail shown above)

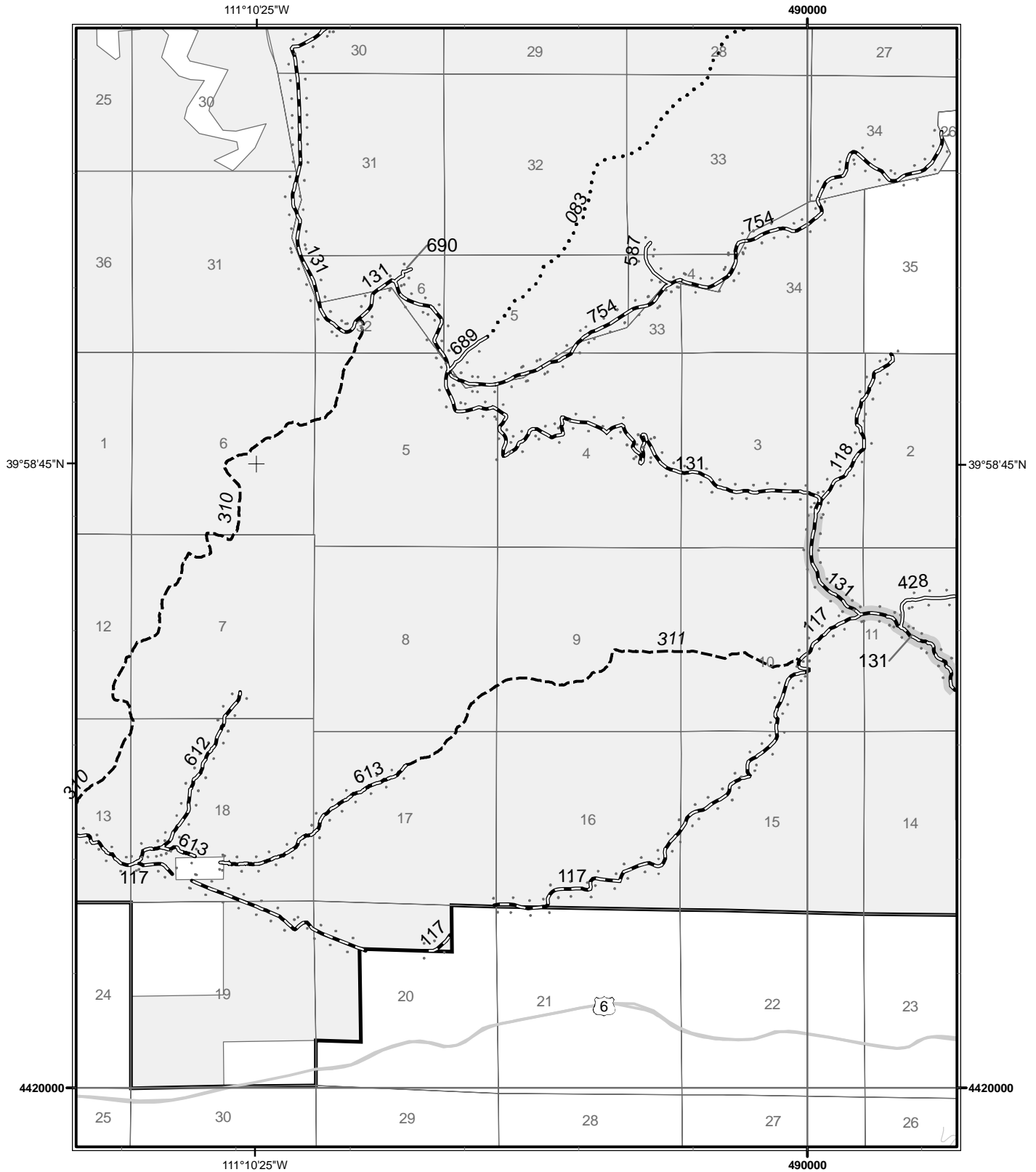
- Motorized Trail Access
- Areas Open To Cross Country Travel
- Forest or Unit Boundary
- This National Forest
- Wilderness
- Lakes



Motor Vehicle Use Map Uinta-Wasatch-Cache National Forests



Map: 08-H




Adjacent Maps

07-G	07-H	07-I
08-G	08-H	08-I
08-K		

- Roads Open to Highway Legal Vehicles Only
- Roads Open to All Vehicles
- Trails Open to Vehicles 50" or Less in Width
- Trails Open to Motorcycles Only
- Special Vehicle Designation (See Table in front of booklet)
- Interstate
- Other Public Roads
- Dispersed Camping (See Table in front of booklet)
- (Used along with road and trail symbols listed above)
- Seasonal Designation (See Table in front of booklet)
- (Used along with road or trail shown above)

- Motorized Trail Access
- Areas Open To Cross Country Travel
- Forest or Unit Boundary
- This National Forest
- Wilderness
- Lakes



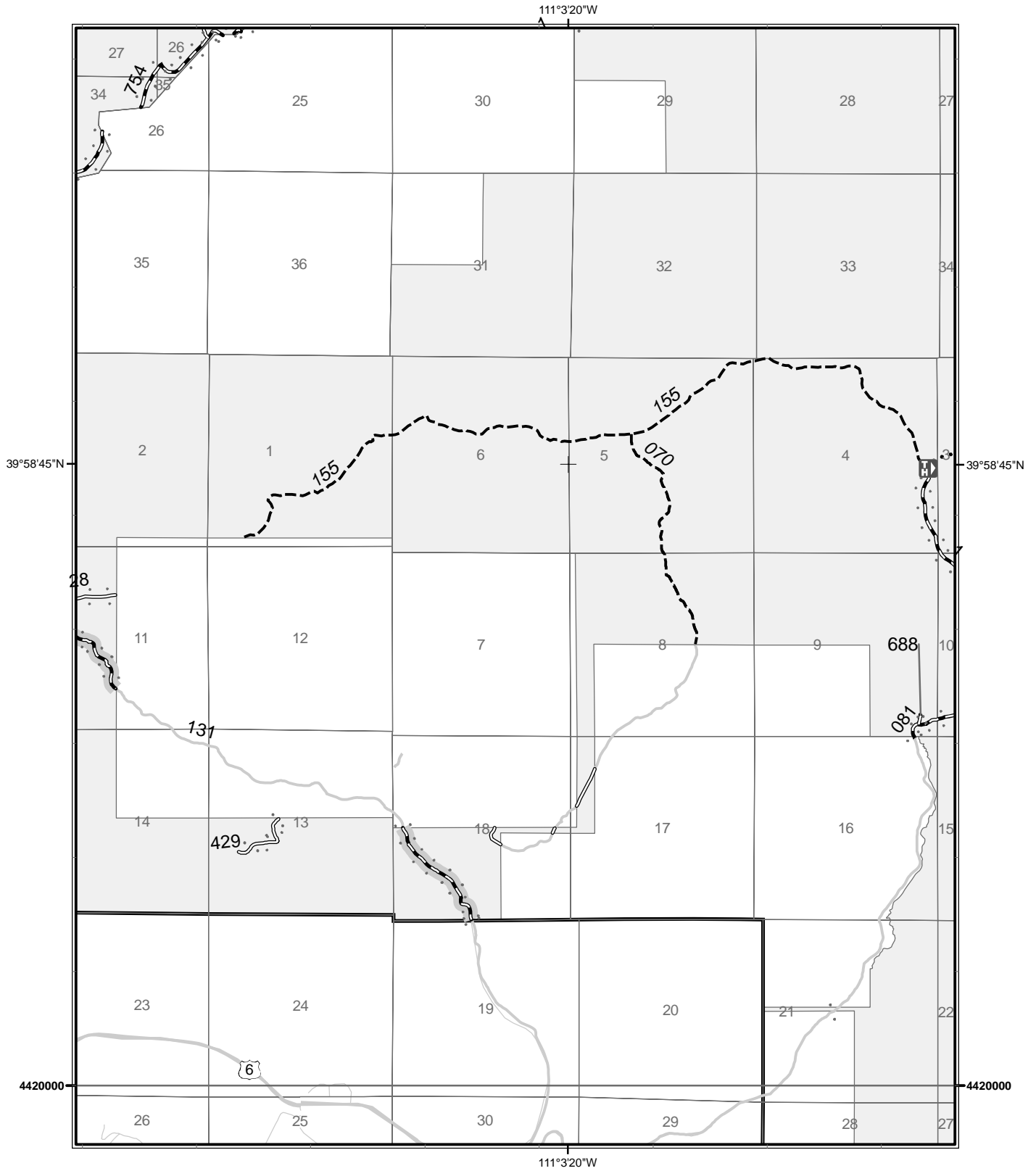
North American Datum of 1983 (NAD 83)
Universal Transverse Mercator, zone 12



Motor Vehicle Use Map Uinta-Wasatch-Cache National Forests



Map: 08-I

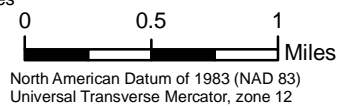


Adjacent Maps

07-H	07-I	07-J
08-H	08-I	08-J
		08-K

- Roads Open to Highway Legal Vehicles Only
- Roads Open to All Vehicles
- Trails Open to Vehicles 50" or Less in Width
- Trails Open to Motorcycles Only
- Special Vehicle Designation (See Table in front of booklet)
- Interstate
- Other Public Roads
- Dispersed Camping (See Table in front of booklet)
(Used along with road and trail symbols listed above)
- Seasonal Designation (See Table in front of booklet)
(Used along with road or trail shown above)

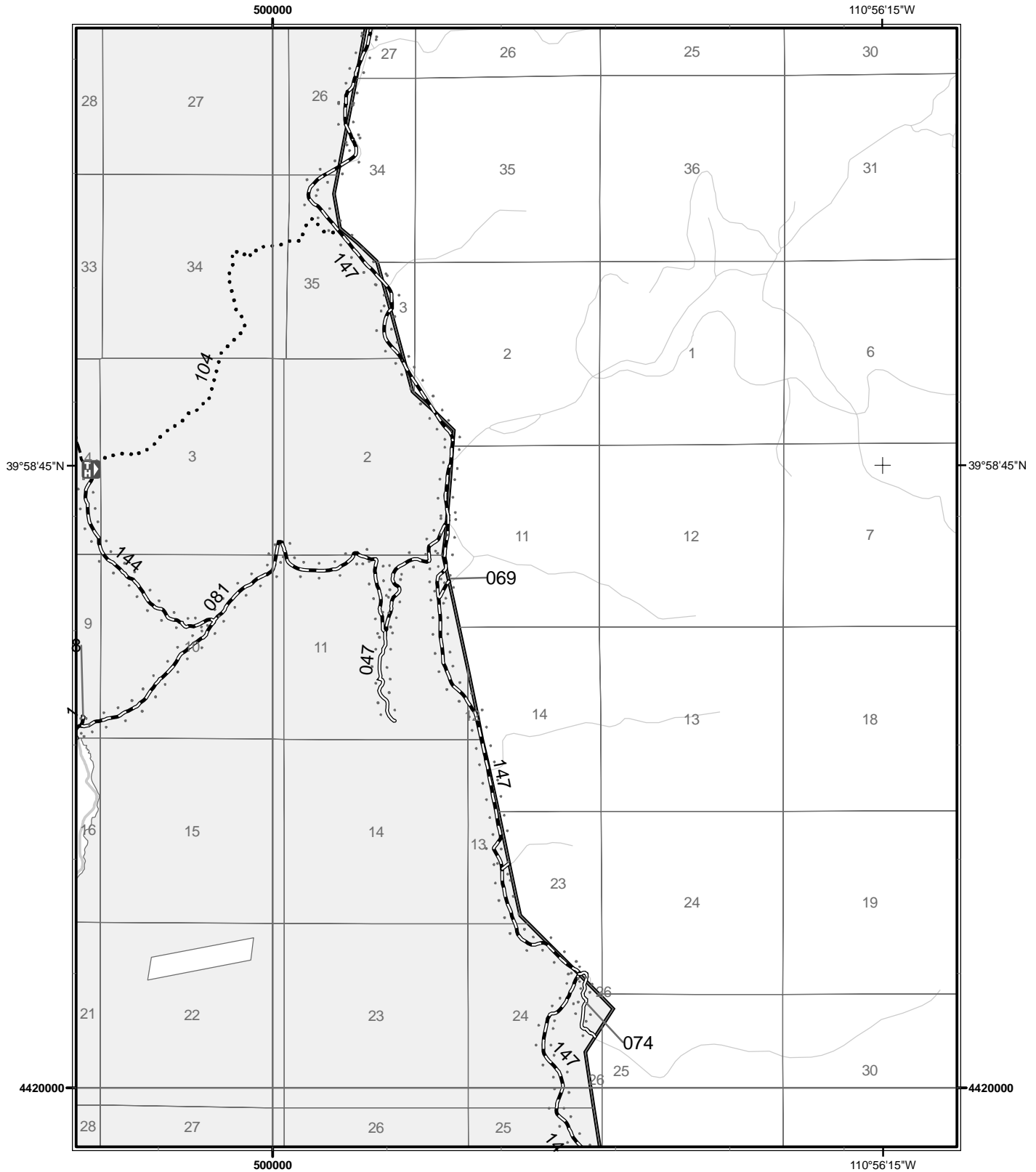
- Motorized Trail Access
- Areas Open To Cross Country Travel
- Forest or Unit Boundary
- This National Forest
- Wilderness
- Lakes



Motor Vehicle Use Map Uinta-Wasatch-Cache National Forests



Map: 08-J

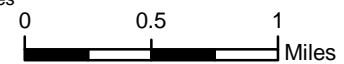


Adjacent Maps

07-I	07-J
08-I	08-J
08-K	

- Roads Open to Highway Legal Vehicles Only
- Roads Open to All Vehicles
- Trails Open to Vehicles 50" or Less in Width
- Trails Open to Motorcycles Only
- Special Vehicle Designation (See Table in front of booklet)
- Interstate
- Other Public Roads
- Dispersed Camping (See Table in front of booklet)
(Used along with road and trail symbols listed above)
- Seasonal Designation (See Table in front of booklet)
(Used along with road or trail shown above)

- Motorized Trail Access
- Areas Open To Cross Country Travel
- Forest or Unit Boundary
- This National Forest
- Wilderness
- Lakes



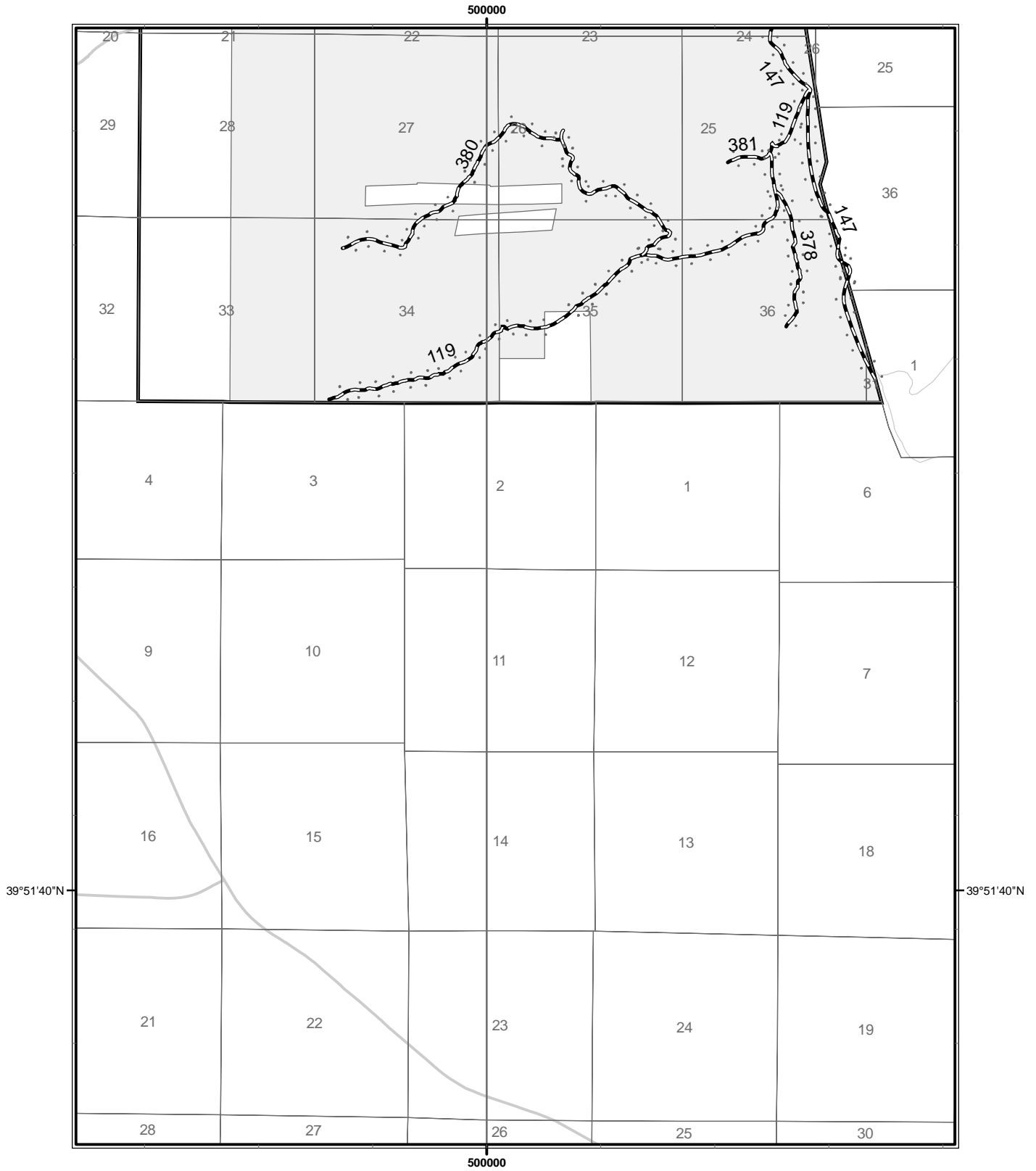
North American Datum of 1983 (NAD 83)
Universal Transverse Mercator, zone 12



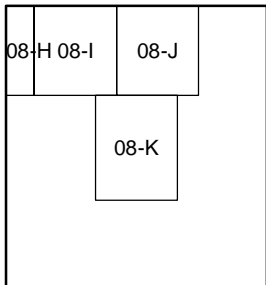
Motor Vehicle Use Map Uinta-Wasatch-Cache National Forests



Map: 08-K

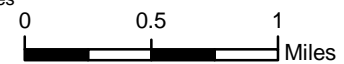


Adjacent Maps



- Roads Open to Highway Legal Vehicles Only
- Roads Open to All Vehicles
- Trails Open to Vehicles 50" or Less in Width
- Trails Open to Motorcycles Only
- Special Vehicle Designation (See Table in front of booklet)
- Interstate
- Other Public Roads
- Dispersed Camping (See Table in front of booklet)
(Used along with road and trail symbols listed above)
- Seasonal Designation (See Table in front of booklet)
(Used along with road or trail shown above)

- Motorized Trail Access
- Areas Open To Cross Country Travel
- Forest or Unit Boundary
- This National Forest
- Wilderness
- Lakes



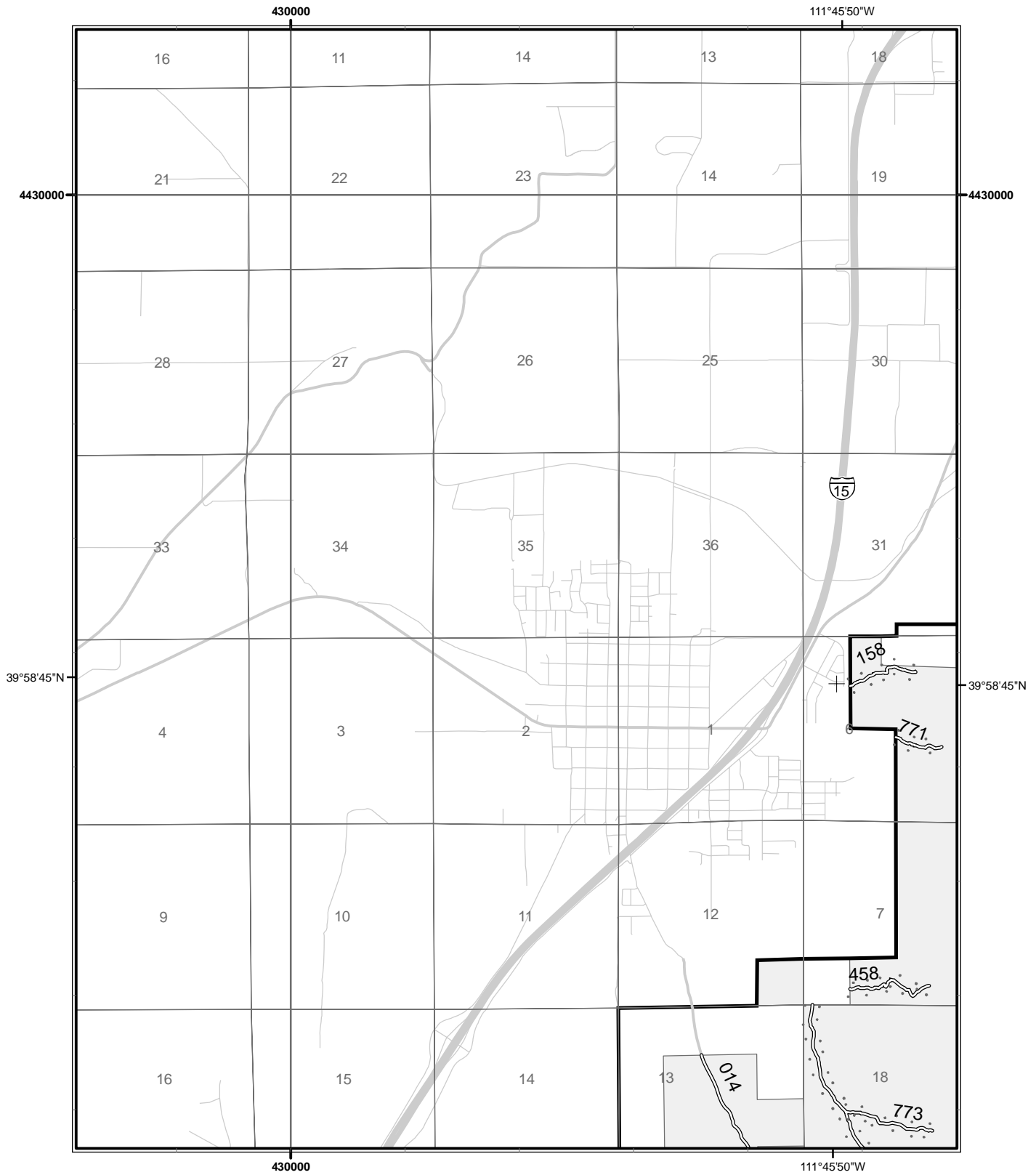
North American Datum of 1983 (NAD 83)
Universal Transverse Mercator, zone 12



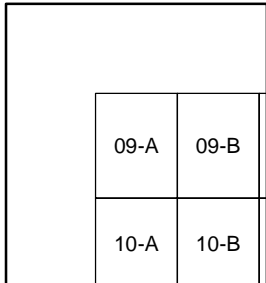
Motor Vehicle Use Map Uinta-Wasatch-Cache National Forests



Map: 09-A

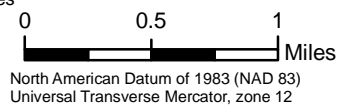


Adjacent Maps



- Roads Open to Highway Legal Vehicles Only
- Roads Open to All Vehicles
- Trails Open to Vehicles 50" or Less in Width
- Trails Open to Motorcycles Only
- Special Vehicle Designation (See Table in front of booklet)
- Interstate
- Other Public Roads
- Dispersed Camping (See Table in front of booklet)
(Used along with road and trail symbols listed above)
- Seasonal Designation (See Table in front of booklet)
(Used along with road or trail shown above)

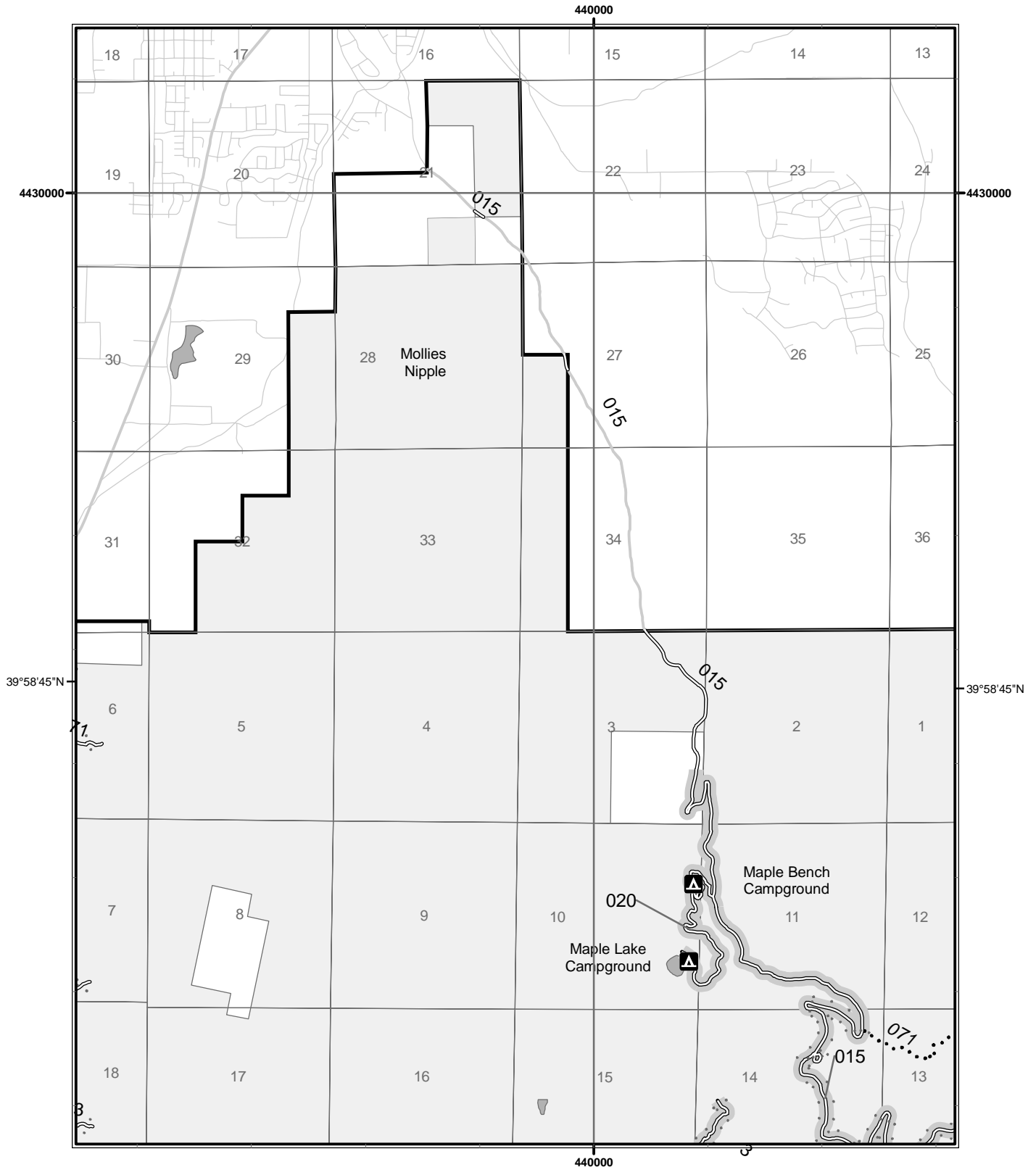
- Motorized Trail Access
- Areas Open To Cross Country Travel
- Forest or Unit Boundary
- This National Forest
- Wilderness
- Lakes



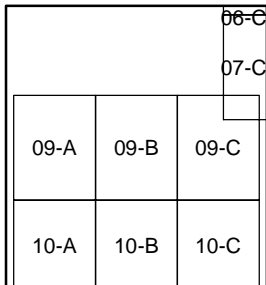
Motor Vehicle Use Map Uinta-Wasatch-Cache National Forests



Map: 09-B




Adjacent Maps



- Roads Open to Highway Legal Vehicles Only
- Roads Open to All Vehicles
- Trails Open to Vehicles 50" or Less in Width
- Trails Open to Motorcycles Only
- Special Vehicle Designation (See Table in front of booklet)
- Interstate
- Other Public Roads
- Dispersed Camping (See Table in front of booklet)
(Used along with road and trail symbols listed above)
- Seasonal Designation (See Table in front of booklet)
(Used along with road or trail shown above)

- Motorized Trail Access
- Areas Open To Cross Country Travel
- Forest or Unit Boundary
- This National Forest
- Wilderness
- Lakes



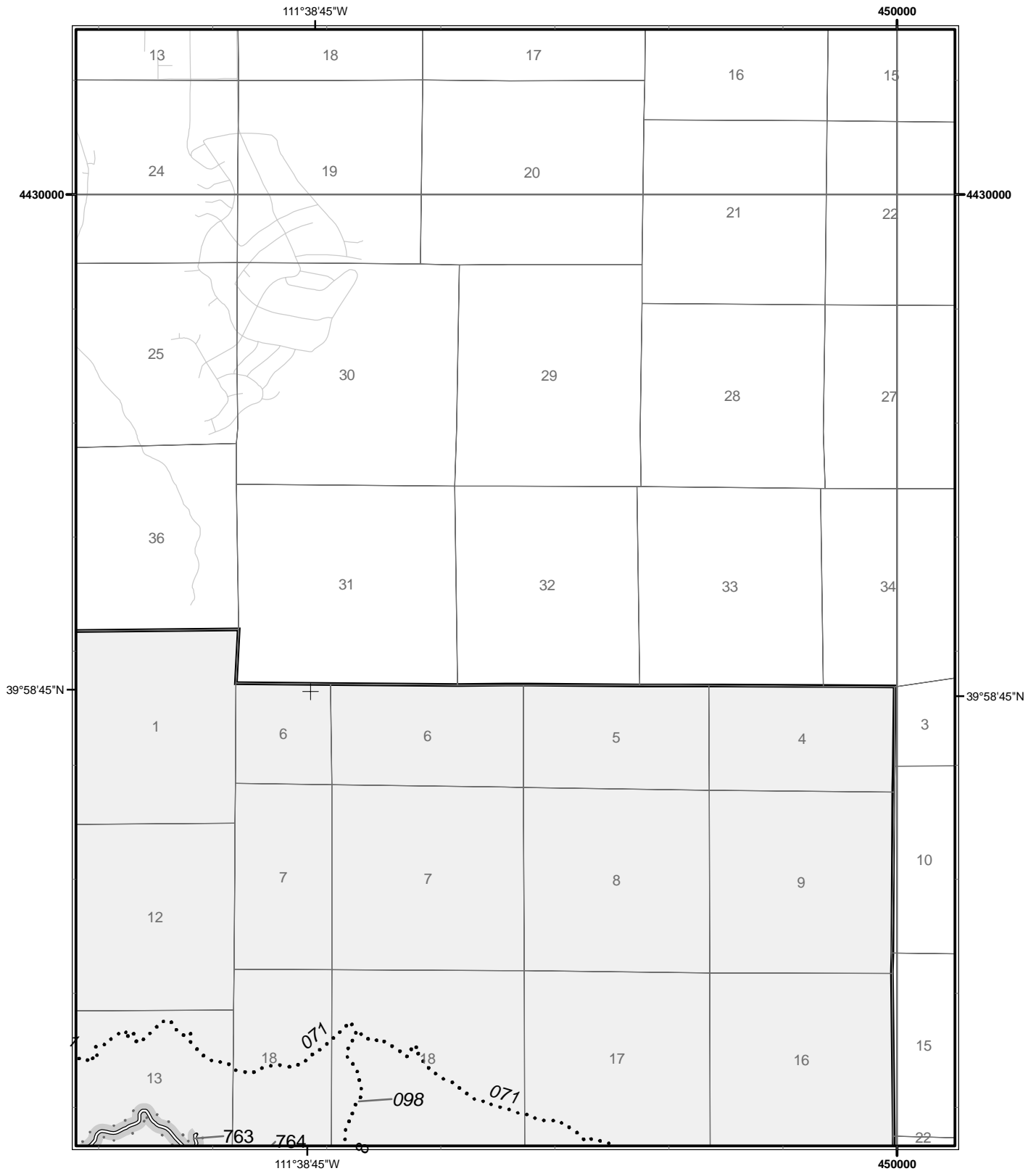
North American Datum of 1983 (NAD 83)
Universal Transverse Mercator, zone 12



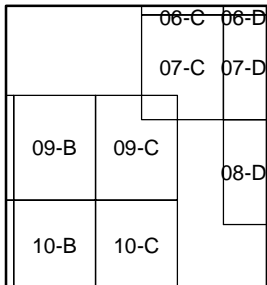
Motor Vehicle Use Map Uinta-Wasatch-Cache National Forests



Map: 09-C

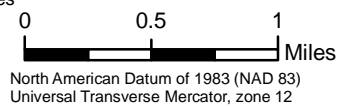


Adjacent Maps



- Roads Open to Highway Legal Vehicles Only
- Roads Open to All Vehicles
- Trails Open to Vehicles 50" or Less in Width
- Trails Open to Motorcycles Only
- Special Vehicle Designation (See Table in front of booklet)
- Interstate
- Other Public Roads
- Dispersed Camping (See Table in front of booklet)
(Used along with road and trail symbols listed above)
- Seasonal Designation (See Table in front of booklet)
(Used along with road or trail shown above)

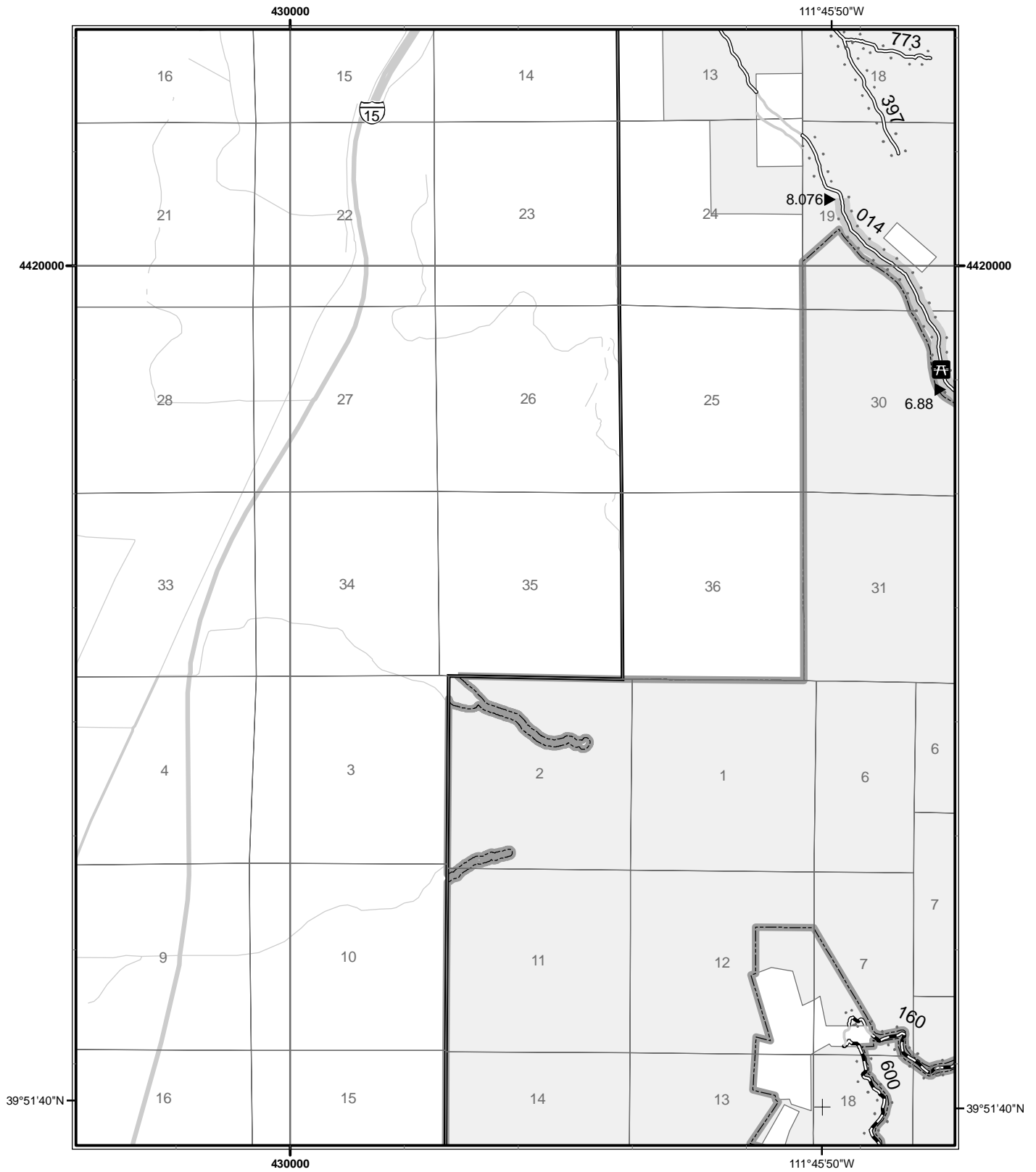
- Motorized Trail Access
- Areas Open To Cross Country Travel
- Forest or Unit Boundary
- This National Forest
- Wilderness
- Lakes



Motor Vehicle Use Map Uinta-Wasatch-Cache National Forests



Map: 10-A

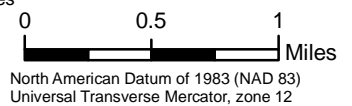


Adjacent Maps

	09-A	09-B
	10-A	10-B
	11-A	11-B

- Roads Open to Highway Legal Vehicles Only
- Roads Open to All Vehicles
- Trails Open to Vehicles 50" or Less in Width
- Trails Open to Motorcycles Only
- Special Vehicle Designation (See Table in front of booklet)
- Interstate
- Other Public Roads
- Dispersed Camping (See Table in front of booklet)
(Used along with road and trail symbols listed above)
- Seasonal Designation (See Table in front of booklet)
(Used along with road or trail shown above)

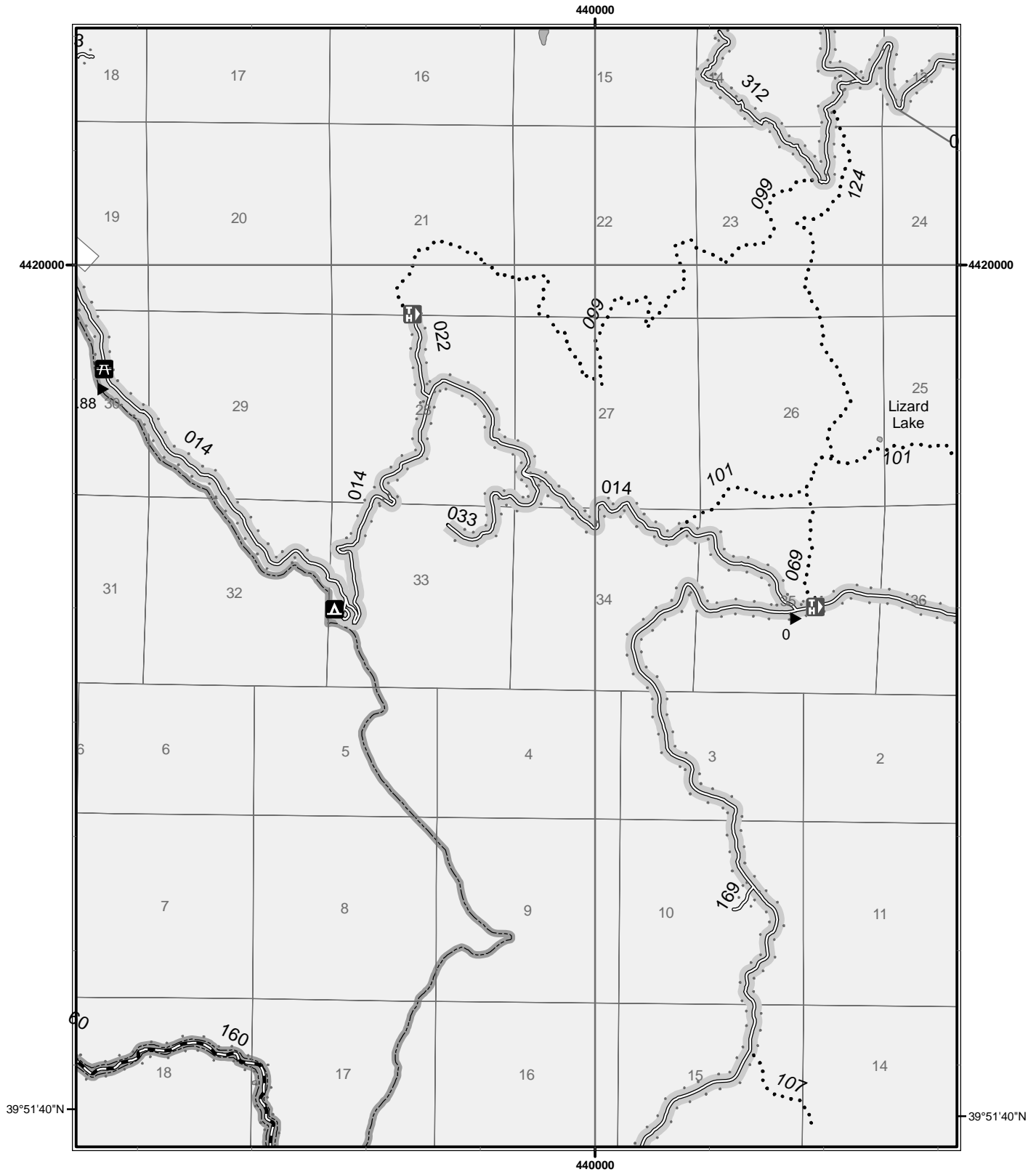
- Motorized Trail Access
- Areas Open To Cross Country Travel
- Forest or Unit Boundary
- This National Forest
- Wilderness
- Lakes



Motor Vehicle Use Map Uinta-Wasatch-Cache National Forests



Map: 10-B



Adjacent Maps

09-A	09-B	09-C
10-A	10-B	10-C
11-A	11-B	11-C

- Roads Open to Highway Legal Vehicles Only
- Roads Open to All Vehicles
- Trails Open to Vehicles 50" or Less in Width
- Trails Open to Motorcycles Only
- Special Vehicle Designation (See Table in front of booklet)
- Interstate
- Other Public Roads
- Dispersed Camping (See Table in front of booklet)
- (Used along with road and trail symbols listed above)
- Seasonal Designation (See Table in front of booklet)
- (Used along with road or trail shown above)

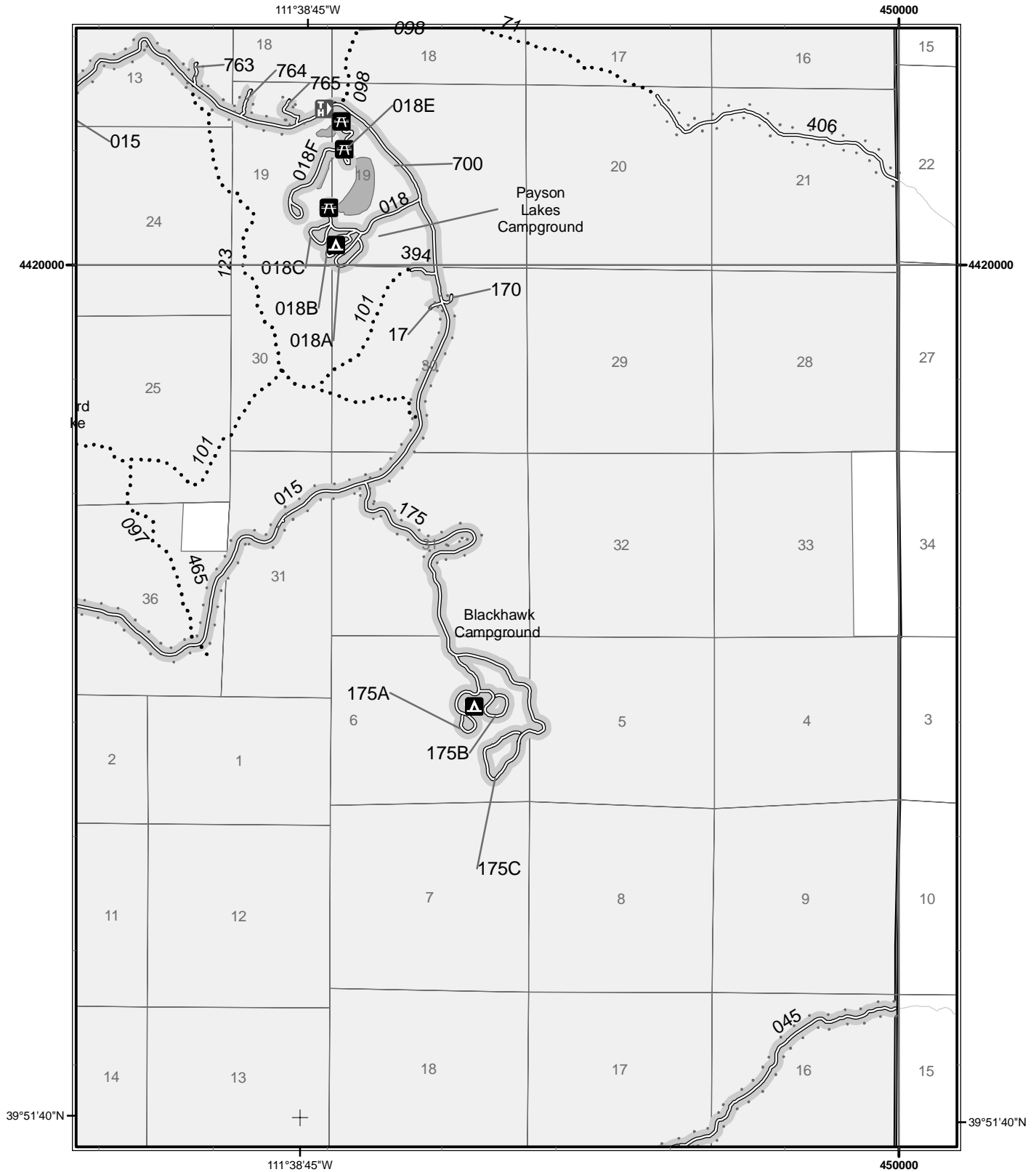
- Motorized Trail Access
- Areas Open To Cross Country Travel
- Forest or Unit Boundary
- This National Forest
- Wilderness
- Lakes

North American Datum of 1983 (NAD 83)
Universal Transverse Mercator, zone 12

Motor Vehicle Use Map Uinta-Wasatch-Cache National Forests



Map: 10-C




Adjacent Maps

09-B	09-C	07-C	07-D
10-B	10-C		08-D
11-B	11-C		

- Roads Open to Highway Legal Vehicles Only
- Roads Open to All Vehicles
- Trails Open to Vehicles 50" or Less in Width
- Trails Open to Motorcycles Only
- Special Vehicle Designation (See Table in front of booklet)
- Interstate
- Other Public Roads
- Dispersed Camping (See Table in front of booklet)
(Used along with road and trail symbols listed above)
- Seasonal Designation (See Table in front of booklet)
(Used along with road or trail shown above)

- Motorized Trail Access
- Areas Open To Cross Country Travel
- Forest or Unit Boundary
- This National Forest
- Wilderness
- Lakes



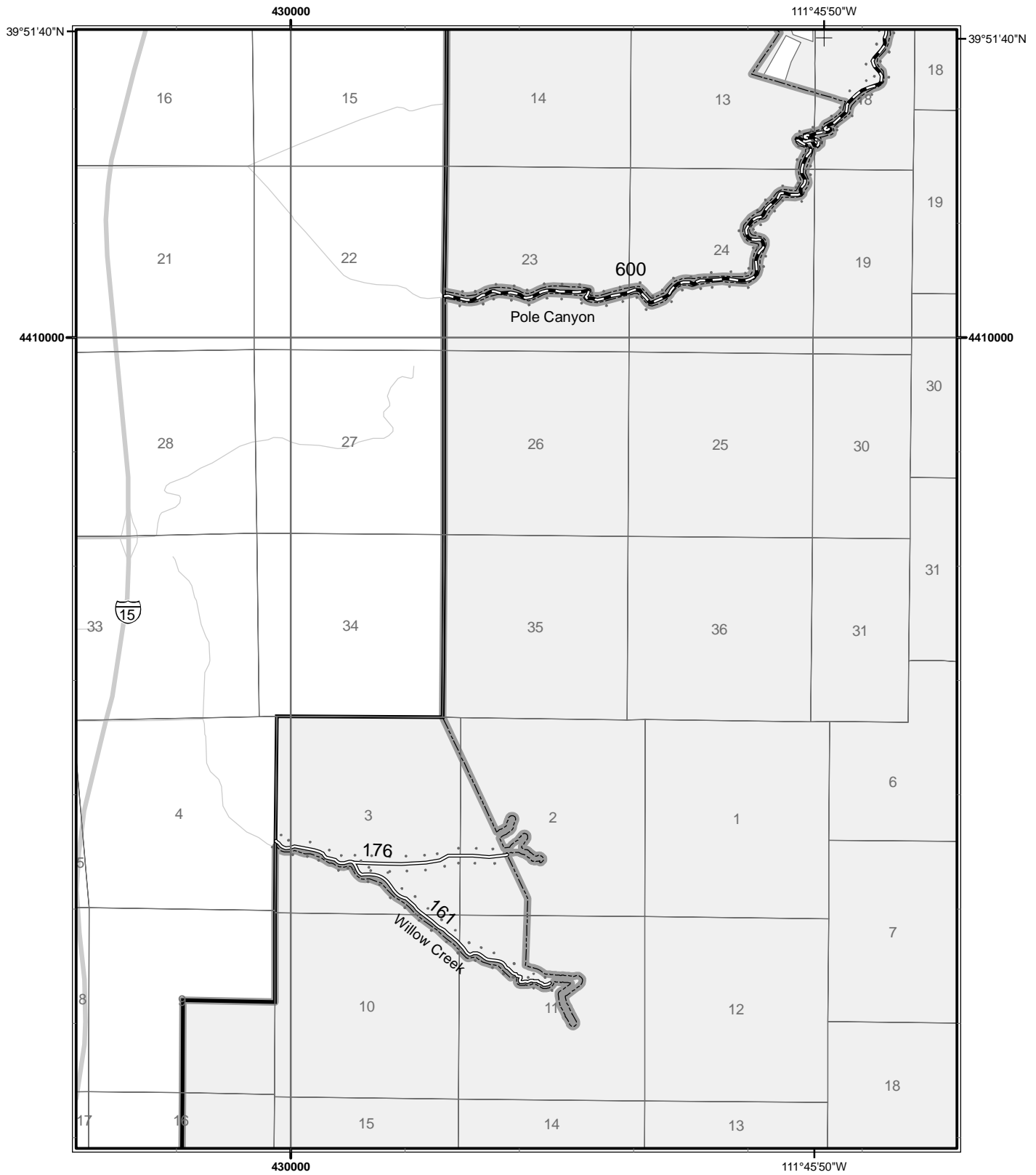
North American Datum of 1983 (NAD 83)
Universal Transverse Mercator, zone 12



Motor Vehicle Use Map Uinta-Wasatch-Cache National Forests



Map: 11-A




Adjacent Maps

	10-A	10-B
	11-A	11-B
	12-A	12-B

- Roads Open to Highway Legal Vehicles Only
- Roads Open to All Vehicles
- Trails Open to Vehicles 50" or Less in Width
- Trails Open to Motorcycles Only
- Special Vehicle Designation (See Table in front of booklet)
- Interstate
- Other Public Roads
- Dispersed Camping (See Table in front of booklet)
(Used along with road and trail symbols listed above)
- Seasonal Designation (See Table in front of booklet)
(Used along with road or trail shown above)

- Motorized Trail Access
- Areas Open To Cross Country Travel
- Forest or Unit Boundary
- This National Forest
- Wilderness
- Lakes



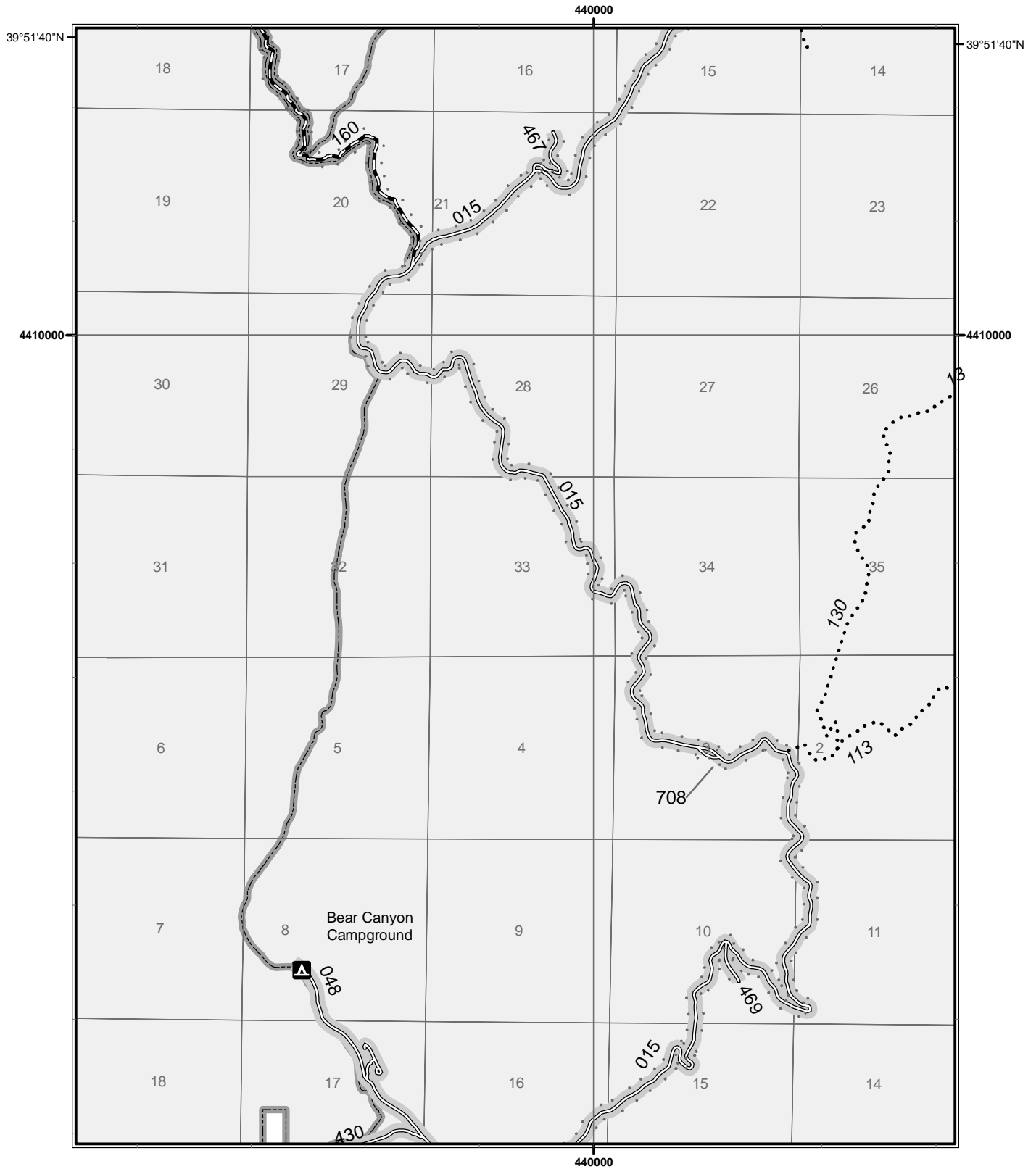
North American Datum of 1983 (NAD 83)
Universal Transverse Mercator, zone 12



Motor Vehicle Use Map Uinta-Wasatch-Cache National Forests



Map: 11-B




Adjacent Maps

10-A	10-B	10-C
11-A	11-B	11-C
12-A	12-B	12-C

- Roads Open to Highway Legal Vehicles Only
- Roads Open to All Vehicles
- Trails Open to Vehicles 50" or Less in Width
- Trails Open to Motorcycles Only
- Special Vehicle Designation (See Table in front of booklet)
- Interstate
- Other Public Roads
- Dispersed Camping (See Table in front of booklet)
- (Used along with road and trail symbols listed above)
- Seasonal Designation (See Table in front of booklet)
- (Used along with road or trail shown above)

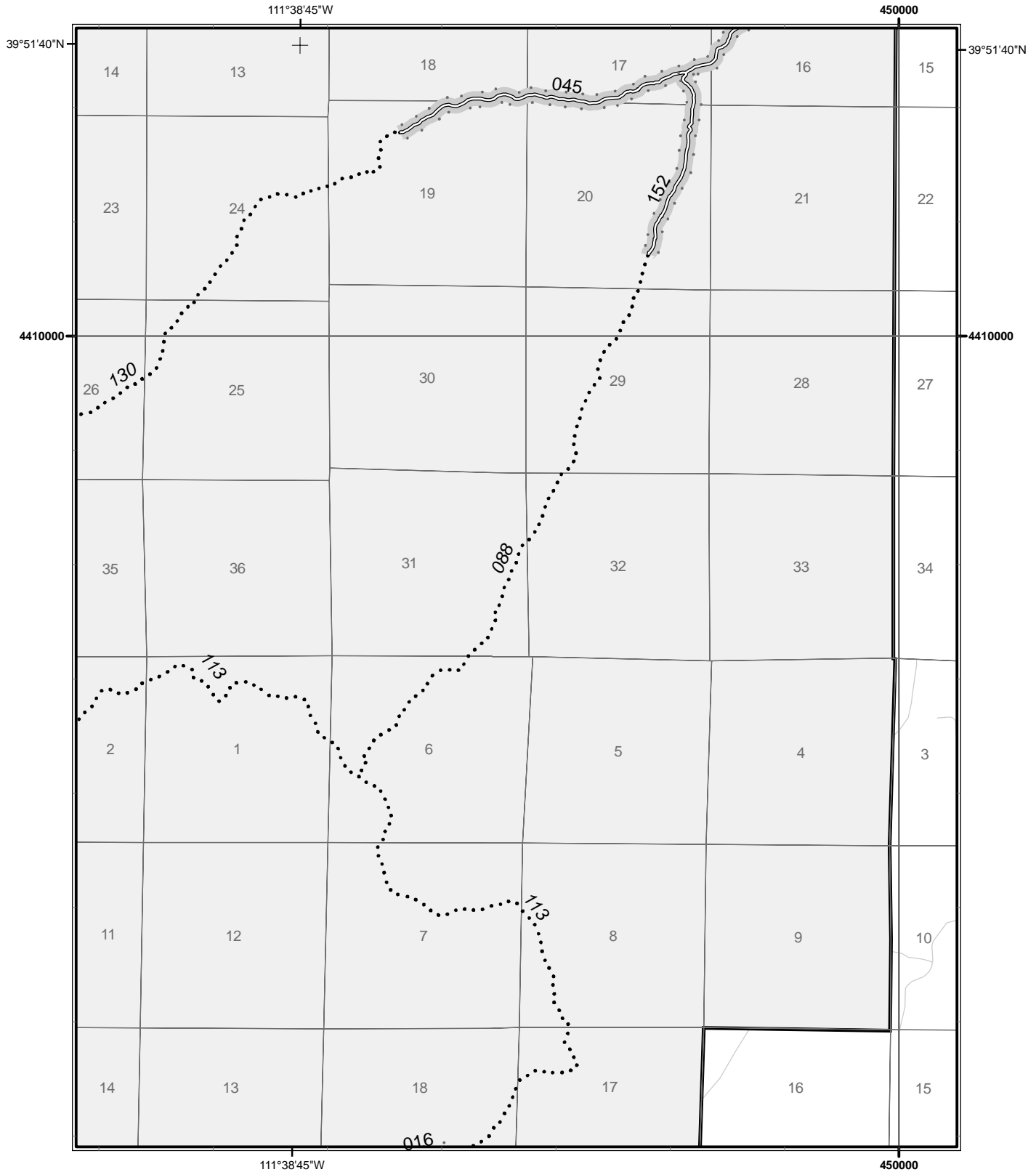
- Motorized Trail Access
- Areas Open To Cross Country Travel
- Forest or Unit Boundary
- This National Forest
- Wilderness
- Lakes



Motor Vehicle Use Map Uinta-Wasatch-Cache National Forests



Map: 11-C




Adjacent Maps

10-B	10-C	08-D
11-B	11-C	
12-B	12-C	

- Roads Open to Highway Legal Vehicles Only
- Roads Open to All Vehicles
- Trails Open to Vehicles 50" or Less in Width
- Trails Open to Motorcycles Only
- Special Vehicle Designation (See Table in front of booklet)
- Interstate
- Other Public Roads
- Dispersed Camping (See Table in front of booklet)
(Used along with road and trail symbols listed above)
- Seasonal Designation (See Table in front of booklet)
(Used along with road or trail shown above)

- Motorized Trail Access
- Areas Open To Cross Country Travel
- Forest or Unit Boundary
- This National Forest
- Wilderness
- Lakes



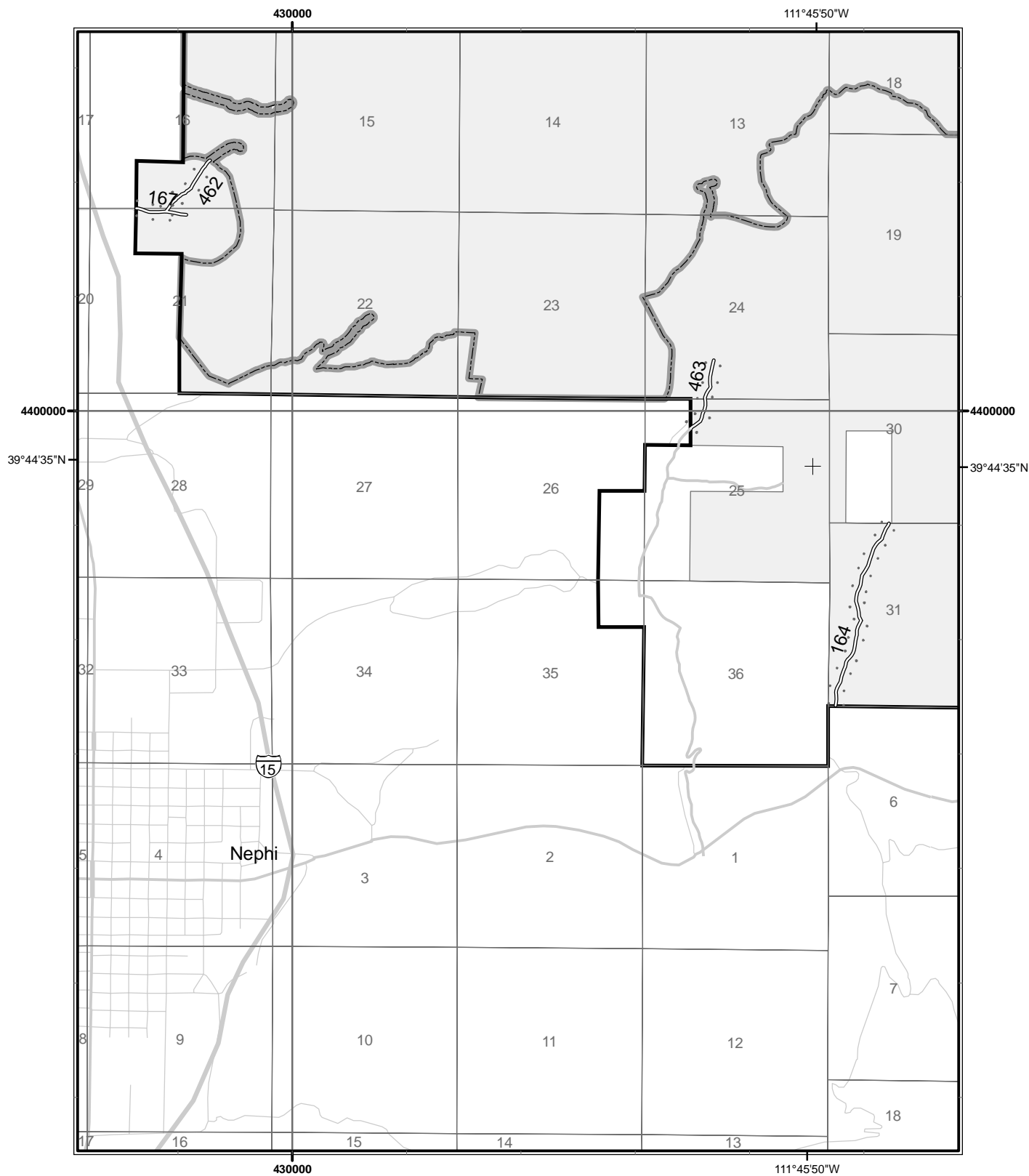
North American Datum of 1983 (NAD 83)
Universal Transverse Mercator, zone 12



Motor Vehicle Use Map Uinta-Wasatch-Cache National Forests



Map: 12-A

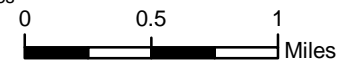


Adjacent Maps

	11-A	11-B
	12-A	12-B

- Roads Open to Highway Legal Vehicles Only
- Roads Open to All Vehicles
- Trails Open to Vehicles 50" or Less in Width
- Trails Open to Motorcycles Only
- Special Vehicle Designation (See Table in front of booklet)
- Interstate
- Other Public Roads
- Dispersed Camping (See Table in front of booklet)
(Used along with road and trail symbols listed above)
- Seasonal Designation (See Table in front of booklet)
(Used along with road or trail shown above)

- Motorized Trail Access
- Areas Open To Cross Country Travel
- Forest or Unit Boundary
- This National Forest
- Wilderness
- Lakes



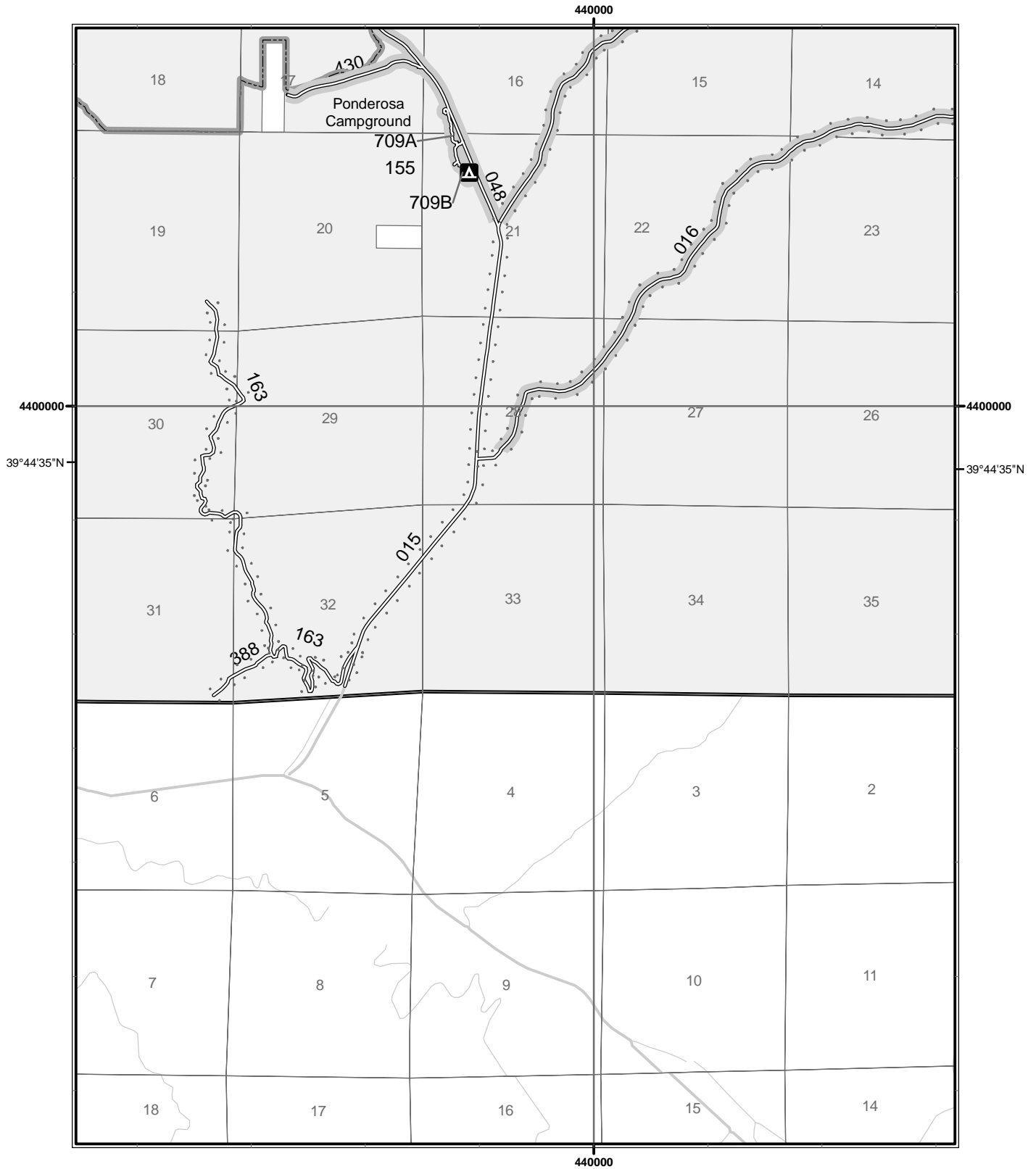
North American Datum of 1983 (NAD 83)
Universal Transverse Mercator, zone 12



Motor Vehicle Use Map Uinta-Wasatch-Cache National Forests



Map: 12-B




Adjacent Maps

11-A	11-B	11-C
12-A	12-B	12-C

- Roads Open to Highway Legal Vehicles Only
- Roads Open to All Vehicles
- Trails Open to Vehicles 50" or Less in Width
- Trails Open to Motorcycles Only
- Special Vehicle Designation (See Table in front of booklet)
- Interstate
- Other Public Roads
- Dispersed Camping (See Table in front of booklet)
- (Used along with road and trail symbols listed above)
- Seasonal Designation (See Table in front of booklet)
- (Used along with road or trail shown above)

- Motorized Trail Access
- Areas Open To Cross Country Travel
- Forest or Unit Boundary
- This National Forest
- Wilderness
- Lakes



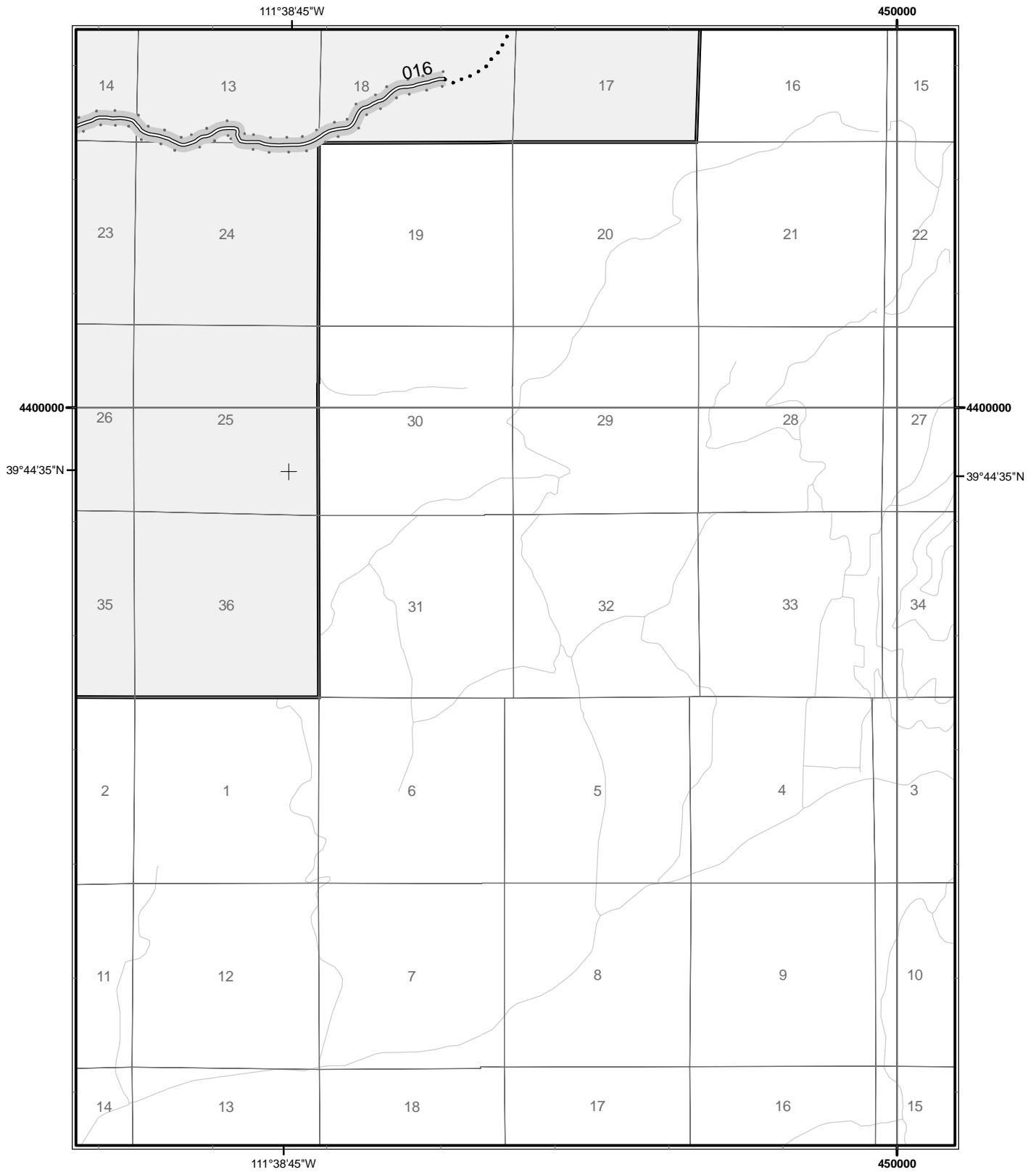
North American Datum of 1983 (NAD 83)
Universal Transverse Mercator, zone 12



Motor Vehicle Use Map Uinta-Wasatch-Cache National Forests



Map: 12-C

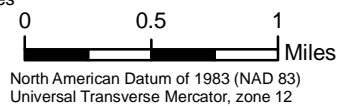


Adjacent Maps

11-B	11-C
12-B	12-C

- Roads Open to Highway Legal Vehicles Only
- Roads Open to All Vehicles
- Trails Open to Vehicles 50" or Less in Width
- Trails Open to Motorcycles Only
- Special Vehicle Designation (See Table in front of booklet)
- Interstate
- Other Public Roads
- Dispersed Camping (See Table in front of booklet)
(Used along with road and trail symbols listed above)
- Seasonal Designation (See Table in front of booklet)
(Used along with road or trail shown above)

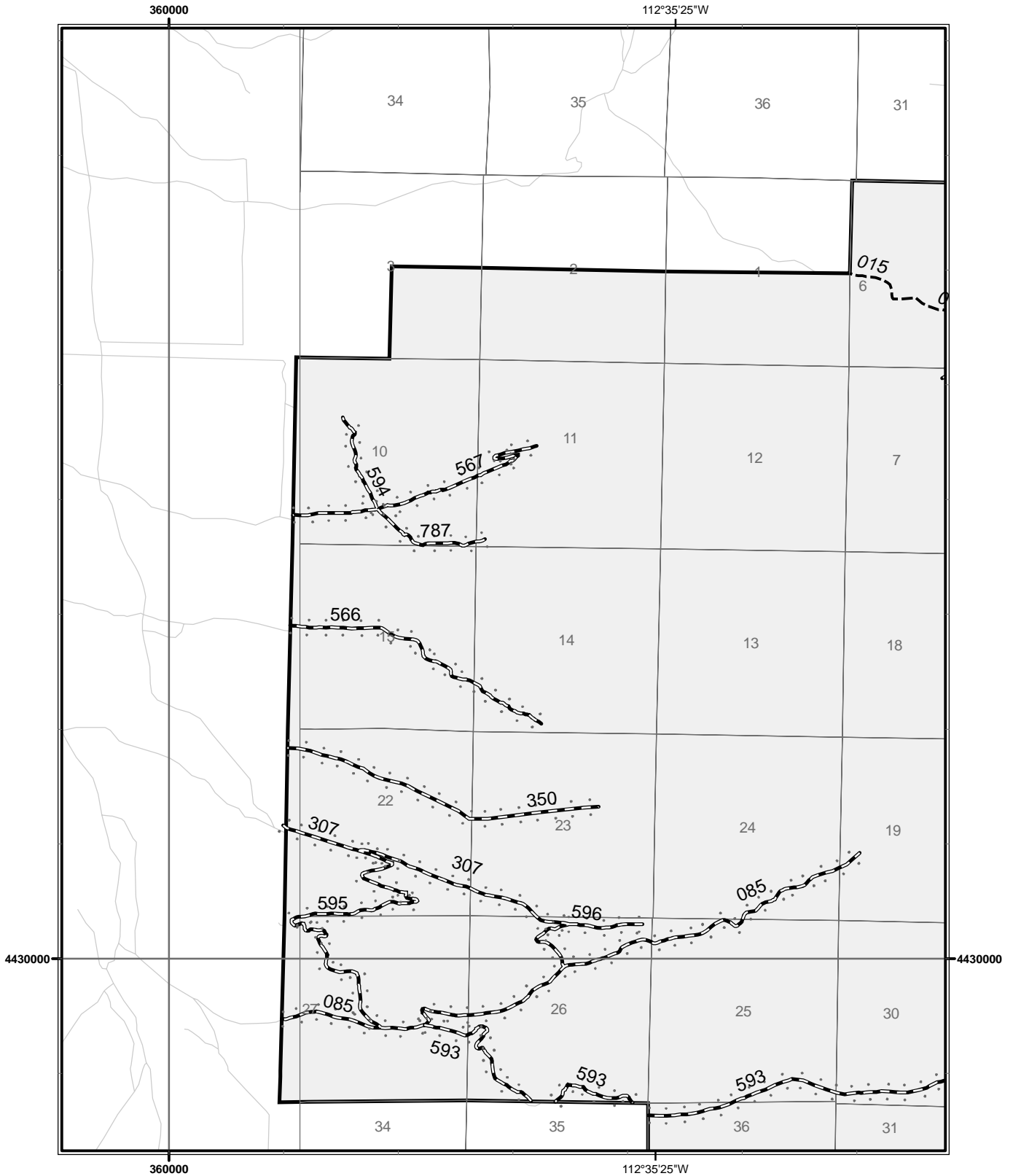
- Motorized Trail Access
- Areas Open To Cross Country Travel
- Forest or Unit Boundary
- This National Forest
- Wilderness
- Lakes



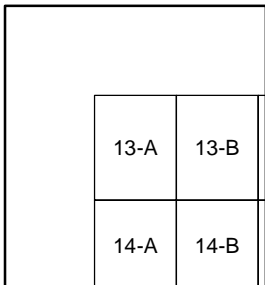
Motor Vehicle Use Map Uinta-Wasatch-Cache National Forests



Map: 13-A

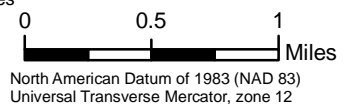


Adjacent Maps



- Roads Open to Highway Legal Vehicles Only
- Roads Open to All Vehicles
- Trails Open to Vehicles 50" or Less in Width
- Trails Open to Motorcycles Only
- Special Vehicle Designation (See Table in front of booklet)
- Interstate
- Other Public Roads
- Dispersed Camping (See Table in front of booklet)
(Used along with road and trail symbols listed above)
- Seasonal Designation (See Table in front of booklet)
(Used along with road or trail shown above)

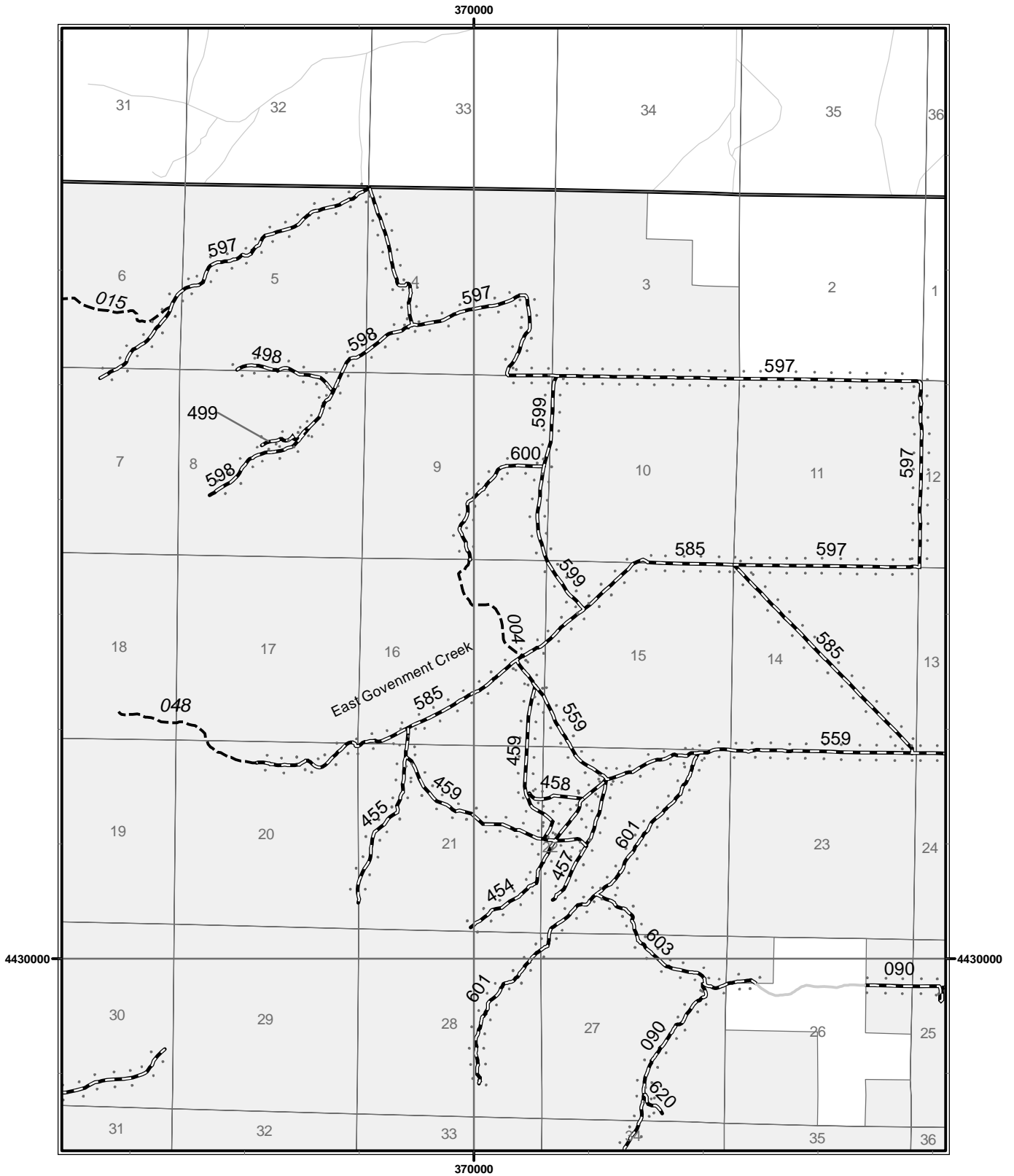
- Motorized Trail Access
- Areas Open To Cross Country Travel
- Forest or Unit Boundary
- This National Forest
- Wilderness
- Lakes



Motor Vehicle Use Map Uinta-Wasatch-Cache National Forests



Map: 13-B

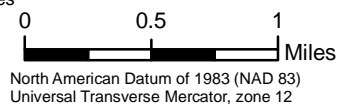


Adjacent Maps

13-A	13-B	13-C
14-A	14-B	14-C

- Roads Open to Highway Legal Vehicles Only
- Roads Open to All Vehicles
- Trails Open to Vehicles 50" or Less in Width
- Trails Open to Motorcycles Only
- Special Vehicle Designation (See Table in front of booklet)
- Interstate
- Other Public Roads
- Dispersed Camping (See Table in front of booklet)
(Used along with road and trail symbols listed above)
- Seasonal Designation (See Table in front of booklet)
(Used along with road or trail shown above)

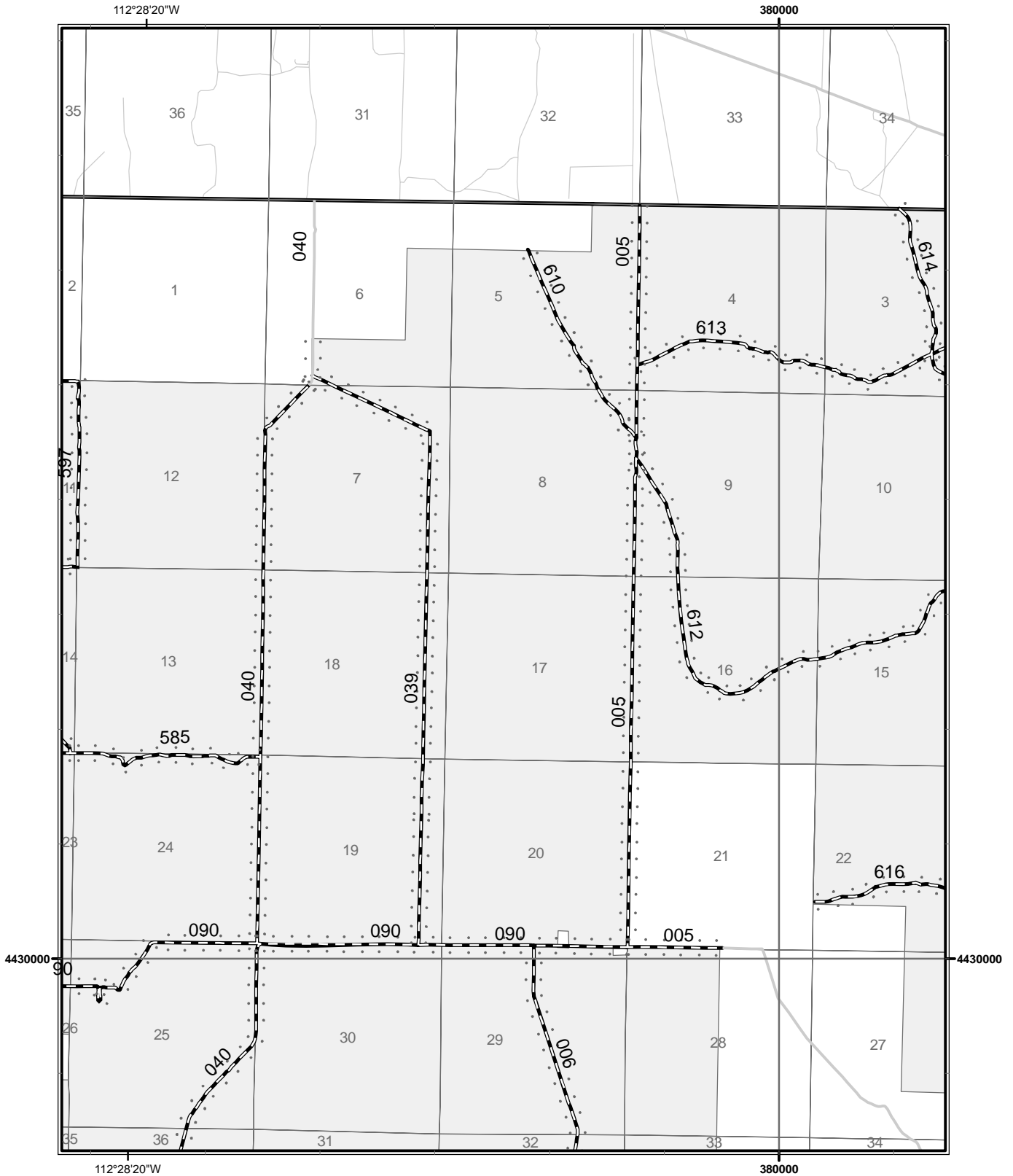
- Motorized Trail Access
- Areas Open To Cross Country Travel
- Forest or Unit Boundary
- This National Forest
- Wilderness
- Lakes



Motor Vehicle Use Map Uinta-Wasatch-Cache National Forests



Map: 13-C




Adjacent Maps

13-B	13-C	13-D
14-B	14-C	14-D

- Roads Open to Highway Legal Vehicles Only
- Roads Open to All Vehicles
- Trails Open to Vehicles 50" or Less in Width
- Trails Open to Motorcycles Only
- Special Vehicle Designation (See Table in front of booklet)
- Interstate
- Other Public Roads
- Dispersed Camping (See Table in front of booklet)
(Used along with road and trail symbols listed above)
- Seasonal Designation (See Table in front of booklet)
(Used along with road or trail shown above)

- Motorized Trail Access
- Areas Open To Cross Country Travel
- Forest or Unit Boundary
- This National Forest
- Wilderness
- Lakes



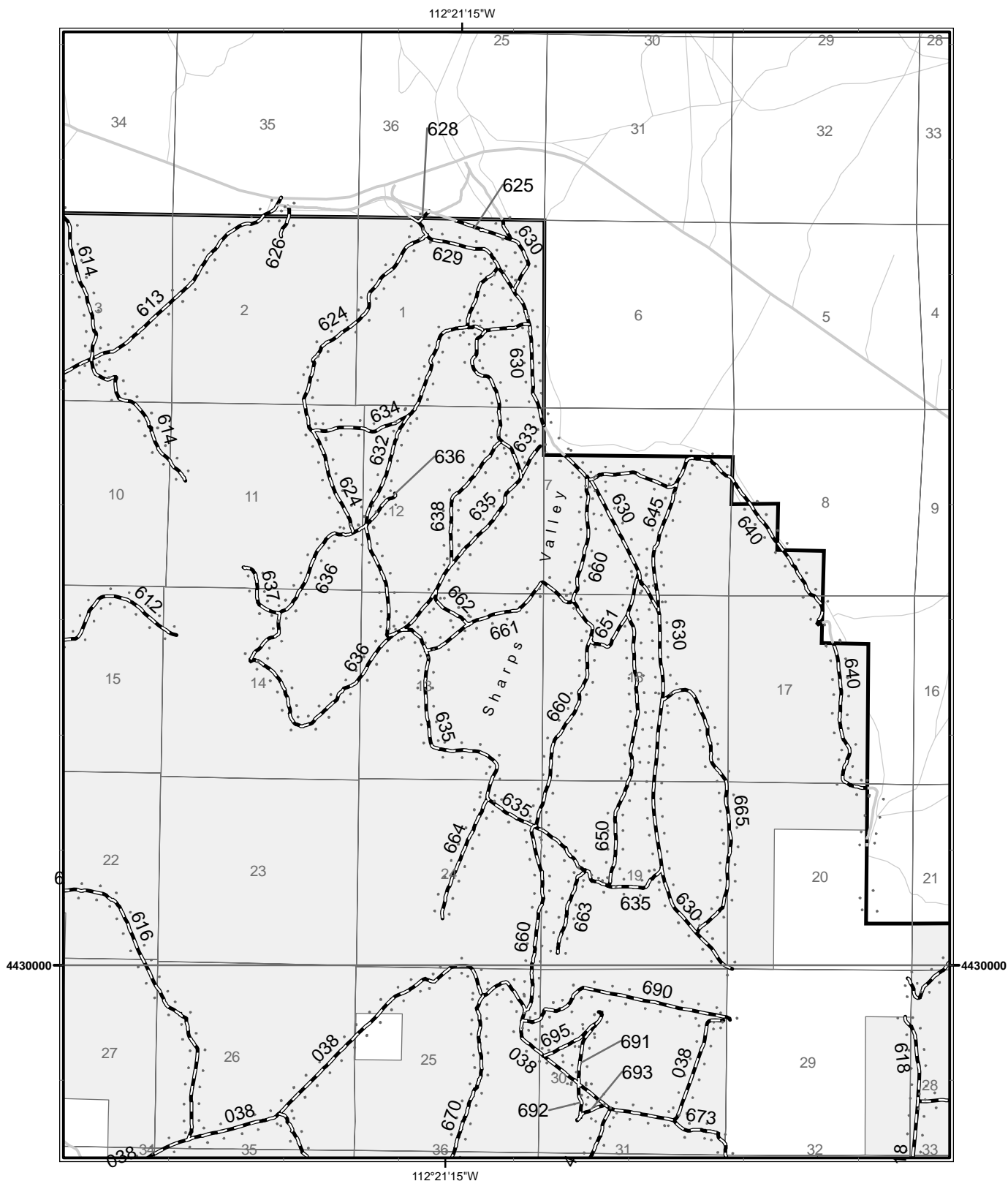
North American Datum of 1983 (NAD 83)
Universal Transverse Mercator, zone 12



Motor Vehicle Use Map Uinta-Wasatch-Cache National Forests



Map: 13-D

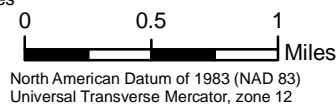


Adjacent Maps

13-C	13-D	13-E
14-C	14-D	14-E

- Roads Open to Highway Legal Vehicles Only
- Roads Open to All Vehicles
- Trails Open to Vehicles 50" or Less in Width
- Trails Open to Motorcycles Only
- Special Vehicle Designation (See Table in front of booklet)
- Interstate
- Other Public Roads
- Dispersed Camping (See Table in front of booklet)
(Used along with road and trail symbols listed above)
- Seasonal Designation (See Table in front of booklet)
(Used along with road or trail shown above)

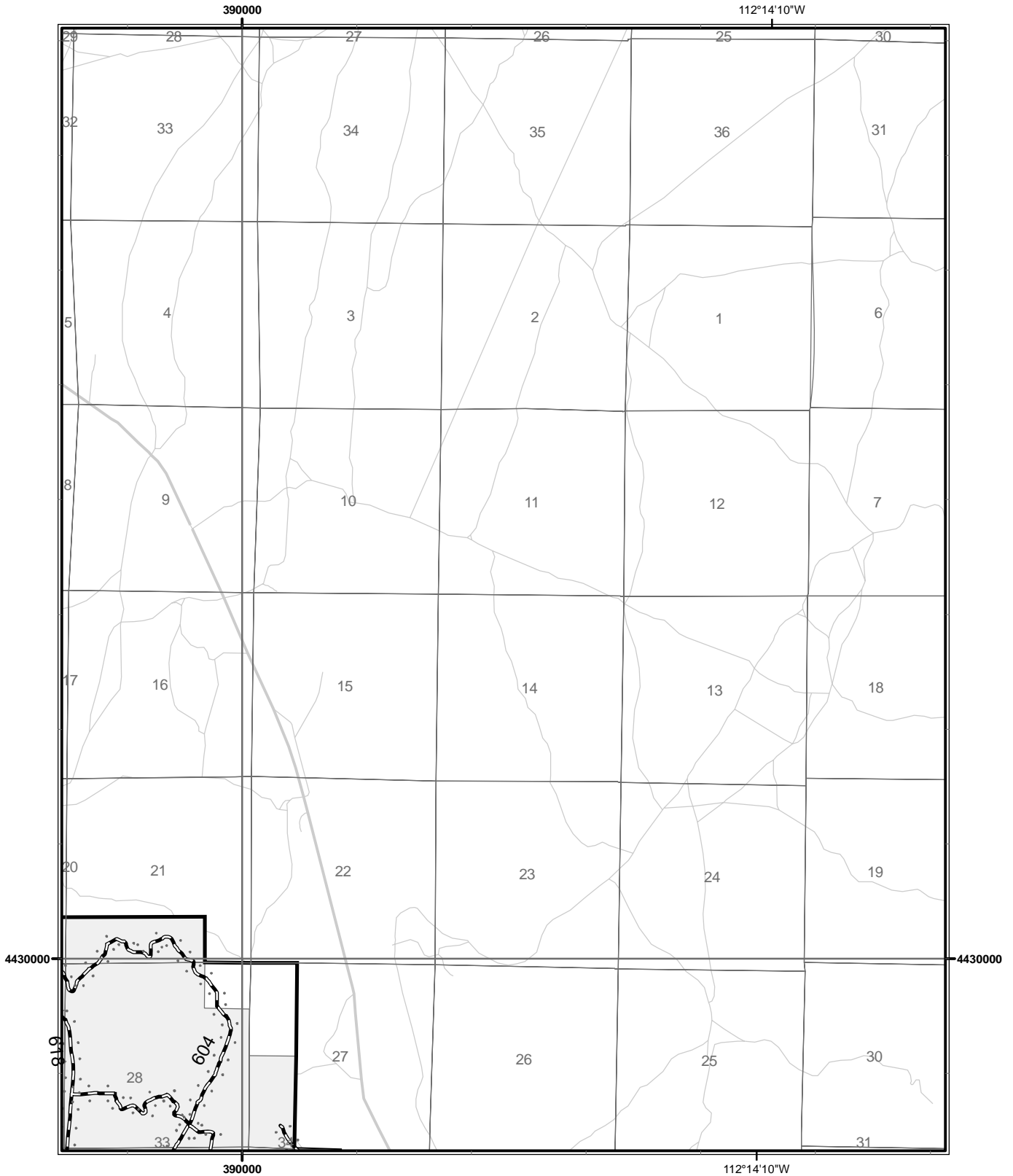
- Motorized Trail Access
- Areas Open To Cross Country Travel
- Forest or Unit Boundary
- This National Forest
- Wilderness
- Lakes



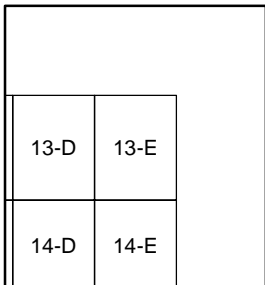
Motor Vehicle Use Map Uinta-Wasatch-Cache National Forests



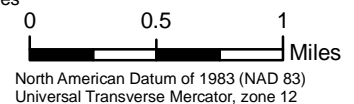
Map: 13-E



Adjacent Maps



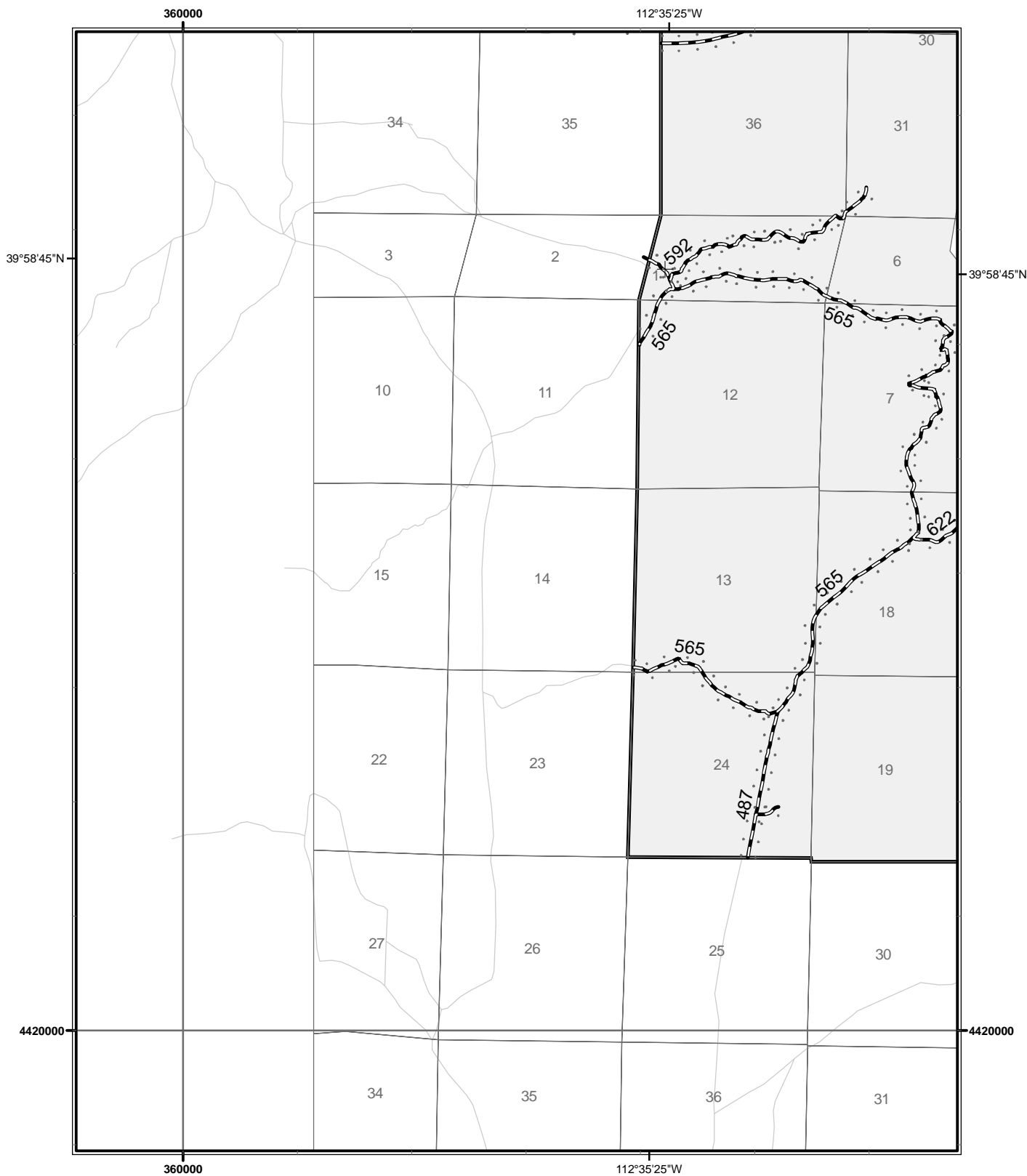
- Roads Open to Highway Legal Vehicles Only
- Roads Open to All Vehicles
- Trails Open to Vehicles 50" or Less in Width
- Trails Open to Motorcycles Only
- Special Vehicle Designation (See Table in front of booklet)
- Interstate
- Other Public Roads
- Dispersed Camping (See Table in front of booklet)
(Used along with road and trail symbols listed above)
- Seasonal Designation (See Table in front of booklet)
(Used along with road or trail shown above)
- Motorized Trail Access
- Areas Open To Cross Country Travel
- Forest or Unit Boundary
- This National Forest
- Wilderness
- Lakes



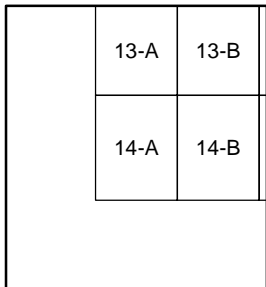
Motor Vehicle Use Map Uinta-Wasatch-Cache National Forests



Map: 14-A

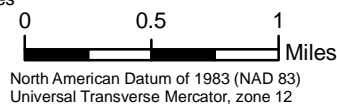


Adjacent Maps



- Roads Open to Highway Legal Vehicles Only
- Roads Open to All Vehicles
- Trails Open to Vehicles 50" or Less in Width
- Trails Open to Motorcycles Only
- Special Vehicle Designation (See Table in front of booklet)
- Interstate
- Other Public Roads
- Dispersed Camping (See Table in front of booklet)
(Used along with road and trail symbols listed above)
- Seasonal Designation (See Table in front of booklet)
(Used along with road or trail shown above)

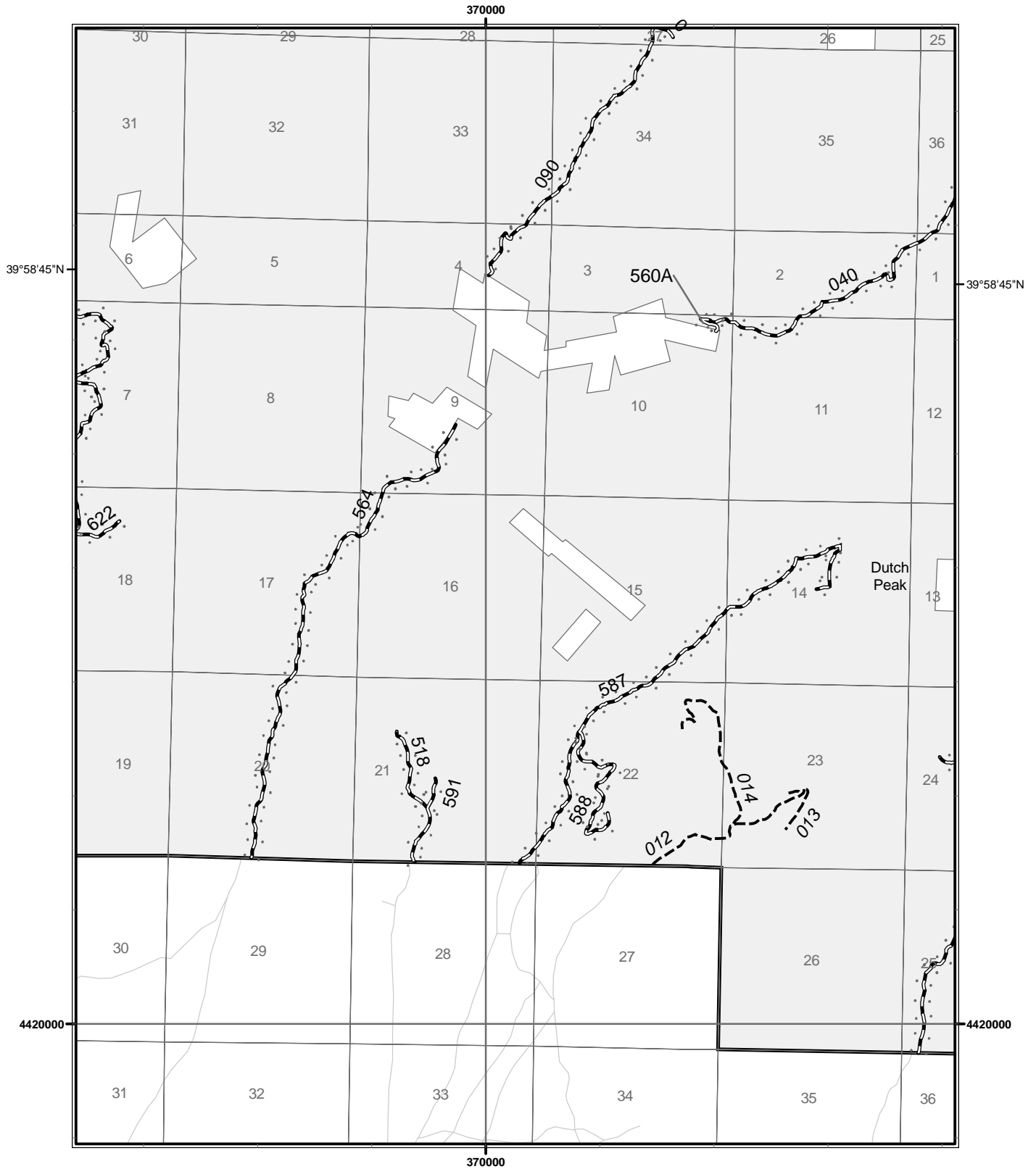
- Motorized Trail Access
- Areas Open To Cross Country Travel
- Forest or Unit Boundary
- This National Forest
- Wilderness
- Lakes



Motor Vehicle Use Map Uinta-Wasatch-Cache National Forests



Map: 14-B

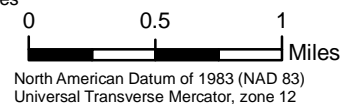


Adjacent Maps

13-A	13-B	13-C
14-A	14-B	14-C

- Roads Open to Highway Legal Vehicles Only
- Roads Open to All Vehicles
- Trails Open to Vehicles 50" or Less in Width
- Trails Open to Motorcycles Only
- Special Vehicle Designation (See Table in front of booklet)
- Interstate
- Other Public Roads
- Dispersed Camping (See Table in front of booklet)
(Used along with road and trail symbols listed above)
- Seasonal Designation (See Table in front of booklet)
(Used along with road or trail shown above)

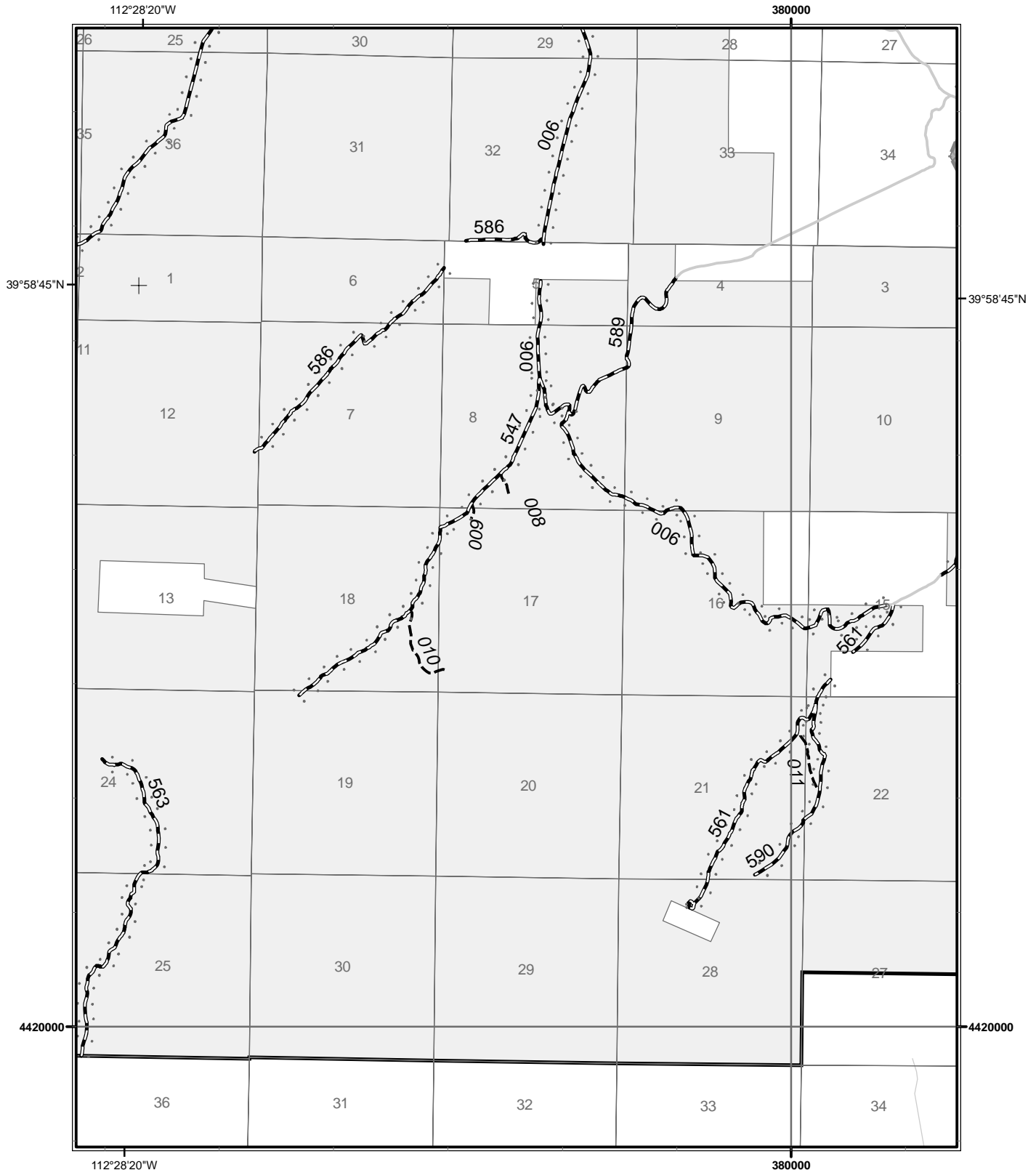
- Motorized Trail Access
- Areas Open To Cross Country Travel
- Forest or Unit Boundary
- This National Forest
- Wilderness
- Lakes



Motor Vehicle Use Map Uinta-Wasatch-Cache National Forests



Map: 14-C



112°28'20\"/>


380000

Adjacent Maps

13-B	13-C	13-D
14-B	14-C	14-D

- Roads Open to Highway Legal Vehicles Only
- Roads Open to All Vehicles
- Trails Open to Vehicles 50" or Less in Width
- Trails Open to Motorcycles Only
- Special Vehicle Designation (See Table in front of booklet)
- Interstate
- Other Public Roads
- Dispersed Camping (See Table in front of booklet)
(Used along with road and trail symbols listed above)
- Seasonal Designation (See Table in front of booklet)
(Used along with road or trail shown above)

- Motorized Trail Access
- Areas Open To Cross Country Travel
- Forest or Unit Boundary
- This National Forest
- Wilderness
- Lakes



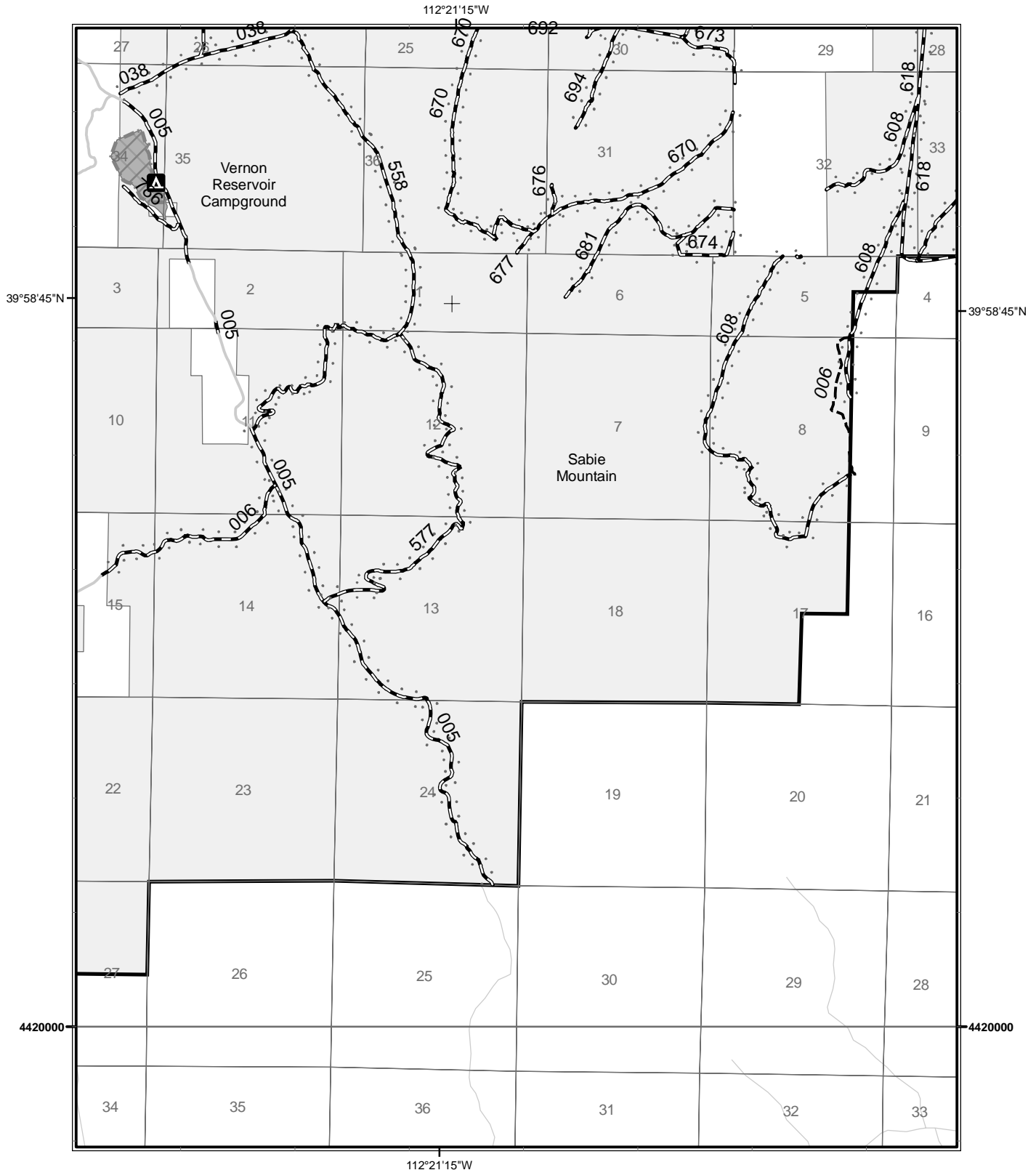
North American Datum of 1983 (NAD 83)
Universal Transverse Mercator, zone 12



Motor Vehicle Use Map Uinta-Wasatch-Cache National Forests



Map: 14-D




Adjacent Maps

13-C	13-D	13-E
14-C	14-D	14-E

- Roads Open to Highway Legal Vehicles Only
- Roads Open to All Vehicles
- Trails Open to Vehicles 50" or Less in Width
- Trails Open to Motorcycles Only
- Special Vehicle Designation (See Table in front of booklet)
- Interstate
- Other Public Roads
- Dispersed Camping (See Table in front of booklet)
- Seasonal Designation (See Table in front of booklet)

- Motorized Trail Access
- Areas Open To Cross Country Travel
- Forest or Unit Boundary
- This National Forest
- Wilderness
- Lakes



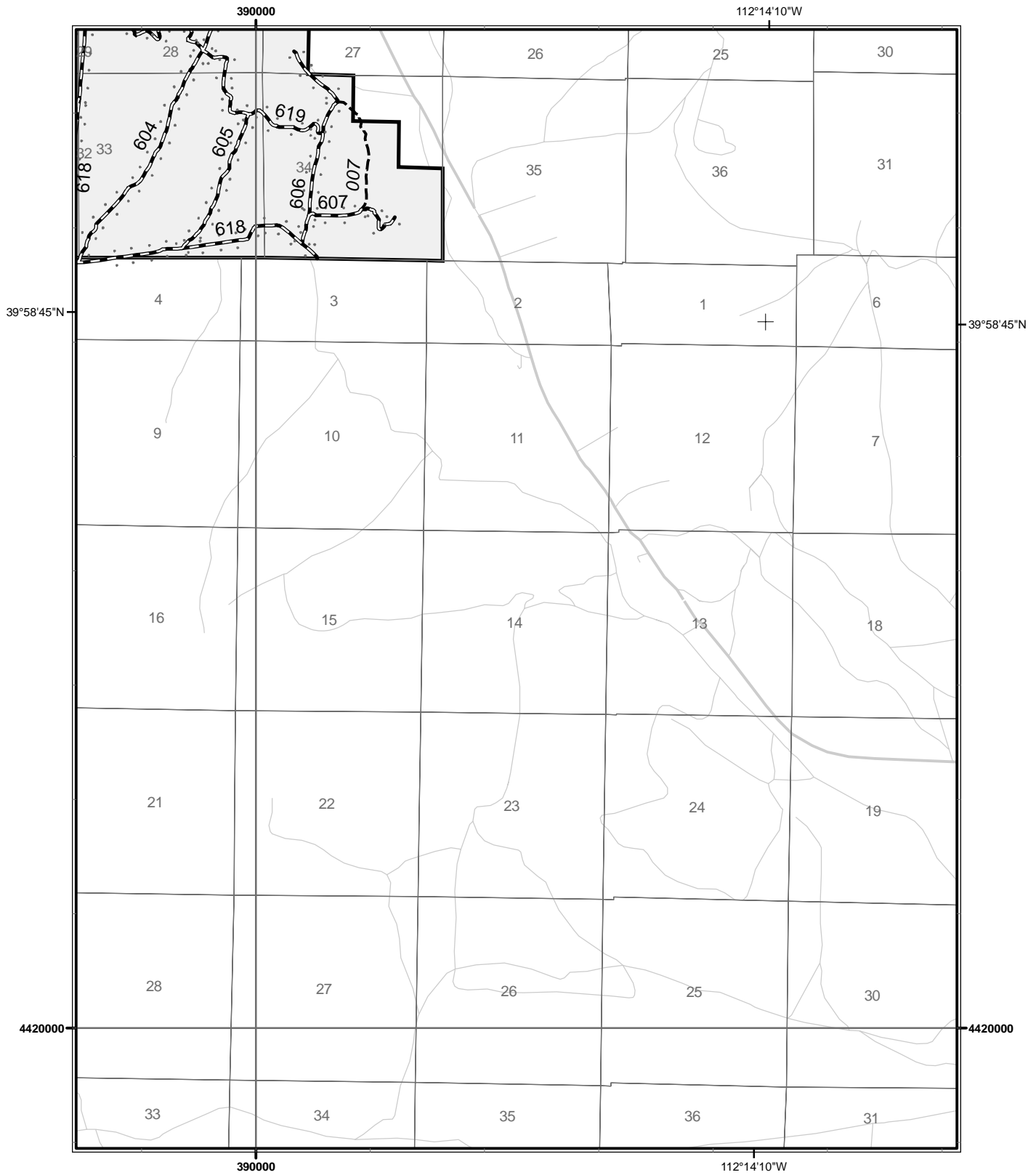
North American Datum of 1983 (NAD 83)
Universal Transverse Mercator, zone 12



Motor Vehicle Use Map Uinta-Wasatch-Cache National Forests




Map: 14-E



Adjacent Maps

13-D	13-E
14-D	14-E

- Roads Open to Highway Legal Vehicles Only
- Roads Open to All Vehicles
- Trails Open to Vehicles 50" or Less in Width
- Trails Open to Motorcycles Only
- Special Vehicle Designation (See Table in front of booklet)
- Interstate
- Other Public Roads
- Dispersed Camping (See Table in front of booklet)
(Used along with road and trail symbols listed above)
- Seasonal Designation (See Table in front of booklet)
(Used along with road or trail shown above)
- Motorized Trail Access
- Areas Open To Cross Country Travel
- Forest or Unit Boundary
- This National Forest
- Wilderness
- Lakes



North American Datum of 1983 (NAD 83)
Universal Transverse Mercator, zone 12

