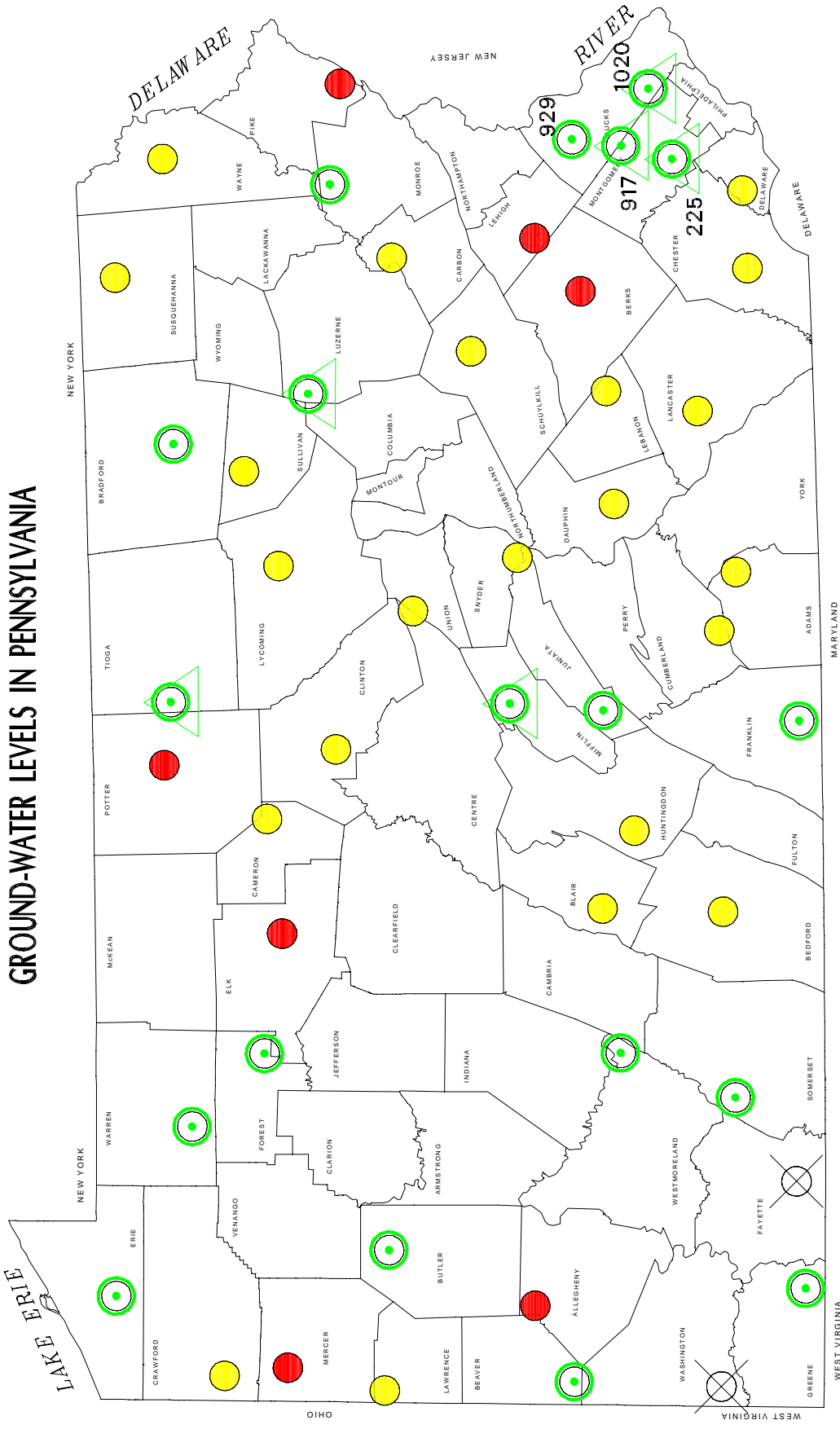








GROUND-WATER LEVELS IN PENNSYLVANIA



-  Above Normal
-  Normal
-  Below Normal
-  No data for this month
-  Record High
-  Record Low

AUGUST 2000

MEAN WATER LEVELS IN OBSERVATION WELLS

Prepared by the Water Resources Division, U.S. Geological Survey, in cooperation with the Bureau of Watershed Conservation, Pennsylvania Department of Environmental Protection.

Normal is defined as a water level between the 25th percentile and 75th percentile of monthly mean water levels for all previous years of record for this month.