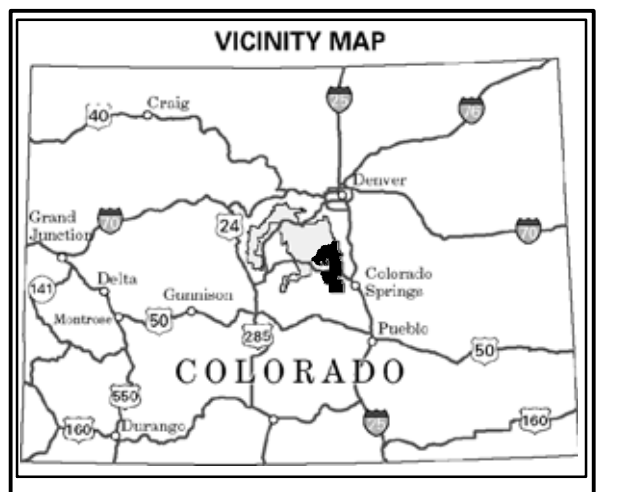




**Motor Vehicle Use Map
Pike
National Forest
Pikes Peak
Ranger District**

VICINITY MAP



INFORMATION SOURCES

Pikes Peak Ranger District
601 South Weber Street
Colorado Springs, CO 80903

Forest Supervisor
Pike and San Isabel National
Forests
Cimarron and Comanche
National
Grasslands
2840 Kachina Drive
Pueblo, CO 81008
(719) 553-1400

In case of Emergency: Dial 911

Pikes Peak Ranger District
Website:
www.fs.fed.us/r2/psic/pp/

**PURPOSE AND CONTENTS
OF THIS MAP**

The designations shown on this map are effective as of the date stamped or printed on the front cover. This map shows the National Forest System roads, National Forest System trails, and areas on National Forest System lands in the Pikes Peak Ranger District that are designated for motor vehicle use pursuant to 36 CFR 212.51. This map also contains a list of those designated roads, trails, and areas that enumerates the types of vehicles that are allowed on each route and in each area and any seasonal restrictions that apply on those routes and in those areas.

Designation of a road, trail, or area for motor vehicle use by a particular class of vehicle under 36 CFR 212.51 should not be interpreted as encouraging or inviting use, or to imply that the road, trail or area is passable, actively maintained, or safe for travel. Motor vehicle designations include parking along designated routes and at facilities associated with designated routes when it is safe to do so and when not causing damage to National Forest System resources. Seasonal weather conditions and natural events may render designated routes and trails impassable for extended periods. Designated areas may contain dangerous or impassable terrain. Designated roads and trails may be passable only by high-clearance vehicles or four-wheel drive vehicles. Maintenance of designated roads and trails will depend on available resources, and many may receive little maintenance.

This motor vehicle use map identifies those roads, trails, and areas designated for the motor vehicle use under 36 CFR 212.51 for the purpose of enforcing the prohibition at 36 CFR 261.13. This is a limited purpose. The other public roads are shown for information and navigation purposes only and are not subject to designation under the Forest Service travel management regulation.

These designations apply only to National Forest System roads, National Forest System trails, and areas on National Forest System lands.

**OPERATOR
RESPONSIBILITIES**

Operating a motor vehicle on National Forest System roads, National Forest System trails, and in areas on National Forest System lands carries a greater responsibility than operating that vehicle in a city or other developed setting. Not only must the motor vehicle operators know and follow all applicable traffic laws, but they need to show concern for the environment as well as other forest users. The misuse of motor vehicles can lead to the temporary or permanent closure of any designated road, trail, or area. Operators of motor vehicles are subject to State traffic law, including State requirements for licensing, registration, and operation of the vehicle in question.

Motor vehicle use, especially off-highway vehicle use, involves inherent risks that may cause property damage, serious injury, and possibly death to participants. Riders should drive cautiously and anticipate rough surfaces and features, such as snow, mud, vegetation, and water crossings common to remote driving conditions. Participants voluntarily assume full responsibility for these damages, risks, and dangers. Motor vehicle operators should take care at all times to protect themselves and those under their responsibility.

Much of the Pikes Peak Ranger District is remote, and medical assistance may not be readily available. Cellular telephones do not work in many areas of the Pikes Peak Ranger District. Operators should take adequate food, water, first aid supplies, and other equipment appropriate for the conditions and expected weather.


ALWAYS REMEMBER TO RESPECT PRIVATE LAND! PROTECT YOUR PRIVILEGE. STAY ON DESIGNATED ROADS AND TRAILS AND IN DESIGNATED AREAS.

Read and understand this map in its entirety. If you have questions, please contact the Pikes Peak Ranger District for clarification.

Road, trail, and area users must comply with this map, as well as all Federal, State, and local laws and regulations. Compliance with these rules is the responsibility of the user.

Legend

- Roads Open to Highway Legal Vehicles
- Roads Open to All Vehicles
- - - Trails Open to Vehicles 50" or Less in Width
- Trails Open to Motorcycles Only
- Special Vehicle Designation (See Blanket Statement)
- Seasonal Designation (See Blanket Statement)
- Interstate
- Highways, US, State, County, & Other Public Roads
- Other Public Trails
- Cities, Towns (approximate location)
- ▲ FS Campground
- ▲ Picnic Area
- ▲ Motorized Trailhead
- Forest or Unit Boundary
- National Forest System Lands
- Non-National Forest System Lands within the National Forest
- Political Boundary
- Township and Range Lines
- Section Lines
- Lakes and Rivers
- Wilderness Areas



**EXPLANATION OF LEGEND
ITEMS**

Roads Open to Highway Legal Vehicles Only:
Roads open only to motor vehicles licensed under State law for general operation on all public roads.

Roads Open to All Vehicles:
Roads open to all motor vehicles, including smaller off-highway vehicles that may not be licensed for highway use (not to oversize or overweight vehicles under State traffic law).

Trails Open to Vehicles 50" or Less in Width:
Trails open only to motor vehicles less than 50 inches in width at the widest point on the vehicle.

Trails Open to Motorcycles Only:
Trails open only to motorcycles. Sidecars are not permitted.

Special Vehicle Designation:
Indicates the road or trail is open to classes of vehicles other than those listed above. Refer to the Blanket Statement for Travel Management for further instructions.

Seasonal Designation:
This symbol, used in conjunction with one of the other road or trail symbols, indicates that the road or trail is open only during certain portions of the year. Refer to the Blanket Statement for Travel Management for further instructions.

Other Public Roads and Trails:
— Interstate
— Highways, U.S., State, County, & Other Public Roads
— Other Public Trails

Used to show routes not designated for motorized use by the Forest Service. Part of the reference layers showing connectors to towns and cities outside the forest boundary.

Motorized Trail Access:
This symbol indicates a trailhead for access to a motorized route. Not all motorized routes have trailheads and those that do may range from primitive to developed.



Travel and recreate with minimum impact.
Respect the environment and the rights of others.
Educate yourself plan and prepare before you go.
Allow for future use of the outdoors by leaving it better than you found it.
Discover the rewards of responsible recreation.
For more information on Tread Lightly!, go to www.treadlightly.org or call 1-800-966-9900.

**BLANKET STATEMENTS
FOR
TRAVEL MANAGEMENT**

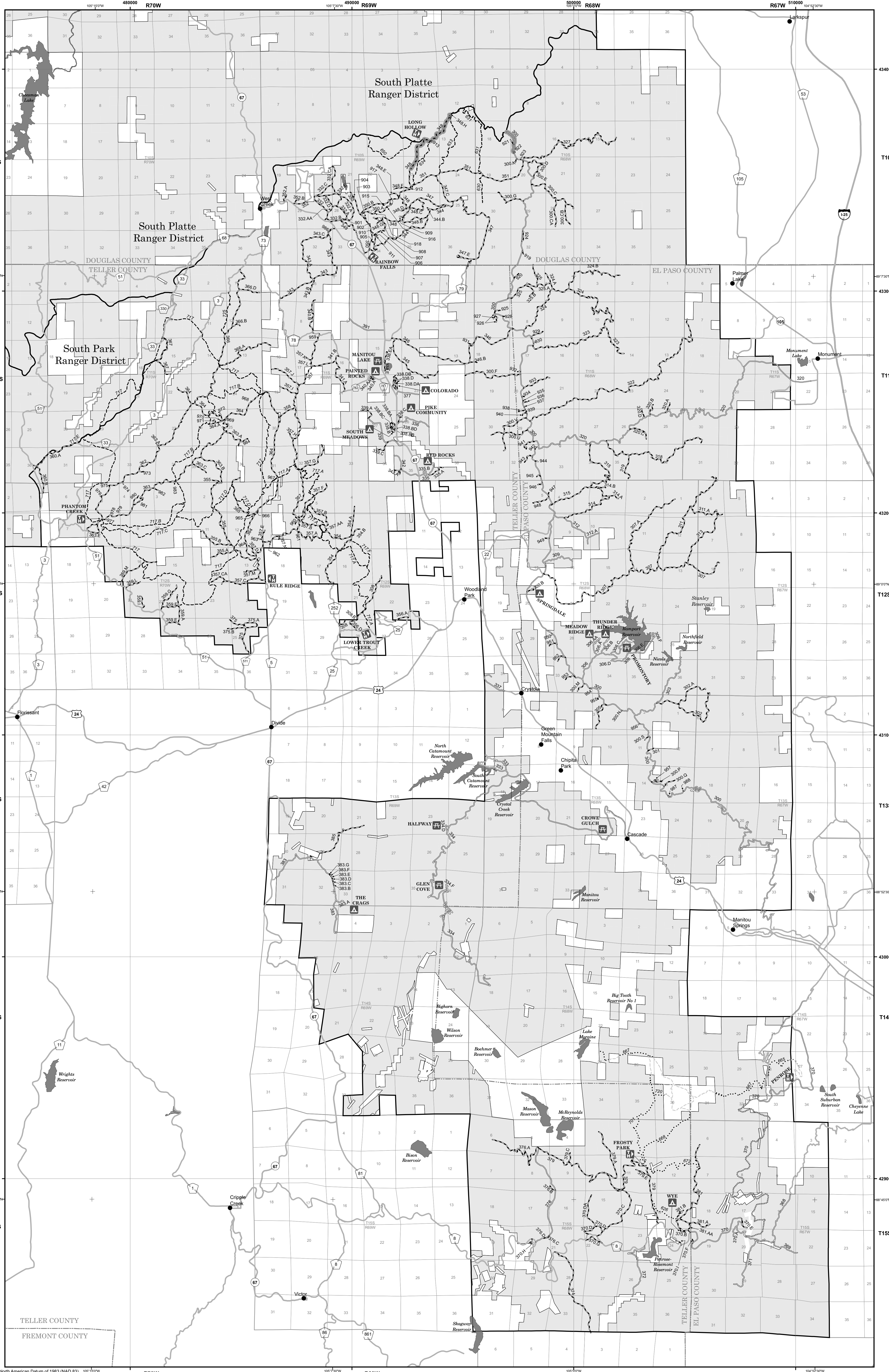
SEASONAL DESIGNATIONS

All roads marked with a seasonal designation are open to vehicles 50" or less in width from 12/1 through 4/1. From 4/2 through 11/30, all roads marked with a seasonal designation are open to vehicles as shown by the line type symbol on the map (See Legend).

SPECIAL VEHICLE DESIGNATIONS

All roads marked with a special vehicle designation are open only to vehicles 50" or less in width.

The designations shown on this map will remain in effect until revised with the publication of a new map. In January of each year, this motor vehicle use map will either be revised with the publication of a new map, or it will be validated for the new year by the Ranger District with a red stamp that says: "Valid for Year 20__".



The U.S. Department of Agriculture (USDA) prohibits discrimination in all its programs and activities on the basis of race, color, national origin, age, disability, and where applicable, sex, marital status, familial status, parental status, religion, sexual orientation, genetic information, political beliefs, reprisal, or because all or part of an individual's income is derived from any public assistance program. (Not all prohibited bases apply to all programs.) Persons with disabilities who require alternative means for communication of program information (Braille, large print, audiotype, etc.) should contact USDA's TARGET Center at (202) 720-2600 (voice and TDD). To file a complaint of discrimination, write to USDA, Director, Office of Civil Rights, 1400 Independence Avenue, S.W., Washington, D.C. 20250-9410, or call (800) 795-3272 (voice) or (202) 720-6362 (TDD). USDA is an equal opportunity provider and employer.