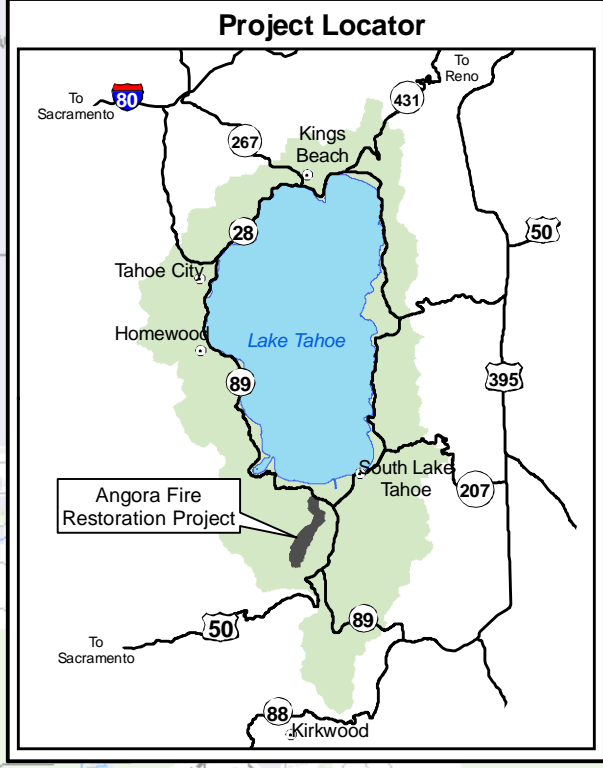
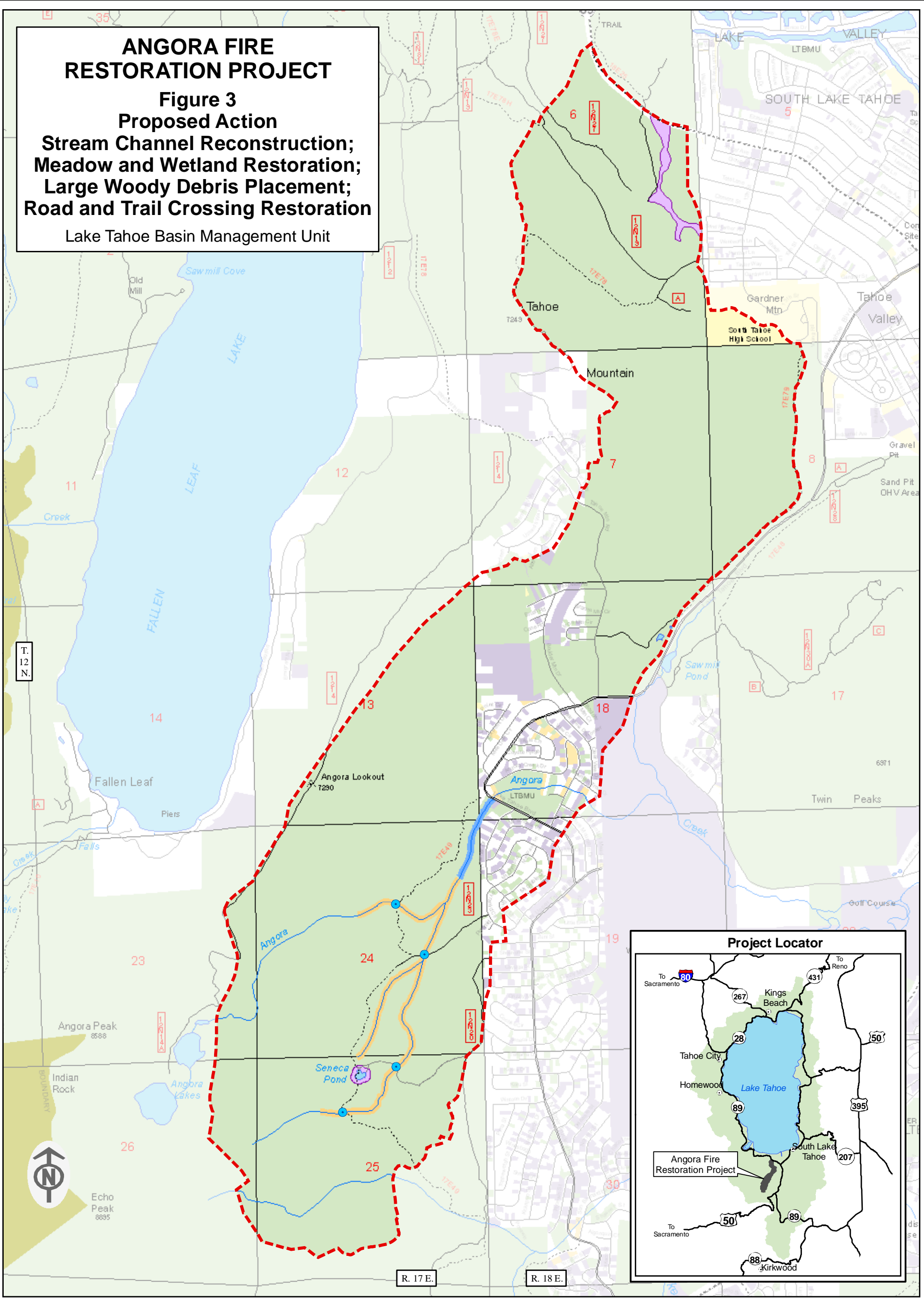
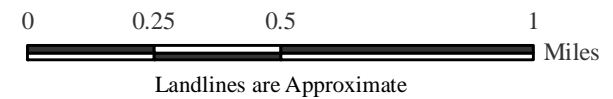


ANGORA FIRE RESTORATION PROJECT

Figure 3
Proposed Action
Stream Channel Reconstruction;
Meadow and Wetland Restoration;
Large Woody Debris Placement;
Road and Trail Crossing Restoration
 Lake Tahoe Basin Management Unit



Watershed Restoration Proposals	Angora Fire Restoration Project Area	Transportation System	Land Status
Road and Trail Crossing Restoration	Angora Fire Restoration Project Area	Highway	USFS - LTBMU
Meadow/Wetland Restoration	Stream	Arterial Local	USFS Wilderness
Channel Reconstruction	Waterbody	USFS System Road	State
Large Woody Debris Placement		Local Road	County
		USFS System Trail	Other Gov't Entity
			Private



For more information, contact: Lake Tahoe Basin Management Unit
 35 College Drive, South Lake Tahoe, CA 96150
 (530) 543-2600 (530) 541-4036 TTY

