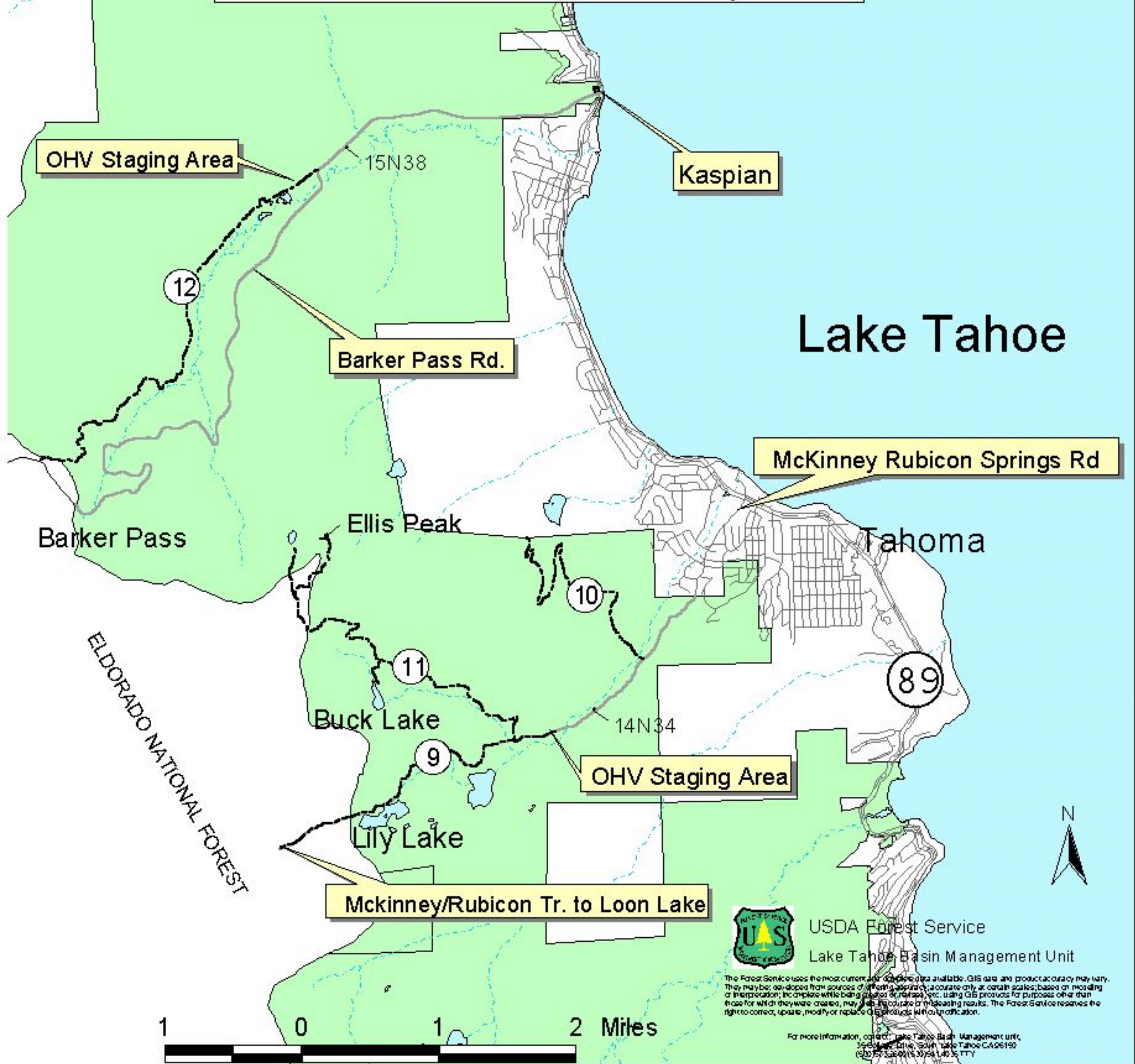


# West Shore OHV Map



 **USDA Forest Service**  
**Lake Tahoe Basin Management Unit**

The Forest Service uses the most current available data. GIS data and products accuracy may vary. They may be developed from sources of differing accuracy; accurate only at certain scales; based on modeling or interpretation; incomplete while being created or revised, etc. using GIS products for purposes other than those for which they were created, may not be suitable or misleading results. The Forest Service reserves the right to correct, update, modify or replace GIS products without notification.

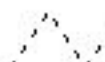
For more information, contact: Lake Tahoe Basin Management Unit,  
 3585 Lake Blvd., South Lake Tahoe, CA 96150  
 (530) 538-2626 (T) 530 538-1403 (TTY)

## OHV Route Descriptions


9	McKinney/Rubicon	M/C, ATV, 4x4	3.5 Miles	Difficult
10	Noonchester	M/C, ATV, 4x4	2.7 Miles	Moderate
11	Bucks Lake Road	M/C, ATV, 4x4	2.4 Miles	Very Difficult
12	Middle Fork Blackwood	M/C, ATV, 4x4	2.5 Miles	Moderate

 **National Forest**

**Open to OHV**

-  **Motorcycle/ATV Route**
-  **4x4 Road**
-  **Forest Service Road**

**Closed to OHV**

-  **F.S. Paved Road/Local Road**
-  **Highway**

