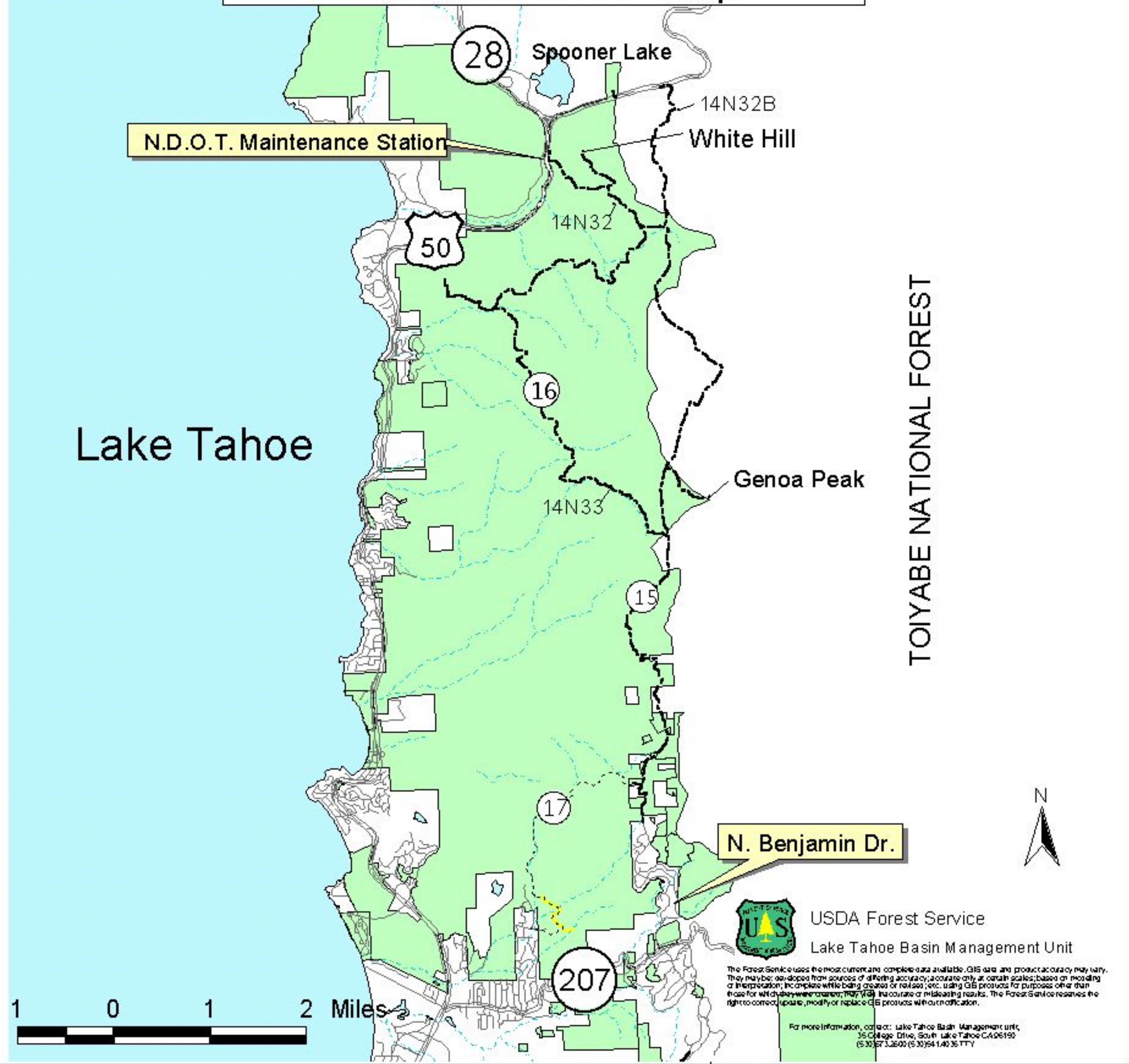


East Shore OHV Map



N.D.O.T. Maintenance Station

N. Benjamin Dr.

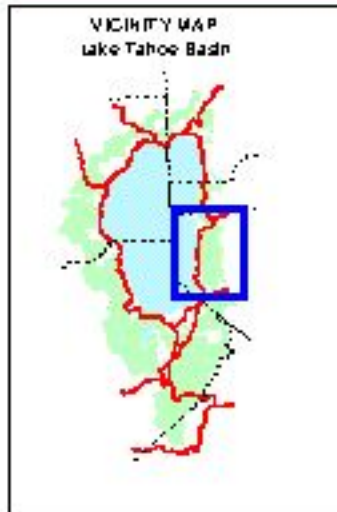
TOIYABE NATIONAL FOREST



 USDA Forest Service
Lake Tahoe Basin Management Unit

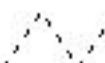
The Forest Service uses the most current and complete data available. GIS data and products accuracy may vary. They may be developed from sources of differing accuracy; accurate only at certain scales; based on modeling or interpretation; incomplete while being created or revised; etc. using GIS products for purposes other than those for which they were created; they may be inaccurate or misleading results. The Forest Service reserves the right to correct, update, modify or replace GIS products without notification.

For more information, contact: Lake Tahoe Basin Management Unit,
35 College Drive, South Lake Tahoe, CA 96150
(530) 573-2600 (530) 541-4035 TTY



OHV Route Descriptions

15	Genoa Peak Rd	M/C, ATV, 4x4	9.5 Miles	Moderate
16	Logan House Rd	M/C, ATV, 4x4	6.5 Miles	Moderate
17	Kingsbury Stinger	M/C, ATV	2.8 Miles	Moderate

	National Forest
	Open to OHV Motorcycle/ATV Route
	4x4 Road
	Forest Service Road
	Closed to OHV F.S. Paved Road/Local Roads
	Highways