









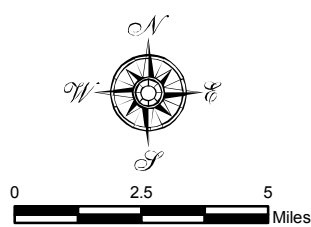


**Legend**

-  US Highway
-  State Highway
-  Rivers
-  Lease Parcels to be Analyzed (44,720 Acres)
-  BTNF Boundary
-  Cities
-  County Boundary
-  Wyoming Thrust Belt Province Boundary

-  Cretaceous-Phosphoria Composite TPS
-  Thrust Belt Conventional Assessment Unit

**DRAFT**  
Subject to Revision



**BRIDGER-TETON  
OIL AND GAS LEASING SEIS**

WYOMING THRUST BELT PROVINCE  
CRETACEOUS-PHOSPHORIA  
COMPOSITE TOTAL  
PETROLEUM SYSTEM

ANALYSIS AREA: BRIDGER-TETON NATIONAL FOREST, WYOMING	
Date: 4/16/2008	File: \CO1293\TPS_Cretaceous.mxd
Prepared by: MSH	Layout: TPS_Cretaceous.pdf