

U.S. Fish & Wildlife Service

Annual Report of Lands Under Control of the U.S. Fish & Wildlife Service

as of September 30, 2008



**On the cover:
Mahnomen County Waterfowl Production
Area, Minnesota
(A unit of the National Wildlife Refuge
System)**

Mr. and Mrs. William Mulry donated a habitat easement on 957 acres of their property for the Mahnomen County WPA, MN. This is the largest private donation ever received in the Midwest Region. (Photo by Thomas Stockinger, Surveying Technician, USFWS).

Annual Report of Lands Under Control Of the U.S. Fish and Wildlife Service As of September 30, 2008

Director's Message	1
Key to Real Property Numbers	2
Map of National Fish and Wildlife Management Areas	4
Map of Waterfowl Production Areas	6
Significant Land Acquisition Accomplishments in Fiscal Year 2008	7
Tables	
1 Summary by Categories	9
2 Summary by States, Associated Governments and Possessions	10
2A FY 2008 Summary by States, Associated Governments and Possessions	11
3 National Wildlife Refuges	15
4 Waterfowl Production Areas	28
5 Coordination Areas	34
6 Administrative Sites	36
7 National Fish Hatcheries	38
8 Wilderness Areas in National Wildlife Refuges and National Fish Hatcheries	41
9 Migratory Waterfowl Refuges on Federal Water Resource Projects	44
Notes	46
<i>Compiled by: Division of Realty</i>	

Acting Director's Message

We remember the humble beginnings of the Migratory Bird Conservation Program as the U.S. Fish and Wildlife Service celebrates the 75th anniversary of the Migratory Bird Hunting and Conservation Stamp (commonly known as the Federal Duck Stamp), and the 50th anniversary of the Small Wetlands Program.

In the late 1800s and early 1900s, the decline of waterfowl was caused by overeager hunters and the commercial demand for meat and feathers. Periodic droughts caused the prairie potholes, northern bogs, and southern swamp waterfowl habitat to disappear. By the late 1920s, conservationists, hunters, and government officials worked together to create the Migratory Bird Conservation Act, which Congress passed in 1929. This landmark legislation authorized our predecessor bureau, the Bureau of Biological Survey, to acquire and permanently protect wetlands for waterfowl. It also created the Migratory Bird Conservation Commission, comprised of Federal and State officials, to consider and approve proposals for land acquisition.

Although the Migratory Bird Conservation Act created the Migratory Bird Conservation Commission and gave us the authority to create migratory bird refuges, it did not provide a permanent source of acquisition funding. This problem was addressed in the 1930s when President Franklin D. Roosevelt appointed Jay N. "Ding" Darling, a nationally known wildlife conservationist and visionary political cartoonist, to serve as the Chief of the Bureau of Biological Survey. One of Darling's lasting and

visionary legacies was helping to create a stamp to be purchased by all waterfowl hunters that would generate funds to pay for the acquisition of waterfowl habitat. In 1934, Congress passed the Migratory Bird Hunting and Conservation Stamp Act, which required all hunters older than 16 to purchase and possess a Federal Duck Stamp while hunting waterfowl. Revenues from Duck Stamp sales are now deposited in the Migratory Bird Conservation Fund, along with import duties collected on arms and ammunition, receipts from permits for rights-of-way across refuge lands, and any Wetlands Loan Act appropriations.

In 1958, Congress authorized the Secretary of the Interior to use Duck Stamp revenues to acquire waterfowl production areas, small natural wetlands, and associated uplands in the Prairie Pothole Region of the United States through our Small Wetlands Program. The wetlands and grasslands in this glacially-created landscape are among the most at risk habitats in the country. While the Region accounts for just 10 percent of North American waterfowl breeding habitat, it produces nearly half of the continent's total ducks. The acquired lands through the small wetlands project also help connect people with nature by offering excellent places for bird watching, hunting, photography, and environmental education.

Since 1934, the Service has spent over one billion Migratory Bird Conservation Fund dollars to permanently protect over five million acres of important waterfowl habitat, including nearly three million acres of waterfowl production areas in the Prairie Pothole Region of the continental

United States. The one billionth dollar milestone was reached this fiscal year, with the acquisition of a 133-acre permanent grassland easement in south-central South Dakota that will provide critical breeding and nesting habitat for a variety of waterfowl and migratory birds.

The Federal Duck Stamp Program and Migratory Bird Conservation Program have become two of the most popular and successful conservation programs ever created. These five million acres include over 30 percent of National Wildlife Refuge System lands and interests in lands in the lower 48 United States. In addition to providing habitats for migratory birds and waterfowl, these protected wetlands help dissipate storm runoff, purify water supplies, and store flood water. Finally, many other birds, mammals, fish, reptiles, amphibians, and plants have also benefited from these programs.

Conservation programs like these need the support of people who understand and connect with our natural world, people who understand the importance of our wildlife resources and take action. What can you do? Buy a Federal Duck Stamp. Tell people how important Federal Duck Stamps are to ensuring healthy populations of all migratory birds and other wildlife. For more information, visit our Federal Duck Stamp Web site, www.fws.gov/duckstamps/ or our Small Wetlands Program Web site at www.fws.gov/refuges/smallwetlands/.



KEY TO REAL PROPERTY NUMBERS

SEPTEMBER 30, 2008

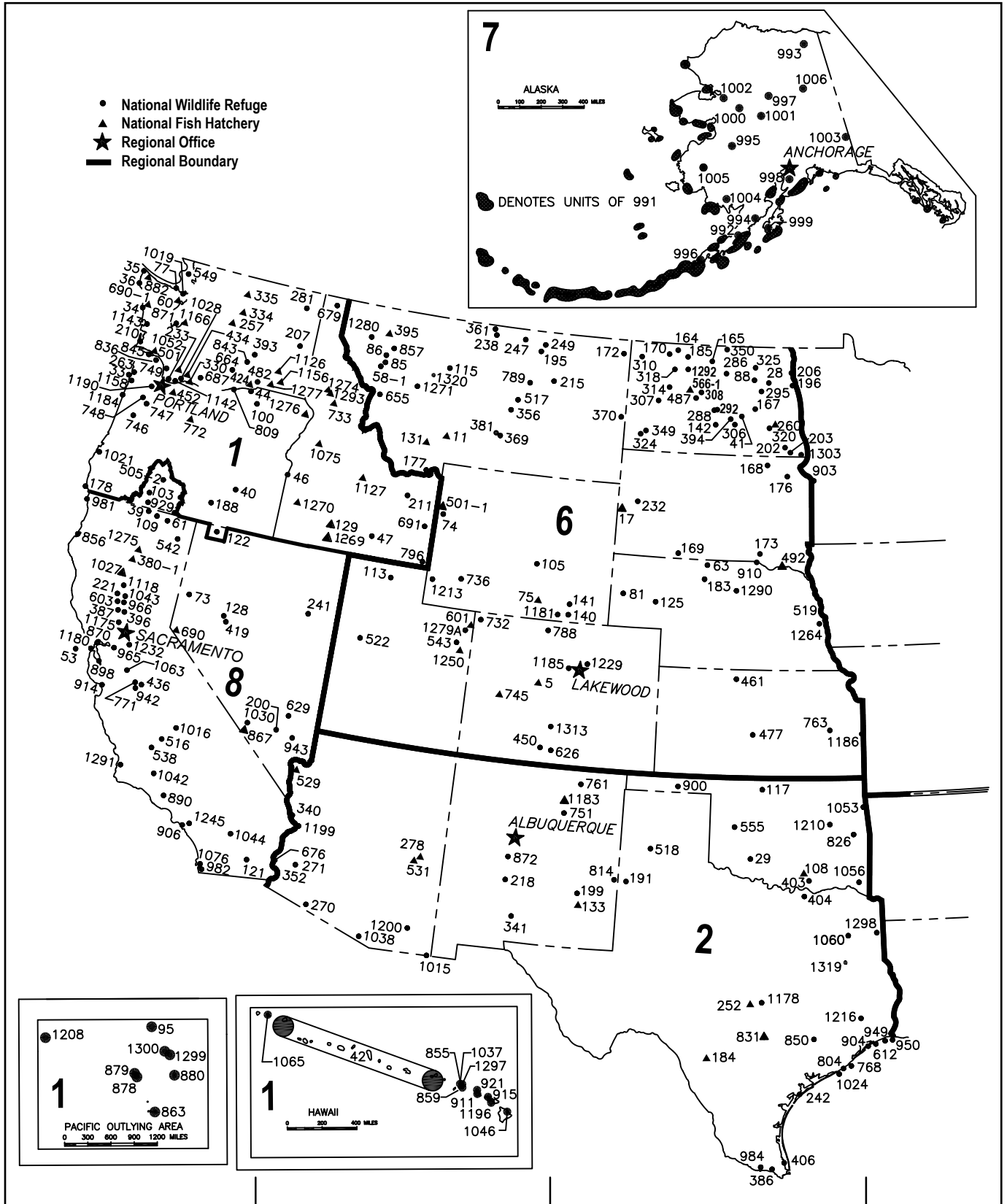
							NFH	National Fish Hatchery	
							NWR	National Wildlife Refuge	
							WMA	Wildlife Management Area	
3	Neosho NFH, MO	121	Salton Sea NWR, CA	241	Ruby Lake NWR, NV	392	Mingo NWR, MO	603	Delevan NWR, CA
5	Leadville NFH, CO	122	Sheldon NWR, NV & OR	242	Aransas NWR, TX	393	Columbia NWR, WA	605	Cross Creeks NWR, TN
6	Craig Brook NFH, ME	124	St. Marks NWR, FL	245	Sabine NWR, LA	394	Slade NWR, ND	606	Eastern Neck NWR, MD
11	Bozeman Fish Technology Cen., MT	125	Crescent Lake NWR, NE	246-1	McKinney Lake NFH, NC	395	Creston NFH, MT	608	Dale Hollow NFH, TN
14	Erwin NFH, TN	126	Genoa NFH, WI	247	Black Coulee NWR, MT	396	Sutter NWR, CA	612	Anahuac NWR, TX
15	Nashua NFH, NH	127	Natchitoches NFH, LA	248	Back Bay NWR, VA	400	J.N. "Ding" Darling NWR, FL	615	John Heinz NWR at Tinicum, PA
17	D. C. Booth NFH, SD	128	Fallon NWR, NV	249	Hewitt Lake NWR, MT	401	Tennessee NWR, TN	619	Greers Ferry NFH, AR
18	Warm Springs NFH, GA	129	Hagerman NFH, ID	252	Inks Dam NFH, TX	403	Tishomingo NWR, OK	626	Alamosa NWR, CO
19	Edenton NFH, NC	131	Ennis NFH, MT	253	Chattahoochee Forest NFH, GA	404	Hagerman NWR, TX	629	Pahrnagat NWR, NV
22	White Sulphur Springs NFH, WV	133	Dexter NFH, NM			406	Laguna Atascosa NWR, TX		
23	Private John Allen NFH, MS	135	Lamar NFH, PA	255	Tybee NWR, SC	412	Michigan Islands NWR, MI	630	Prime Hook NWR, DE
25	Pelican Island NWR, FL	140	Hutton Lake NWR, WY	257	Leavenworth NFH, WA	413	Wertheim NWR, NY	632	Merritt Island NWR, FL
26	Mammoth Spring NFH, AR	141	Bamforth NWR, WY	259	Wheeler NWR, AL	415	Crab Orchard NWR, IL	643	Lake Woodruff NWR, FL
27	Breton NWR, LA	142	Long Lake NWR, ND	260	Valley City NFH, ND	419	Stillwater NWR, NV	651	Choctaw NWR, AL
28	Stump Lake NWR, ND	146	Swanquarter NWR, NC	262	West Sister Island NWR, OH	423	North Attleboro NFH, MA	655	Lee Metcalf NWR, MT
29	Wichita Mountains Wildlife Ref., OK	148	Blackwater NWR, MD	263	Cape Meares NWR, OR	424	Spring Creek NFH, WA	664	Toppenish NWR, WA
30	Huron NWR, MI	159	Harrison Lake NFH, VA	267	Great White Heron NWR, FL	426	Bo Ginn NFH, GA	666	Pee Dee NWR, NC
31	Passage Key NWR, FL	160	Mattamuskeet NWR, NC	268	Welaka NFH, FL	428	Sullivan Creek NFH, MI	674	Clarence Cannon NWR, MO
32	Shell Keys NWR, LA	162	Trempealeau NWR, WI	269	Piedmont NWR, GA	429	Pendills Creek NFH, MI	675	Cedar Island NWR, NC
33	Three Arch Rocks NWR, OR	164	Des Lacs NWR, ND	270	Cabeza Prieta NWR, AZ				
34	Copalis NWR, WA	165	J. Clark Salyer NWR, ND	271	Kofa NWR, AZ	430	Baldhill Dam NFH, ND	676	Cibola NWR, AZ & CA
35	Flattery Rocks NWR, WA	167	Arrowwood NWR, ND	272	Meridian NFH, MS	433	Pinellas NWR, FL	679	Kootenai NWR, ID
36	Quillayute Needles NWR, WA	168	Sand Lake NWR, SD	274	Necedah NWR, WI	434	Willard NFH, WA	680	Eufaula NWR, AL & GA
38	Key West NWR, FL	169	Lacreek NWR, SD	275	Carolina Sandhills NWR, SC	435	Arthur Marshall Loxahatchee NWR, FL	683	Hatchie NWR, TN
39	Lower Klamath NWR, CA & OR	170	Lostwood NWR, ND	278	Williams Creek NFH, AZ	436	Merced NWR, CA	684	Cedar Point NWR, OH
40	Malheur NWR, OR	172	Medicine Lake NWR, MT	281	Little Pend Oreille NWR, WA	450	Monte Vista NWR, CO	687	Conboy Lake NWR, WA
41	Chase Lake NWR, ND	173	Lake Andes NWR, SD	286	Buffalo Lake NWR, ND	451	Presquille NWR, VA	690	Lanontan NFH, NV
41-1	Island Bay NWR, FL	174	Squaw Creek NWR, MO	288	Canfield Lake NWR, ND	452	Eagle Creek NFH, OR	690-1	Quinault NFH, WA
42	Hawaiian Islands NWR, HI	175	Chautauqua NWR, IL	292	Florence Lake NWR, ND	458	Shiawasse NWR, MI	691	Grays Lake NWR, ID
44	Cold Springs NWR, OR	176	Waubay NWR, SD			459	National Key Deer Refuge, FL	732	Browns Park NWR, CO
46	Deer Flat NWR, ID & OR	177	Red Rock Lakes NWR, MT	295	Johnson Lake NWR, ND	461	Kirwin NWR, KS	733	Kooskia NFH, ID
47	Minidoka NWR, ID	178	Oregon Islands NWR, OR	306	Lake George NWR, ND	467	Martin NWR, MD & VA	734	Sherburne NWR, MN
52	Culebra NWR, PR	179	Lake Isom NWR, TN	307	Lake Ilo NWR, ND	468	Elizabeth A. Morton NWR, NY	736	Seedskaadee NWR, WY
53	Farallon NWR, CA	180	Seney NWR, MI	308	Lake Nettie NWR, ND	477	Quivira NWR, KS	745	Hatchkiss NFH, CO
58-1	National Bison Range, MT	183	Valentine NWR, NE	310	Lake Zuhl NWR, ND	482	McNary NWR, WA	746	William L. Finley NWR, OR
59	Pittsford NFH, VT	184	Uvalde NFH, TX	314	McLean NWR, ND	483	Norfolk NFH, AR	747	Ankeny NWR, OR
60	Quilcene NFH, WA	185	Upper Souris NWR, ND	318	Shell Lake NWR, ND	487	Audubon NWR, ND	748	Baskett Slough NWR, OR
61	Clear Lake NWR, CA	187	White River NWR, AR	320	Hobart Lake NWR, ND	492	Gavins Point NFH, SD	749	Ridgefield NWR, WA
63	Fort Niobrara NWR, NE	188	Hart Mtn. Nat. Antelope Refuge, OR	322	Susquehanna NWR, MD	498	Holla Bend NWR, AR	751	Las Vegas NWR, NM
		191	Muleshoe NWR, TX	323	Edwin B. Forsythe NWR, NJ	501	Abernathy Fish Technology Cen., WA	753	Pine Island NWR, FL
65	Green Bay NWR, WI	192	Rice Lake NWR, MN	324	Stewart Lake NWR, ND			754	Matlacha Pass NWR, FL
67	Orangeburg NFH, SC	193	Delta NWR, LA	325	Lake Alice NWR, ND	501-1	Jackson NFH, WY	755	Caloosahatchee NWR, FL
69	Gravel Island NWR, WI	194	Tamarac NWR, MN	328	Noxubee NWR, MS	505	Iroquois NWR, NY	761	Maxwell NWR, NM
73	Anaho Island NWR, NV	195	Bowdoin NWR, MT	330	Little White Salmon NFH, WA	505-2	Klamath Forest NWR, OR	763	Flint Hills NWR, KS
74	National Elk Refuge, WY	196	Kellys Slough NWR, ND	334	Entiat NFH, WA	507	Paint Bank NFH, VA	766	Muscatatuck NWR, IN
75	Saratoga NFH, WY	199	Bitter Lake NWR, NM	335	Winthrop NFH, WA	513	Catahoula NWR, LA	768	Brazoria NWR, TX
77	Dungeness NWR, WA	200	Desert NWR, NV	340	Havasu NWR, AZ & CA	516	Pixley NWR, CA	770	Rachel Carson NWR, ME
78	Mille Lacs NWR, MN	201	Swan Lake NWR, MO	341	San Andres NWR, NM	517	War Horse NWR, MT	771	San Luis NWR, CA
79	Big Lake NWR, AR	202	Storm Lake NWR, ND	342	Horicon NWR, WI	518	Buffalo Lake NWR, TX	772	Warm Springs NFH, OR
81	North Platte NWR, NE	203	Tewaukon NWR, ND	349	White Lake NWR, ND	519	DeSoto NWR, IA & NE	788	Arapaho NWR, CO
82	Berkshire NFH, MA	206	Ardoch NWR, ND	350	Willow Lake NWR, ND	522	Fish Springs NWR, UT	789	UL Bend NWR, MT
85	Nine-Pipe NWR, MT	207	Turnbull NWR, WA	352	Imperial NWR, AZ & CA	523	Erie NWR, PA	791	Target Rock NWR, NY
86	Pablo NWR, MT	210	Willapa NWR, WA	356	Lake Mason NWR, MT	529	Willow Beach NFH, AZ	792	Wolf Creek NFH, KY
88	Sullys Hill Nat. Game Preserve, ND	211	Camas NWR, ID	359	Reelfoot NWR, KY & TN	531	Achesay NFH, AZ	794	St. Vincent NWR, FL
91	Blackbeard Island NWR, GA	213	Okefenokee NWR, FL & GA	361	Creedman Coulee NWR, MT	538	Kern NWR, CA	795	Green Lake NFH, ME
93	Upper Mississippi River Wildlife & Fish Refuge, IL, IA, MN, WI	214	Yazoo NWR, MS	363	Chassahowitzka NWR, FL	541	Great Swamp NWR, NJ	796	Bear Lake NWR, ID
		215	Charles M. Russell NWR, MT	364	Parker River NWR, MA	542	Modoc NWR, CA	800	Buck Island NWR, VI
95	Johnston Island NWR, (Pacific Area Inset)	217	Patuxent Research Refuge, MD	365	Santee NWR, SC	543	Ouray NWR, UT	801	Fisherman Island NWR, VA
98	Savannah NWR, GA & SC	218	Bosque del Apache NWR, NM	369	Halfbreed Lake NWR, MT	547	Jordan River NFH, MI	803	Elizabeth Hartwell Mason Neck NWR, VA
100	McKay Creek NWR, OR	220	Mooshorn NWR, ME	370	Lamesteer NWR, MT				
103	Upper Klamath NWR, OR	221	Sacramento NWR, CA	380-1	Coleman NFH, CA	549	San Juan Islands NWR, WA	804	San Bernard NWR, TX
105	Pathfinder NWR, WY	223	Union Slough NWR, IA	381	Hailstone NWR, MT	550	Mackay Islands NWR, NC & VA	805	Amagansett NWR, NY
108	Tishomingo NFH, OK	224	Bombay Hook NWR, DE	382	Missisquoi NWR, VT	551	Wapananocca NWR, AR	806	Oyster Bay NWR, OK
109	Tule Lake NWR, CA	225	Agassiz NWR, MN	383	Chincoteague NWR, MD & VA	555	Washita NWR, OK	807	Hobe Sound NWR, FL
113	Bear River Migratory Bird Ref., UT	231	Pea Island NWR, NC	386	Santa Ana NWR, TX	566-1	Garrison Dam NFH, ND	809	Umatilla NWR, OR & WA
114	Cedar Keys NWR, FL	232	Bear Butte NWR, SD	387	Colusa NWR, CA	569	Ottawa NWR, OH	810	Sedatuck NWR, NY
115	Benton Lake NWR, MT	233	Carson NFH, WA	389	Great Meadows NWR, MA	571	Detroit River IWR, MI	811	Wassaw NWR, GA
117	Salt Plains NWR, OK	234	Montezuma NWR, NY	390	Orangeburg County NFH, SC	581	Wytheville NFH, VA	814	Grulla NWR, NM & TX
118	Cape Romain NWR, SC	238	Lake Thibadeau NWR, MT	391	Monomoy NWR, MA	589	Harris Neck NWR, GA	826	Sequoyah NWR, OK
119	Wolf Island NWR, GA	240	Lacassine NWR, LA			601	Jones Hole NFH, UT	827	Ninigret NWR, RI

KEY TO REAL PROPERTY NUMBERS

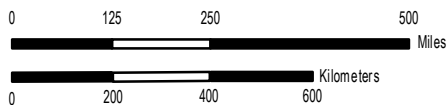
SEPTEMBER 30, 2008

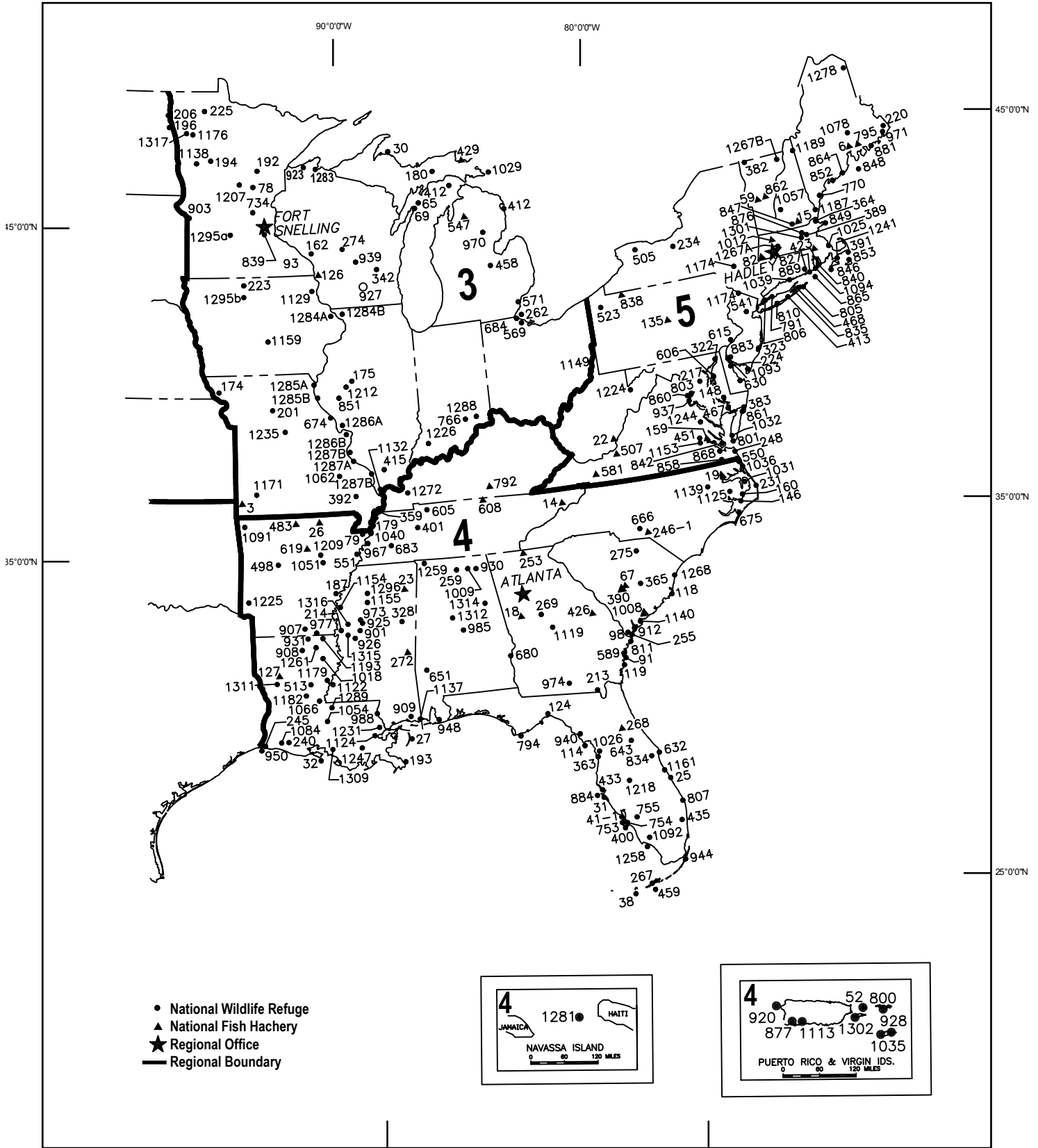
NFH National Fish Hatchery
 NWR National Wildlife Refuge
 WMA Wildlife Management Area

831	San Marcos NFH, TX	939	Fox River NWR, WI	1057	John Hay NWR, NH	1226	Patoka River NWR, IN
834	St. Johns NWR, FL	940	Lower Suwannee NWR, FL	1060	Little Sandy NWR, TX	1229	Rocky Mountain Arsenal NWR, CO
835	Conscience Point NWR, NY	942	Grasslands WMA, CA	1062	Pilot Knob NWR, MO	1231	Big Branch Marsh NWR, LA
836	Julia Butler Hansen NWR, OR & WA	943	Moapa Valley NWR, NV	1063	San Joaquin River NWR, CA	1232	Stone Lakes NWR, CA
838	Allegheny NFH, PA	944	Crocodile Lake NWR, FL	1065	Midway Atoll NWR (Hawaii Inset)	1235	Big Muddy Nat. Fish & Wildlife Refuge, MO
839	Minnesota Valley NWR, MN	948	Bon Secour NWR, AL	1066	Lake Ophelia NWR, LA	1241	Mashpee NWR, MA
840	Sachuest Point NWR, RI	949	McFaddin NWR, TX	1075	McCall NFH, ID	1244	Rappahannock River Valley NWR, VA
842	Plum Tree Island NWR, VA	950	Texas Point NWR, TX	1076	San Diego Bay NWR, CA	1245	San Diego NWR, CA
843	Saddle Mountain NWR, WA	965	Antioch Dunes NWR, CA	1078	Sunkhaze Meadows NWR, ME	1247	Mandalay NWR, LA
845	Lewis and Clark NWR, OR	966	Butte Sink WMA, CA	1084	Cameron Prairie NWR, LA	1250	Ourray NFH, UT
846	Nomans Land Island NWR, MA	967	Lower Hatchie NWR, TN	1091	Logan Cave NWR, AR	1258	Ten Thousand Islands NWR, FL
847	Wapack NWR, NH	970	Kirtland Warbler WMA, MI	1092	Florida Panther NWR, FL	1259	Key Cave NWR, AL
848	Seal Island NWR, ME	971	Cross Island NWR, ME	1093	Cape May NWR, NJ	1261	Black Bayou Lake NWR, LA
849	Thacher Island NWR, MA	973	Mathews Brake NWR, MS	1094	John H. Chafee NWR, RI	1264	Boyer Chute NWR, NE
850	Attwater Prairie Chicken NWR, TX	974	Banks Lake NWR, GA	1113	Laguna Cartagena NWR, PR	1267	Silvio O. Conte Nat. Fish & Wild. Ref., MA, NH & VT
851	Meredosia NWR, IL	977	Overflow NWR, AR	1118	Sacramento River NWR, CA	1268	Waccamaw NWR, SC
852	Pond Island NWR, ME	981	Castle Rock NWR, CA	1119	Bond Swamp NWR, GA	1269	Magic Valley Hatchery, ID
853	Nantucket NWR, MA	982	Tijuana Slough NWR, CA	1122	St Catherine Creek NWR, MS	1270	Eagle (Fish) Lab, ID
855	Hanalei NWR, HI	984	Lower Rio Grande Valley NWR, TX	1124	Bayou Sauvage NWR, LA	1271	Blackfoot Valley WMA, MT
856	Humboldt Bay NWR, CA	985	Watercress Darter NWR, AL	1125	Pocosin Lakes NWR, NC	1272	Clarks River NWR, KY
857	Swan River NWR, MT	988	Bogue Chitto NWR, LA & MS	1126	Lyons Ferry NFH, WA	1274	Dworshak NFH, ID
858	Great Dismal Swamp NWR, NC & VA	991	Alaska Maritime NWR, AK	1127	Sawtooth NFH, ID	1275	Livingston Stone NFH, CA
859	Huleia NWR, HI	992	Alaska Peninsula NWR, AK	1129	Driftless Area NWR, IA	1276	Irrigon Fish Hatchery & Satellites, OR
860	Occoquan Bay NWR, VA	993	Arctic NWR, AK	1132	Cypress Creek NWR, IL	1277	Lookingglass Fish Hatchery, OR
861	Wallops Island NWR, VA	994	Becharof NWR, AK	1137	Grand Bay NWR, AL & MS	1278	Aroostook NWR, ME
862	White River NFH, VT	995	Innoko NWR, AK	1138	Hamden Slough NWR, MN	1279	Colorado River WMA, UT
863	Rose Atoll NWR (Pacific Area Inset)	996	Izembek NWR, AK	1139	Roanoke River NWR, NC	1280	Lost Trail NWR, MT
864	Franklin Island NWR, ME	997	Kanuti NWR, AK	1140	Ernest F. Hollings Ace Basin NWR, SC	1281	Navassa Island NWR, BQ
865	Block Island NWR, RI	998	Kenai NWR, AK	1142	Franz Lake NWR, WA	1282	Shawangunk Grasslands NWR, NY
867	Amargosa Pupfish Station, NV	999	Kodiak NWR, AK	1143	Grays Harbor NWR, WA	1283	Whittlesey Creek, WI
868	Nansemond NWR, VA	1000	Koyukuk NWR, AK	1149	Ohio River Islands NWR, KY, PA & WV	1284	Port Louisa NWR, IA & IL
870	San Pablo Bay NWR, CA	1001	Nowitna NWR, AK	1153	James River NWR, VA	1285	Great River NWR, IL & MO
871	Nisqually NWR, WA	1002	Selawik NWR, AK	1154	Dahomey NWR, MS	1286	Two Rivers NWR, IL & MO
872	Sevilleta NWR, NM	1003	Tetlin NWR, AK	1155	Tallahatchie NWR, MS	1287	Middle Mississippi River NWR, IL & MO
876	Oxbow NWR, MA	1004	Togiak NWR, AK	1156	Tucannon NFH, WA	1288	Big Oaks NWR, IN
877	Cabo Rojo NWR, PR	1005	Yukon Delta NWR, AK	1158	Nestucca Bay NWR, OR	1289	Cat Island NWR, LA
878	Baker Island NWR (Pacific Area Inset)	1006	Yukon Flats NWR, AK	1159	Neal Smith NWR, IA	1290	John W. & Louise Seier NWR, NE
879	Howland Island NWR (Pacific Area Inset)	1008	Bears Bluff NFH, SC	1161	Archie Carr NWR, FL	1291	Guadalupe-Nipomo Dunes NWR, CA
880	Jarvis Island NWR (Pacific Area Inset)	1009	Fern Cave NWR, AL	1166	Nisqually NFH, WA	1292	North Dakota WMA, ND
881	Petit Manan NWR, ME	1012	Richard Cronin NFH, MA	1170	National Conservation Training Center, WV	1293	Clearwater NFH, ID
882	Makah NFH, WA	1015	San Bernardino NWR, AZ	1171	Ozark Cavefish NWR, MO	1295	Northern Tallgrass Prairie NWR, MN
883	Supawna Meadows NWR, NJ	1016	Blue Ridge NWR, CA	1174	Wallkill River NWR, NJ & NY	1296	Coldwater River NWR, MS
884	Egmont Key NWR, FL	1018	Tensas River NWR, LA	1175	North Central Valley WMA, CA	1297	Oahu Forest NWR, HI
889	Trustom Pond NWR, RI	1019	Protection Island NWR, WA	1176	Rydeil NWR, MN	1298	Caddo Lake NWR, TX
890	Hopper Mountain NWR, CA	1021	Bandon Marsh NWR, OR	1178	Balcones Canyonlands NWR, TX	1299	Palmyra Atoll NWR (Pacific Area Inset)
898	San Francisco Bay NWR, CA	1024	Big Boggy NWR, TX	1179	Bayou Cocodrie NWR, LA	1300	Kingman Reef NWR (Pacific Area Inset)
900	Optima NWR, OK	1025	Massasoit NWR, MA	1180	Marin Islands NWR, CA	1301	Vesqueb NWR, MA
901	Hillside NWR, MS	1026	Crystal River NWR, FL	1181	Mortenson Lake NWR, WY	1302	Vieques NWR, PR
903	Big Stone NWR, MN	1027	Tehama-Colusa Fish Facility, CA	1182	Grand Cote NWR, LA	1303	Dakota Tallgrass Prairie, ND & SD
904	Moody NWR, TX	1028	Pierce NWR, WA	1183	Mora NFH, NM	1309	Bayou Teche NWR, LA
906	Seal Beach NWR, CA	1029	Harbor Island NWR, MI	1184	Siletz Bay NWR, OR	1311	Red River NWR, LA
907	Feisenthal NWR, AR	1030	Ash Meadows NWR, NV	1185	Two Ponds NWR, CO	1312	Cahaba River NWR, AL
908	D'Arbonne NWR, LA	1031	Alligator River NWR, NC	1186	Marais Des Cygnes NWR, KS	1313	Baca NWR, CO
909	Mississippi Sandhill Crane NWR, MS	1032	Eastern Shore of Virginia NWR, VA	1187	Great Bay NWR, NH	1314	Mountain Longleaf NWR, AL
910	Karl E. Mundt NWR, NB & SD	1035	Sandy Point NWR, VI	1189	Lake Umbagog NWR, ME & NH	1315	Theodore Roosevelt NWR, MS
911	Pearl Harbor NWR, HI	1036	Currituck NWR, NC	1190	Tualatin River NWR, OR	1316	Holt Collier NWR, MS
912	Pinckney Island NWR, SC	1037	Kilauea Point NWR, HI	1193	Handy Brake NWR, LA	1317	Glacial Ridge NWR, MN
914	Ellicott Slough NWR, CA	1038	Buenos Aires NWR, AZ	1196	Kealia Pond NWR, HI	1319	Neches River NWR, TX
915	Kakahaia NWR, HI	1039	Stewart B. McKinney NWR, CT	1199	Bill Williams NWR, AZ	1320	Rocky Mountain Front Conservation Area, MT
920	Desecheo NWR, PR			1200	Leslie Canyon NWR, AZ	1322	Rocky Flats NWR, CO
921	James Campbell NWR, HI	1040	Chickasaw NWR, TN	1207	Crane Meadows NWR, MN		
923	Iron River NFH, WI	1042	Bitter Creek NWR, CA	1208	Guam NWR (Pacific Area Inset)		
924	Salinas River NWR, CA	1043	Willow Creek-Lurline WMA, CA	1209	Bald Knob NWR, AR		
925	Morgan Brake NWR, MS	1044	Coachella Valley NWR, CA	1210	Deep Fork NWR, OK		
926	Panther Swamp NWR, MS	1046	Hakalau Forest NWR, HI	1212	Emiquon NWR, IL		
928	Green Cay NWR, VI	1051	Cache River NWR, AR	1213	Cokeville Meadows NWR, WY		
929	Bear Valley NWR, OR	1052	Steigerwald Lake NWR, WA	1216	Trinity River NWR, TX		
930	Sauta Cave NWR, AL	1053	Ozark Plateau NWR, OK	1218	Lake Wales Ridge NWR, FL		
931	Upper Ouachita NWR, LA	1054	Atchafalaya NWR, AL	1224	Canaan Valley NWR, WV		
937	Featherstone NWR, VA	1056	Little River NWR, OK	1225	Pond Creek NWR, AR		

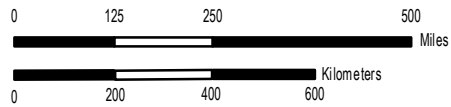


PRODUCED IN THE DIVISION OF REALTY
 WASHINGTON D.C.
 LAND STATUS CURRENT TO: 9/30/2008
 MAP DATE: 11/17/2008
 BASEMAP: Autodesk Map
 MERIDIAN: N/A
 FILE: nmngmntareas1-2008.ai





PRODUCED IN THE DIVISION OF REALTY
 WASHINGTON D.C.
 LAND STATUS CURRENT TO: 9/30/2008
 MAP DATE: 11/18/2008
 BASEMAP: Autodesk Map
 MERIDIAN: N/A
 FILE: mngmntareas2-2008.ai



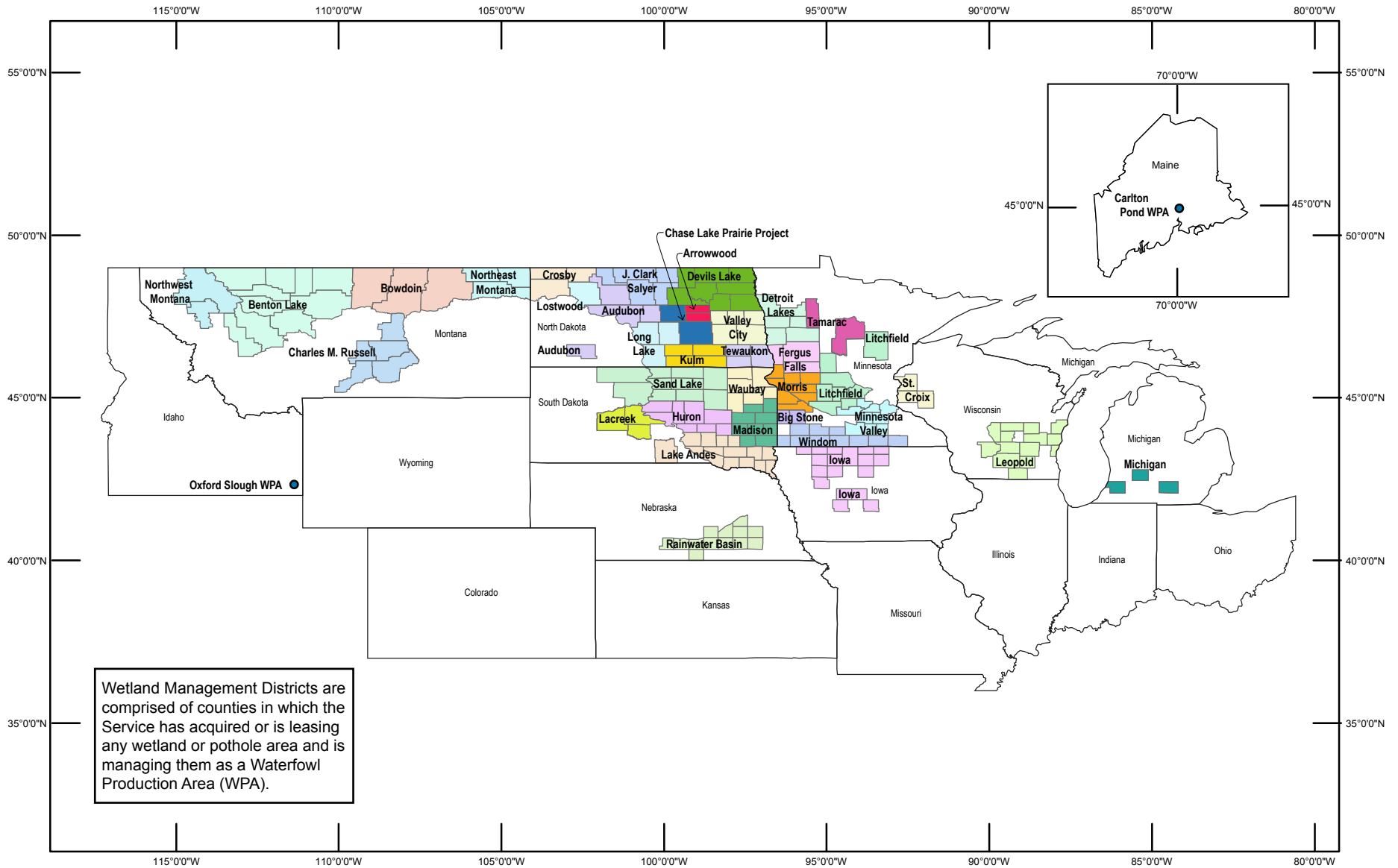


U.S. Fish & Wildlife Service

Wetland Management Districts of the National Wildlife Refuge System

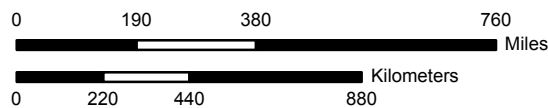
Idaho, Iowa, Maine, Michigan, Minnesota, Montana, Nebraska, North Dakota, South Dakota, Wisconsin

Waterfowl Production Area Counties



Wetland Management Districts are comprised of counties in which the Service has acquired or is leasing any wetland or pothole area and is managing them as a Waterfowl Production Area (WPA).

PRODUCED IN THE DIVISION OF REALTY
 WASHINGTON, D.C.
 LAND STATUS CURRENT TO: 9/30/2008
 BASEMAP: ESRI
 DATUM: WGS 1984
 MAP NAME: WMDS2008



WGS 1984

Significant Land Acquisition Accomplishments of Fiscal Year 2008

The Fish and Wildlife Service acquired fee title or other interest in more than 111,000 acres in Fiscal Year 2008. The Service added 86 acres to the **Windom Wetland Management District**, making **Mower County, Minnesota**, the 206th county with a Waterfowl Production Area (WPA). The Service re-named the Cottonwood WPA in Stutsman, **North Dakota**, the **Harold W. Benson Memorial WPA**, to honor the late Harold Benson, one of the Small Wetlands Program pioneers.

Alaska Region

The Conservation Fund donated 12,586 acres to the **Alaska Peninsula National Wildlife Refuge**, to protect prime habitat for migratory birds, including black brant, emperor geese, the threatened Steller's Eider, and five species of Pacific salmon.

The Service purchased two tracts totaling 240 acres in the **Arctic National Wildlife Refuge**, one located on the banks of Cane Creek, and the other on the banks of Timber Lake, which supports a variety of fish species, including lake trout, Arctic grayling, and whitefish. Both tracts provide important habitat for grizzly bears, moose, caribou, wolves, beavers, martens, and wolverines.

The Service acquired three tracts totaling 350 acres in the **Togiak National Wildlife Refuge**. Located on the Ongivinuik River and Ongivinuik Lake in a designated Wilderness Area, two tracts totaling 190 acres were acquired through The Conservation Fund as a donation. They contain essential habitat for all five species of Alaska salmon, rainbow trout, Dolly Varden, brown bear, moose, and caribou. Located on Chagvan Bay, the third tract provides valuable habitat for more than 30 species of migratory birds.

Pacific Region

The Inland Northwest Land Trust donated 238 acres to the Service for the **Turnbull National Wildlife Refuge** in Spokane County, **Washington**. Ducks Unlimited acquired the property

with NAWCA funds and transferred ownership to the Trust. Located in the Palouse Basin of channel scablands, the property includes 100 acres of seasonally flooded wetland meadows and 78 acres of permanently flooded depressional wetlands.

The Service acquired a 79-acre tract, including an energy-efficient building incorporating both active and passive solar design, near Lakeview, **Oregon**, to serve as the new headquarters for the **Sheldon-Hart Mountain National Wildlife Refuge Complex**.

California-Nevada Region

The Service acquired 1,460 acre-feet of water within the Newlands Reclamation Project of **Nevada's** Lahontan Valley, as part of the water rights acquisition program at **Stillwater National Wildlife Refuge**. The program involves purchases of existing irrigation rights from willing sellers. With the Nevada Department of Wildlife, the Bureau of Indian Affairs, the Bureau of Reclamation, and others as partners, the Service has acquired about 38,000 acre-feet of water—half of what is needed to reach the goal of permanently maintaining 25,000 acres of wetlands in the Lahontan Valley.

The Service acquired 1,184 acres of conservation easements on three tracts at **Grasslands Wildlife Management Area** in **California**. Two tracts on the west side provide 477 acres of optimum wintering habitat for wetland-dependent migratory waterfowl and water birds. Shallowly flooded season wetland habitat provides resting and feeding sites for several thousand pintail, teal, gadwall, mallards, wigeon, and shovelers between October and April. The third tract, on the east side, contains several habitat types needed by migratory waterfowl: permanent, seasonal, and riparian forested wetlands; wetland-associated uplands; and wildlife food plots, and is heavily used by Arctic nesting geese and cranes.

Mountain-Prairie Region

The Murphy Creek Ranch represents the single largest remaining inholding within the **Red Rock Lakes National Wildlife Refuge**, located in the Centennial Valley of southwestern **Montana**. The Nature Conservancy acquired the Ranch in 2007, and the Service has been strategically acquiring portions of the property, including important water rights to ensure future water supplies for the Red Rock Lakes wetland complex. The property provides important breeding habitat for 21 species of waterfowl and 35 species of other wetland-dependent birds.

The Refuge and the surrounding Valley support the highest density of breeding Trumpeter Swans in the tri-state flock (Idaho, Montana, Wyoming) of the Rocky Mountain population. Integral to Trumpeter Swan restoration efforts throughout the lower 48 states, this flock produces more cygnets than any other single area in the western United States.

Southwest Region

The Service acquired 1,598 acres from The Conservation Fund for the **Trinity River National Wildlife Refuge** in **Texas**. The property is composed of bottomland hardwood forests, bayous, and cypress/tupelo habitat that support migratory and resident wildlife, fish, and plants, and also provide extremely valuable wintering, migration, and breeding habitat for migratory birds.

Conservation Capital Land Acquisition, Ltd, donated 776 acres to the Service for the **Trinity River National Wildlife Refuge** in **Texas**. The property lies adjacent to existing Refuge land, connects the largest contiguous area of the Refuge, and protects important bottomland hardwood and associated habitats for migrating, wintering, and breeding waterfowl.

The Service purchased perpetual conservation easements on three tracts totaling 3,853 acres, to protect native grassland and critical water resources at

the **Leslie Canyon National Wildlife Refuge** in **Arizona**. The Refuge protects the endangered Yaqui Chub and Yaqui Topminnow and other rare species, including the endangered Lesser Long-Nosed Bat, the endangered Huachuca Water Umbel, and one of the last breeding populations of the Chiricahua Leopard Frog.

Great Lakes-Big Rivers Region

The Service received the donation of an 857-acre easement for the **Mahnomen County Waterfowl Production Area** in **Minnesota**, as well as other donations totaling approximately 1,753 acres, including 283 fee acres from the American Land Conservancy, for the **Middle Mississippi River National Wildlife Refuge**; 140 fee acres from the American Land Conservancy for the **Cypress Creek National Wildlife Refuge**; 128 easement acres from the Wetlands America Trust, Inc., for the **Otter Tail County Waterfowl Production Area** in **Minnesota**; and 126 fee acres from Monroe County, Michigan, for the **Detroit River International Wildlife Refuge**.

By Public Land Order, the Bureau of Land Management transferred Plum and Pilot Islands, totaling 329 acres of public domain lands, for inclusion in the **Green Bay National Wildlife Refuge** in **Wisconsin**. The islands protect native bird and endangered species habitat in the Great Lakes Basin Ecosystem.

Southeast Region

The Service is working with The Trust for Public Land to acquire and reforest approximately 11,000 acres at **Tensas River National Wildlife**

Refuge in **Louisiana** for a multi-year land acquisition/carbon sequestration project. The property lies between two non-contiguous forested blocks of approximately 65,000 acres. The Service acquired 1,452 acres in fiscal year 2008 and hopes to complete acquisition of the entire 11,000 acres as funds become available.

Carbon partnerships enable the Service to reforest refuge lands and to manage the restored property. Carbon partners have included Entergy Services, Inc.; The Detroit Edison Company; Carbonfund.org; and TPL.

The Nature Conservancy donated 786 acres in Levy County, **Florida**, for the **Lower Suwannee National Wildlife Refuge**. The property abuts the Suwannee River on the westerly side and forms the northern boundary of the Refuge; it is also contiguous to existing Refuge lands on the easterly and southerly sides. The habitat consists of mixed pine forest, with palmetto understory and bottomland hardwood swamp leading to the river, and is used by eastern indigo snakes, gopher tortoises, gopher frogs, American swallow-tailed kites, and many migratory birds.

Northeast Region

In partnership with The Trust for Public Land, the Service purchased 82 acres of open space for the **Silvio O. Conte National Fish and Wildlife Refuge** in Hadley, **Massachusetts**. With several thousand feet of frontage along the Fort River, the property offers important habitat for fish; the Federally-listed endangered dwarf wedge mussel; significant populations of grassland

birds; several state-protected turtles; and rare species such as the bridle shiner dragonfly.

The Service added more than 91 acres along the Assabet River in Stow, Massachusetts, including 13 parcels of marsh and swamp from White Pond Road to Gleasondale, to the Refuge. Some parcels front Track Road, which is part of the Assabet River Rail Trail; others are accessible only from the river. Rich in wildlife activity, these parcels are the Service's first acres along the Assabet River.

Through another partnership with The Trust for Public Land, the Service acquired a conservation easement on 90 acres along the Rappahannock River for the **Rappahannock River Valley National Wildlife Refuge** in **Virginia**. The property is a mix of tidal marsh, freshwater wetlands, upland forest, and open fields, and lies in the Jones Point Marshes focus area. The acquisition is the second recent success story for the Refuge; the Service also purchased 175 acres of marshland from The Conservation Fund.

The Service completed a land exchange in Errol, **New Hampshire**, in which the Service conveyed 83 acres of the **John Hay National Wildlife Refuge** to the Audubon Society of New Hampshire, and acquired 727 acres from The Trust for Public Land for addition to the **Lake Umbagog National Wildlife Refuge**. The acquired acres include the headwaters of the Mollidgewock Brook, diverse wetlands, and important habitat for migratory birds.

Table 1 - Summary by Categories

Category		Reserved From Public Domain		Acquired by Other Federal Agency		Devise or Gift	Purchased		Agreement, Easement or Lease	Total Acres
		Sole or Primary	Secondary	Sole or Primary	Secondary		Acres	Cost \$		
NATIONAL WILDLIFE REFUGES	548	81,331,658.86	644,978.43	3,443,417.82	927,314.46	767,545.57	4,313,158.12	1,994,561,491.21	1,493,610.03	92,921,683.29
WATERFOWL PRODUCTION AREAS	206	15,897.64	0.00	26,758.41	0.00	16,582.27	699,817.57	227,198,226.49	2,612,387.13	3,371,443.02
COORDINATION AREAS	49	56,586.61	0.00	139,297.97	55,739.14	25.00	1,001.13	45,480.00	0.00	252,649.85
Total:	803	81,404,143.11	644,978.43	3,609,474.20	983,053.60	784,152.84	5,013,976.82	2,221,805,197.70	4,105,997.16	96,545,776.16
ADMINISTRATIVE SITES	46	50.31	0.00	12.93	2.39	0.75	721.22	12,533,469.05	77.89	865.49
NATIONAL FISH HATCHERIES	69	3,607.09	987.09	2,467.68	3,662.26	1,358.94	5,368.18	3,604,400.59	4,447.27	21,898.51
Total:	115	3,657.40	987.09	2,480.61	3,664.65	1,359.69	6,089.40	16,137,869.64	4,525.16	22,764.00
Grand Total:	918	81,407,800.51	645,965.52	3,611,954.81	986,718.25	785,512.53	5,020,066.22	2,237,943,067.34	4,110,522.32	96,568,540.16

Report Definitions

The following definitions are used solely for administrative purposes in grouping land use categories for this report and do not necessarily reflect the definitions found in 50 CFR 25.12.

- Administrative Site: Land used to support administrative programs, such as maintenance facilities or offices, and off-site visitor centers (Table 6).
- Coordination Area: Any area administered as part of the National Wildlife Refuge System and managed by the state under cooperative agreements between the Service and a state fish and wildlife agency (Table 5).
- Migratory Waterfowl Refuge on a Federal Water Resource Project: Federal land managed by the Service as part of the National Wildlife Refuge System to mitigate the damage associated with a federal water resource project for the benefit of migrating waterfowl (and other wildlife) under the Fish and Wildlife Coordination Act (Table 9).
- National Fish Hatchery: Facility where fish are raised. Hatchery objectives are to replenish depleted stocks, to mitigate federal water projects, to assist with the management of fishery resources on federal (primarily Service) and Indian lands, and to enhance recreational fisheries (Table 7).
- National Wildlife Refuge: Any area of the National Wildlife Refuge System, except coordination areas and waterfowl production areas (Table 3).
- Waterfowl Production Area: Any wetland or pothole area acquired pursuant to the Migratory Bird Conservation Act or other statutory authority and administered as part of the National Wildlife Refuge System and identified by county designation (Table 4).
- Wilderness Area: Service land designated by Congress to be managed as a unit of the National Wildlife Refuge System, in accordance with the terms of the Wilderness Act of 1964. All Service wilderness areas occur within National Wildlife Refuges, with the exception of Mount Massive Wilderness Area which is located at the Leadville National Fish Hatchery (Table 8).

Note: For conversion to metric units

Table 2 - Summary by States, Associated Governments and Possessions

STATE	Reserved from Public Domain		Acquired by Other Federal Agency		Devise or Gift	Purchased		Agreement Easement or Lease	Total Acres
	Sole or Primary	Secondary	Sole or Primary	Secondary		Acres	Cost(\$)		
ALABAMA	0.00	0.00	16,114.00	37,821.62	2,471.59	13,595.04	30,830,635.00	1,357.69	71,359.94
ALASKA	76,241,588.11	10,055.00	3.89	2.39	67,152.70	315,011.38	139,343,611.65	202,361.18	76,836,174.65
ARIZONA	1,553,464.52	27,270.45	4,171.01	12,341.12	1,200.00	124,392.68	18,323,715.00	15,264.61	1,738,104.39
ARKANSAS	8,881.60	0.00	163,974.36	1,180.19	3,999.22	194,683.44	83,782,664.98	1,134.62	373,853.43
CALIFORNIA	81,617.27	45,118.29	31,627.34	6,467.84	12,537.37	159,410.05	215,792,262.56	143,021.35	479,799.51
COLORADO	17,780.57	0.00	20,216.22	3,768.71	316.77	102,821.45	28,717,754.36	23,428.01	168,331.73
CONNECTICUT	0.00	0.00	0.00	4.90	259.59	658.25	24,132,590.00	59.49	982.23
DELAWARE	0.00	0.00	541.50	0.00	33.50	24,515.41	9,341,524.68	1,101.76	26,192.17
FLORIDA	4,853.76	154.00	32,467.64	138,262.70	5,234.46	235,593.42	131,639,304.45	563,033.70	979,599.68
GEORGIA	0.00	0.00	39,373.66	3,275.80	33,167.63	408,511.19	8,960,467.04	5,007.52	489,335.80
HAWAII	254,418.10	0.00	72.80	61.15	91.38	44,013.72	40,086,004.60	834.32	299,491.47
IDAHO	24,113.17	27,916.40	2,865.46	23.54	181.26	21,347.51	4,161,832.86	15,749.06	92,196.40
ILLINOIS	65.15	0.00	46,591.57	67,556.28	7,592.95	32,962.73	18,749,489.86	445.15	155,213.83
INDIANA	0.00	0.00	219.03	51,000.00	436.18	13,972.84	9,082,597.60	0.00	65,628.05
IOWA	333.66	0.00	0.00	47,258.83	81.22	69,009.26	50,092,229.71	712.21	117,395.18
KANSAS	0.00	0.00	116.50	29,241.21	222.20	29,170.20	5,630,994.40	6.37	58,756.48
KENTUCKY	0.00	0.00	0.00	20.47	0.00	10,514.79	9,513,573.15	244.81	10,780.07
LOUISIANA	10,462.65	2,892.30	248,264.79	0.00	23,452.22	275,924.43	137,080,426.16	18,066.54	579,062.93
MAINE	0.00	0.00	12,180.85	0.00	3,800.33	48,668.88	41,568,138.92	2,118.40	66,768.46
MARYLAND	0.00	0.00	11,799.99	0.00	3,824.98	30,112.01	17,297,924.23	284.50	46,021.48
MASSACHUSETTS	0.00	0.00	4,454.53	0.00	719.98	16,596.81	25,381,311.74	534.80	22,306.12
MICHIGAN	2,999.51	121.70	7,715.17	1,653.32	699.76	103,048.44	12,694,218.52	4,317.58	120,555.48
MINNESOTA	288.18	0.00	165,159.76	15,674.97	6,657.51	301,131.60	119,920,849.08	86,056.12	574,968.14
MISSISSIPPI	40.08	0.00	70,276.93	7,070.45	6,716.84	134,067.30	82,461,068.03	10,497.30	228,668.90
MISSOURI	0.00	0.00	11,087.58	13,607.00	121.97	48,750.36	12,918,631.12	259.43	73,826.34
MONTANA	433,134.99	388,952.77	95,970.62	155,325.01	6,705.57	96,732.43	26,360,672.08	235,218.52	1,412,039.91
NEBRASKA	15,786.88	2,684.81	70,015.85	0.00	5,913.32	81,417.69	16,016,760.74	3,722.92	179,541.47
NEVADA	2,245,668.96	27,839.36	0.00	623.20	4,775.66	84,439.16	30,441,952.25	11.81	2,363,358.15
NEW HAMPSHIRE	0.00	0.00	1,054.00	0.00	1,753.10	19,634.24	16,021,996.74	223.52	22,664.86
NEW JERSEY	0.00	0.00	6.86	1.96	4,504.61	65,636.11	120,649,227.07	4,175.69	74,325.23
NEW MEXICO	15,766.26	57,215.48	0.00	438.52	220,340.08	90,697.03	5,317,666.69	734.60	385,191.97
NEW YORK	0.00	0.00	1,931.40	0.00	5,624.04	20,281.22	11,912,847.77	1,986.92	29,823.58
NORTH CAROLINA	0.00	0.00	50,958.61	11.38	237,790.65	129,824.36	39,574,454.52	9,989.41	428,574.41
NORTH DAKOTA	18,537.86	0.00	138,426.49	14,962.69	6,090.96	320,247.20	29,818,320.86	1,269,835.36	1,768,100.56
OHIO	77.13	0.00	0.00	0.00	2,445.42	5,972.30	4,708,593.55	598.20	9,093.05
OKLAHOMA	77,966.20	0.00	622.49	61,224.08	882.55	26,420.54	13,851,164.31	7,949.26	175,065.12
OREGON	267,561.70	4,608.28	63,082.46	9,826.80	6,411.47	228,278.57	54,210,281.59	1,354.96	581,124.24
PENNSYLVANIA	0.00	0.00	87.26	0.00	243.14	9,631.36	9,848,791.75	69.63	10,031.39
RHODE ISLAND	0.00	0.00	581.96	0.00	631.00	1,083.76	19,762,400.00	172.86	2,469.58
SOUTH CAROLINA	0.00	0.00	55,214.67	100.00	8,917.31	60,212.54	29,581,637.92	50,894.18	175,338.70
SOUTH DAKOTA	1,848.76	0.00	28,782.89	581.00	10,322.74	163,707.65	29,974,247.79	1,306,118.93	1,511,361.97
TENNESSEE	0.00	0.00	7,938.29	53,312.56	203.99	43,763.61	39,274,390.91	15,682.03	120,900.48
TEXAS	0.00	0.00	48,021.44	12,780.91	17,332.38	456,632.63	215,597,182.26	55,613.29	590,380.65
UTAH	65,780.81	0.00	2,382.91	0.00	4,285.43	35,011.25	5,282,528.72	5,252.38	112,712.78
VERMONT	0.00	0.00	0.00	0.00	346.36	33,139.93	7,944,567.37	101.20	33,587.49
VIRGINIA	0.00	0.00	5,934.13	0.00	52,191.30	70,978.96	89,391,700.25	4,892.75	133,997.14
WASHINGTON	40,486.42	2,182.11	34,894.24	187,347.02	1,854.79	71,444.80	42,428,229.58	9,314.73	347,524.11
WEST VIRGINIA	0.00	0.00	18.90	0.00	257.81	18,592.18	45,518,936.10	279.38	19,148.27
WISCONSIN	1,076.63	0.00	99,492.87	40,341.00	200.64	98,671.17	28,919,359.43	78.40	239,860.71
WYOMING	23,201.58	11,501.57	16,079.93	13,549.63	4,516.60	26,876.35	11,747,701.76	7,109.47	102,835.13
AMERICAN SAMOA	0.00	37,453.00	1,613.00	0.00	0.00	0.00	0.00	0.00	39,066.00
GUAM	0.00	0.00	772.10	0.00	0.00	0.00	0.00	22,456.00	23,228.10
U.S. MINOR OUTLYING ISLANDS	0.00	0.00	1,978,202.81	0.00	0.00	443.95	9,500,000.00	2.30	1,978,649.06
PUERTO RICO	0.00	0.00	20,527.98	0.00	0.00	1,269.38	2,999,265.63	787.10	22,584.46
VIRGIN ISLANDS	0.00	0.00	46.07	0.00	0.00	544.08	3,784,370.00	0.00	590.15
Grand Total:	81,407,800.51	645,965.52	3,611,954.81	986,718.25	785,512.53	5,020,067.64	2,237,943,067.34	4,110,522.32	96,568,541.58

Table 2A - Fiscal Year Summary by Units and States

State and Unit	Reserved from Public Domain		Acquired by Other Federal Agency		Devise or Gift	Purchased		Agreement Easement or Lease	Total Acres
	Sole or Primary	Secondary	Sole or Primary	Secondary		Acres	Cost(\$)		
ALABAMA									
BON SECOUR	0.00	0.00	0.00	0.00	0.00	0.38	127,000.00	0.00	0.38
State Total:	0.00	0.00	0.00	0.00	0.00	0.38	127,000.00	0.00	0.38
ALASKA									
ALASKA PENINSULA	0.00	0.00	0.00	0.00	6,975.72	5,609.80	0.00	0.00	12,585.52
ARCTIC	0.00	0.00	0.00	0.00	0.00	239.94	162,000.00	0.00	239.94
IZEMBEK	0.00	0.00	0.00	0.00	12.34	0.00	0.00	0.00	12.34
KODIAK	0.00	0.00	0.00	0.00	0.00	9.50	18,000.00	0.00	9.50
MCGRATH	0.00	0.00	0.00	0.00	0.00	0.95	120,000.00	0.00	0.95
TOGIAK	0.00	0.00	0.00	0.00	189.93	159.97	100,000.00	0.00	349.90
TOK	0.00	0.00	0.00	0.00	0.00	8.30	133,700.00	0.00	8.30
YUKON DELTA	0.00	0.00	0.00	0.00	0.00	240.00	180,000.00	0.00	240.00
YUKON FLATS	0.00	0.00	0.00	0.00	0.00	319.94	148,000.00	0.00	319.94
State Total:	0.00	0.00	0.00	0.00	7,177.99	6,588.40	861,700.00	0.00	13,766.39
ARIZONA									
LESLIE CANYON	0.00	0.00	0.00	0.00	0.00	0.00	0.00	3,852.91	3,852.91
State Total:	0.00	0.00	0.00	0.00	0.00	0.00	0.00	3,852.91	3,852.91
ARKANSAS									
CACHE RIVER	0.00	0.00	0.00	0.00	0.00	845.00	2,842,500.00	0.00	845.00
WAPANOCCA	0.00	0.00	0.00	0.00	0.00	145.08	177,000.00	0.00	145.08
State Total:	0.00	0.00	0.00	0.00	0.00	990.08	3,019,500.00	0.00	990.08
CALIFORNIA									
DON EDWARDS SAN FRAN. BAY	0.00	0.00	0.00	0.00	427.63	0.00	0.00	-427.13	0.50
GRASSLANDS	0.00	0.00	0.00	0.00	0.00	0.00	0.00	1,184.00	1,184.00
HUMBOLDT BAY	0.00	0.00	0.00	0.00	0.00	0.78	340,000.00	0.00	0.78
NORTH CENTRAL VALLEY	0.00	0.00	0.00	0.00	0.00	0.00	0.00	107.20	107.20
SACRAMENTO RIVER	471.89	0.00	0.00	0.00	257.05	0.00	0.00	0.00	728.94
State Total:	471.89	0.00	0.00	0.00	684.68	0.78	340,000.00	864.07	2,021.42
CONNECTICUT									
STEWART B. MCKINNEY	0.00	0.00	0.00	0.00	0.00	19.34	1,110,000.00	0.00	19.34
State Total:	0.00	0.00	0.00	0.00	0.00	19.34	1,110,000.00	0.00	19.34
DELAWARE									
PRIME HOOK	0.00	0.00	0.00	0.00	0.00	7.50	48,750.00	0.00	7.50
State Total:	0.00	0.00	0.00	0.00	0.00	7.50	48,750.00	0.00	7.50
FLORIDA									
CROCODILE LAKE	0.00	0.00	0.00	0.00	10.50	0.00	0.00	0.00	10.50
LAKE WALES RIDGE	0.00	0.00	0.00	0.00	0.00	0.75	24,000.00	0.00	0.75
LOWER SUWANNEE	0.00	0.00	0.00	0.00	785.80	0.00	0.00	0.00	785.80
MERRITT ISLAND	0.00	0.00	0.00	0.00	0.00	1.40	10,000.00	0.00	1.40
NATIONAL KEY DEER	0.00	0.00	0.00	0.00	0.00	10.25	106,300.00	0.00	10.25
State Total:	0.00	0.00	0.00	0.00	796.30	12.40	140,300.00	0.00	808.70
ILLINOIS									
CYPRESS CREEK	0.00	0.00	0.00	0.00	140.00	17.05	17,000.00	0.00	157.05
MIDDLE MISSISSIPPI RIVER	0.00	0.00	0.00	0.00	273.30	9.90	15,100.00	0.00	283.20
UPPER MISSISSIPPI RIVER	0.00	0.00	205.56	0.00	0.00	0.00	0.00	0.00	205.56
State Total:	0.00	0.00	205.56	0.00	413.30	26.95	32,100.00	0.00	645.81
INDIANA									
PATOKA RIVER	0.00	0.00	0.00	0.00	0.00	198.13	180,700.00	0.00	198.13
State Total:	0.00	0.00	0.00	0.00	0.00	198.13	180,700.00	0.00	198.13
IOWA									
DRIFTLESS AREA	0.00	0.00	0.00	0.00	0.00	110.58	325,000.00	0.00	110.58
GREENE	0.00	0.00	0.00	0.00	0.00	304.38	1,276,800.00	0.00	304.38
KOSSUTH	0.00	0.00	0.00	0.00	0.00	160.00	722,400.00	0.00	160.00
NEAL SMITH	0.00	0.00	0.00	0.00	0.00	4.50	16,182.00	0.00	4.50
NO. TALLGRASS PRAIRIE	0.00	0.00	0.00	0.00	0.00	192.20	691,918.00	0.00	192.20
PORT LOUISA	0.00	0.00	0.00	0.00	0.00	0.00	0.00	0.00	0.00
SAC	0.00	0.00	0.00	0.00	0.00	3.97	0.00	0.00	3.97
WINNEBAGO	0.00	0.00	0.00	0.00	0.00	-6.20	0.00	0.00	-6.20
State Total:	0.00	0.00	0.00	0.00	0.00	769.43	3,032,300.00	0.00	769.43

Table 2A - Fiscal Year Summary by Units and States

State and Unit	Reserved from Public Domain		Acquired by Other Federal Agency		Devise or Gift	Purchased		Agreement Easement or Lease	Total Acres
	Sole or Primary	Secondary	Sole or Primary	Secondary		Acres	Cost(\$)		
KENTUCKY									
CLARKS RIVER	0.00	0.00	0.00	0.00	0.00	275.08	365,900.00	0.00	275.08
State Total:	0.00	0.00	0.00	0.00	0.00	275.08	365,900.00	0.00	275.08
LOUISIANA									
CAT ISLAND	0.00	0.00	0.00	0.00	0.00	849.44	1,755,000.00	0.00	849.44
TENSAS RIVER	0.00	0.00	0.00	0.00	0.00	1,452.35	1,370,859.00	0.00	1,452.35
State Total:	0.00	0.00	0.00	0.00	0.00	2,301.79	3,125,859.00	0.00	2,301.79
MAINE									
LAKE UMBAGOG	0.00	0.00	0.00	0.00	0.00	0.00	0.00	0.00	0.00
MOOSEHORN	0.00	0.00	0.00	0.00	0.00	58.00	33,000.00	0.00	58.00
RACHEL CARSON	0.00	0.00	0.00	0.00	0.15	0.80	240,000.00	0.00	0.95
State Total:	0.00	0.00	0.00	0.00	0.15	58.80	273,000.00	0.00	58.95
MARYLAND									
BLACKWATER	0.00	0.00	0.00	0.00	0.00	292.50	1,179,840.00	0.00	292.50
State Total:	0.00	0.00	0.00	0.00	0.00	292.50	1,179,840.00	0.00	292.50
MASSACHUSETTS									
ASSABET RIVER	0.00	0.00	0.00	0.00	0.00	91.68	125,273.00	0.00	91.68
SILVIO O. CONTE	0.00	0.00	0.00	0.00	0.00	312.38	2,361,361.00	0.00	312.38
State Total:	0.00	0.00	0.00	0.00	0.00	404.06	2,486,634.00	0.00	404.06
MICHIGAN									
DETROIT RIVER	0.00	0.00	0.00	0.00	125.74	0.00	0.00	48.70	174.44
State Total:	0.00	0.00	0.00	0.00	125.74	0.00	0.00	48.70	174.44
MINNESOTA									
BECKER	0.00	0.00	0.00	0.00	0.00	76.63	369,800.00	0.00	76.63
BELTRAMI	0.00	0.00	0.00	0.00	0.00	320.00	32,000.00	0.00	320.00
BLUE EARTH	0.00	0.00	0.00	0.00	0.00	6.33	24,000.00	281.00	287.33
CLAY	0.00	0.00	0.00	0.00	8.68	0.00	0.00	0.00	8.68
DOUGLAS	0.00	0.00	0.00	0.00	0.00	4.85	25,000.00	0.00	4.85
FSA INTEREST MN	0.00	0.00	-765.00	0.00	0.00	0.00	0.00	0.00	-765.00
GRANT	0.00	0.00	0.00	0.00	0.00	0.00	0.00	115.49	115.49
KANDIYOHI	0.00	0.00	0.00	0.00	0.00	0.00	0.00	30.48	30.48
LAC QUI PARLE	0.00	0.00	0.00	0.00	0.00	0.00	0.00	54.60	54.60
LINCOLN	0.00	0.00	0.00	0.00	0.00	0.00	0.00	419.42	419.42
MAHNOMEN	0.00	0.00	0.00	0.00	0.00	0.00	0.00	957.00	957.00
MCLEOD	0.00	0.00	0.00	0.00	0.00	495.94	1,909,000.00	0.00	495.94
MOWER	0.00	0.00	0.00	0.00	86.48	0.00	0.00	0.00	86.48
OTTER TAIL	0.00	0.00	0.00	0.00	0.00	237.22	492,500.00	561.68	798.90
POLK	0.00	0.00	0.00	0.00	0.00	0.00	0.00	56.06	56.06
POPE	0.00	0.00	0.00	0.00	0.00	80.00	265,000.00	79.05	159.05
UPPER MISSISSIPPI RIVER	0.00	0.00	0.00	0.00	19.62	0.00	0.00	0.00	19.62
State Total:	0.00	0.00	-765.00	0.00	114.78	1,220.97	3,117,300.00	2,554.78	3,125.53
MISSISSIPPI									
GRAND BAY	0.00	0.00	0.00	0.00	0.00	70.00	123,000.00	0.00	70.00
PANTHER SWAMP	0.00	0.00	0.00	0.00	0.00	404.20	1,020,000.00	0.00	404.20
State Total:	0.00	0.00	0.00	0.00	0.00	474.20	1,143,000.00	0.00	474.20
MISSOURI									
BIG MUDDY	0.00	0.00	0.00	0.00	0.00	162.60	279,900.00	0.00	162.60
State Total:	0.00	0.00	0.00	0.00	0.00	162.60	279,900.00	0.00	162.60
MONTANA									
BLACKFOOT VALLEY	0.00	0.00	0.00	0.00	0.00	0.00	0.00	36.51	36.51
CHARLES M. RUSSELL	0.00	0.00	0.00	0.00	0.00	520.00	228,700.00	0.00	520.00
PHILLIPS	0.00	0.00	0.00	0.00	0.00	139.52	105,000.00	4,962.64	5,102.16
POWELL	0.00	0.00	0.00	0.00	0.00	0.00	0.00	476.18	476.18
RED ROCK LAKES	0.00	0.00	0.00	0.00	0.00	2,158.75	3,502,096.00	3,395.23	5,553.98
ROCKY MOUNTAIN FRONT	0.00	0.00	0.00	0.00	0.00	0.00	0.00	12,449.91	12,449.91
State Total:	0.00	0.00	0.00	0.00	0.00	2,818.27	3,835,796.00	21,320.47	24,138.74
NEBRASKA									
CLAY	0.00	0.00	0.00	0.00	32.50	0.00	0.00	0.00	32.50
SEWARD	0.00	0.00	0.00	0.00	0.00	-2.55	0.00	0.00	-2.55

Table 2A - Fiscal Year Summary by Units and States

State and Unit	Reserved from Public Domain		Acquired by Other Federal Agency		Devise or Gift	Purchased		Agreement Easement or Lease	Total Acres
	Sole or Primary	Secondary	Sole or Primary	Secondary		Acres	Cost(\$)		
State Total:	0.00	0.00	0.00	0.00	32.50	-2.55	0.00	0.00	29.95
NEVADA									
STILLWATER	0.00	0.00	0.00	0.00	0.00	320.35	3,732,000.00	0.00	320.35
State Total:	0.00	0.00	0.00	0.00	0.00	320.35	3,732,000.00	0.00	320.35
NEW HAMPSHIRE									
JOHN HAY	0.00	0.00	0.00	0.00	-83.50	0.00	0.00	-0.30	-83.80
LAKE UMBAGOG	0.00	0.00	0.00	0.00	0.00	727.10	555,000.00	0.00	727.10
SILVIO O. CONTE	0.00	0.00	0.00	0.00	0.00	13.00	39,000.00	0.00	13.00
State Total:	0.00	0.00	0.00	0.00	-83.50	740.10	594,000.00	-0.30	656.30
NEW MEXICO									
BOSQUE DEL APACHE	0.00	0.00	0.00	0.00	140.08	0.00	0.00	0.00	140.08
State Total:	0.00	0.00	0.00	0.00	140.08	0.00	0.00	0.00	140.08
NEW YORK									
MONTEZUMA	0.00	0.00	0.00	0.00	0.00	25.50	41,000.00	0.00	25.50
State Total:	0.00	0.00	0.00	0.00	0.00	25.50	41,000.00	0.00	25.50
NORTH CAROLINA									
ALLIGATOR RIVER	0.00	0.00	0.00	0.00	0.00	90.00	243,000.00	0.00	90.00
MACKAY ISLAND	0.00	0.00	0.00	0.00	0.00	28.69	397,300.00	0.00	28.69
State Total:	0.00	0.00	0.00	0.00	0.00	118.69	640,300.00	0.00	118.69
NORTH DAKOTA									
BARNES	0.00	0.00	0.00	0.00	0.00	0.00	0.00	58.00	58.00
BENSON	0.00	0.00	0.00	0.00	0.00	0.00	0.00	1,014.16	1,014.16
BOTTINEAU	0.00	0.00	0.00	0.00	0.00	0.00	0.00	43.00	43.00
BURKE	0.00	0.00	0.00	0.00	0.00	0.00	0.00	27.00	27.00
BURLEIGH	0.00	0.00	0.00	0.00	0.00	0.00	0.00	4,687.02	4,687.02
DICKEY	0.00	0.00	0.00	0.00	0.00	0.00	0.00	143.66	143.66
EMMONS	0.00	0.00	0.00	0.00	0.00	0.00	0.00	827.73	827.73
FOSTER	0.00	0.00	0.00	0.00	0.00	0.00	0.00	83.00	83.00
KIDDER	0.00	0.00	0.00	0.00	474.87	0.00	0.00	4,233.55	4,708.42
LOGAN	0.00	0.00	0.00	0.00	0.00	0.00	0.00	4,018.48	4,018.48
MCHENRY	0.00	0.00	0.00	0.00	0.00	0.00	0.00	2,071.37	2,071.37
MCINTOSH	0.00	0.00	0.00	0.00	0.00	0.00	0.00	160.00	160.00
MCLEAN	0.00	0.00	0.00	0.00	0.00	0.00	0.00	53.00	53.00
MOUNTRAIL	0.00	0.00	0.00	0.00	0.00	0.00	0.00	1,040.00	1,040.00
PIERCE	0.00	0.00	0.00	0.00	0.00	0.00	0.00	40.00	40.00
RAMSEY	0.00	0.00	0.00	0.00	0.00	0.00	0.00	350.00	350.00
RENVILLE	0.00	0.00	0.00	0.00	0.00	0.00	0.00	33.00	33.00
ROCK LAKE	0.00	0.00	0.00	0.00	160.00	0.00	0.00	0.00	160.00
ROLETTE	0.00	0.00	0.00	0.00	0.00	0.00	0.00	296.00	296.00
SHERIDAN	0.00	0.00	0.00	0.00	0.00	0.00	0.00	1,133.00	1,133.00
STUTSMAN	0.00	0.00	0.00	0.00	0.00	0.00	0.00	946.69	946.69
TOWNER	0.00	0.00	0.00	0.00	0.00	0.00	0.00	1,069.32	1,069.32
WARD	0.00	0.00	0.00	0.00	0.00	0.00	0.00	14.00	14.00
WELLS	0.00	0.00	0.00	0.00	0.00	0.00	0.00	1,417.72	1,417.72
WILLIAMS	0.00	0.00	0.00	0.00	0.00	0.00	0.00	145.00	145.00
State Total:	0.00	0.00	0.00	0.00	634.87	0.00	0.00	23,904.70	24,539.57
OHIO									
OTTAWA	0.00	0.00	0.00	0.00	0.00	1.50	205,000.00	0.00	1.50
State Total:	0.00	0.00	0.00	0.00	0.00	1.50	205,000.00	0.00	1.50
OKLAHOMA									
DEEP FORK	0.00	0.00	0.00	0.00	0.00	120.00	102,000.00	0.55	120.55
SALT PLAINS	0.00	0.00	0.00	0.00	140.19	0.00	0.00	0.00	140.19
State Total:	0.00	0.00	0.00	0.00	140.19	120.00	102,000.00	0.55	260.74
OREGON									
HART MOUNTAIN	0.00	0.00	0.00	0.00	0.00	120.00	24,000.00	0.00	120.00
SILETZ BAY	0.00	0.00	0.00	0.00	0.00	42.06	245,740.00	0.25	42.31
State Total:	0.00	0.00	0.00	0.00	0.00	162.06	269,740.00	0.25	162.31
SOUTH DAKOTA									
AURORA	0.00	0.00	0.00	0.00	0.00	0.00	0.00	1,824.97	1,824.97
BROOKINGS	0.00	0.00	0.00	0.00	0.00	0.00	0.00	652.50	652.50

Table 2A - Fiscal Year Summary by Units and States

State and Unit	Reserved from Public Domain		Acquired by Other Federal Agency		Devise or Gift	Purchased		Agreement Easement or Lease	Total Acres
	Sole or Primary	Secondary	Sole or Primary	Secondary		Acres	Cost(\$)		
BROWN	0.00	0.00	0.00	0.00	0.00	0.00	0.00	26.00	26.00
BRULE	0.00	0.00	0.00	0.00	0.00	0.00	0.00	195.50	195.50
BUFFALO	0.00	0.00	0.00	0.00	0.00	0.00	0.00	1,746.00	1,746.00
CAMPBELL	0.00	0.00	0.00	0.00	0.00	0.00	0.00	1,861.35	1,861.35
CHARLES MIX	0.00	0.00	0.00	0.00	0.00	0.00	0.00	430.00	430.00
DAKOTA TALLGRASS PRAIRIE	0.00	0.00	0.00	0.00	0.00	0.00	0.00	220.43	220.43
DAVISON	0.00	0.00	0.00	0.00	0.00	0.00	0.00	340.94	340.94
DEUEL	0.00	0.00	0.00	0.00	0.00	0.00	0.00	481.55	481.55
DOUGLAS	0.00	0.00	0.00	0.00	0.00	0.00	0.00	140.32	140.32
EDMUNDS	0.00	0.00	0.00	0.00	0.00	0.00	0.00	5,025.00	5,025.00
FAULK	0.00	0.00	0.00	0.00	0.00	0.00	0.00	1,631.24	1,631.24
HAND	0.00	0.00	0.00	0.00	0.00	-0.75	0.00	3,651.14	3,650.39
KINGSBURY	0.00	0.00	0.00	0.00	0.00	0.00	0.00	1,234.03	1,234.03
MCPHERSON	0.00	0.00	0.00	0.00	0.00	0.00	0.00	2,554.27	2,554.27
MINNEHAHA	0.00	0.00	0.00	0.00	0.00	106.40	242,000.00	0.00	106.40
POTTER	0.00	0.00	0.00	0.00	0.00	0.00	0.00	707.00	707.00
SANBORN	0.00	0.00	0.00	0.00	0.00	0.00	0.00	648.50	648.50
SPINK	0.00	0.00	0.00	0.00	0.00	0.00	0.00	683.22	683.22
WALWORTH	0.00	0.00	0.00	0.00	0.00	0.00	0.00	680.11	680.11
State Total:	0.00	0.00	0.00	0.00	0.00	105.65	242,000.00	24,734.07	24,839.72
TENNESSEE									
LOWER HATCHIE	0.00	0.00	0.00	0.00	0.00	41.90	90,000.00	0.00	41.90
State Total:	0.00	0.00	0.00	0.00	0.00	41.90	90,000.00	0.00	41.90
TEXAS									
BALCONES CANYONLANDS	0.00	0.00	0.00	0.00	0.00	0.00	0.00	653.30	653.30
LOWER RIO GRANDE VALLEY	0.00	0.00	0.00	0.00	3.36	196.42	258,000.00	0.00	199.78
SAN BERNARD	0.00	0.00	0.00	0.00	0.00	784.32	992,993.50	48.49	832.81
TRINITY RIVER	0.00	0.00	0.00	0.00	775.99	1,597.92	2,993,999.99	0.00	2,373.91
State Total:	0.00	0.00	0.00	0.00	779.35	2,578.66	4,244,993.49	701.79	4,059.80
VERMONT									
MISSISQUOI	0.00	0.00	0.00	0.00	0.00	159.41	250,000.00	0.00	159.41
SILVIO O. CONTE	0.00	0.00	0.00	0.00	0.00	0.00	0.00	0.00	0.00
State Total:	0.00	0.00	0.00	0.00	0.00	159.41	250,000.00	0.00	159.41
VIRGINIA									
BACK BAY	0.00	0.00	0.00	0.00	0.00	55.69	728,000.00	0.00	55.69
EASTERN SHORE OF VIRGINIA	0.00	0.00	0.00	0.00	0.00	22.20	1,500,000.00	0.00	22.20
RAPPAHANNOCK RIVER VALLEY	0.00	0.00	0.00	0.00	0.00	178.00	731,000.00	301.50	479.50
State Total:	0.00	0.00	0.00	0.00	0.00	255.89	2,959,000.00	301.50	557.39
WASHINGTON									
DUNGENESS	0.00	0.00	0.00	0.00	0.00	0.00	0.00	0.00	0.00
NISQUALLY	0.00	0.00	0.00	0.00	3.00	34.50	86,000.00	0.00	37.50
TURNBULL	0.00	0.00	0.00	0.00	237.92	0.00	0.00	0.00	237.92
State Total:	0.00	0.00	0.00	0.00	240.92	34.50	86,000.00	0.00	275.42
WEST VIRGINIA									
CANAAN VALLEY	0.00	0.00	0.00	0.00	0.00	93.00	139,000.00	0.00	93.00
WHITE SULPHUR SPRINGS	0.00	0.00	0.00	0.00	0.00	4.51	86,000.00	0.00	4.51
State Total:	0.00	0.00	0.00	0.00	0.00	97.51	225,000.00	0.00	97.51
WISCONSIN									
COLUMBIA	0.00	0.00	0.00	0.00	0.00	26.70	53,500.00	0.00	26.70
DODGE	0.00	0.00	0.00	0.00	0.00	81.82	273,000.00	0.00	81.82
GREEN BAY	328.70	0.00	0.00	0.00	0.00	0.00	0.00	0.00	328.70
ST. CROIX	0.00	0.00	0.00	0.00	0.00	69.76	550,000.00	0.00	69.76
UPPER MISSISSIPPI RIVER	0.00	0.00	0.00	0.00	0.00	75.61	252,500.00	0.00	75.61
WHITTLESEY CREEK	0.00	0.00	0.00	0.00	0.00	13.44	27,500.00	0.00	13.44
State Total:	328.70	0.00	0.00	0.00	0.00	267.33	1,156,500.00	0.00	596.03
Grand Total:	800.59	0.00	-559.44	0.00	11,197.35	21,648.16	39,537,112.49	78,283.49	111,370.15

Table 3 - National Wildlife Refuges

State and Unit	Reserved from Public Domain		Acquired by Other Federal Agency		Devise or Gift	Purchased		Agreement Easement or Lease	Total Acres
	Sole or Primary	Secondary	Sole or Primary	Secondary		Acres	Cost(\$)		
ALABAMA									
BON SECOUR	0.00	0.00	32.34	0.00	135.05	6,369.83	23,010,654.00	615.00	7,152.22
CAHABA RIVER	0.00	0.00	0.00	0.00	0.00	3,581.89	5,963,818.00	0.00	3,581.89
CHOCTAW	0.00	0.00	0.00 E	4,218.00	0.00	0.00	0.00	0.00	4,218.00
EUFULA (1)	0.00	0.00	0.00 E	7,929.00	0.00	24.19	80,000.00	0.00	7,953.19
FERN CAVE	0.00	0.00	0.00	0.00	0.00	199.23	110,000.00	0.00	199.23
FSA INTEREST AL ** *	0.00	0.00	0.00	0.00	0.00	0.00	0.00	742.69	742.69
GRAND BAY (27)	0.00	0.00	0.00	0.00	895.86	1,822.00	710,613.00	0.00	2,717.86
KEY CAVE	0.00	0.00	0.00	0.00	0.00	1,060.00	0.00	0.00	1,060.00
MOUNTAIN LONGLEAF	0.00	0.00	7,758.68	0.00	1,257.00	0.00	0.00	0.00	9,015.68
SAUTA CAVE	0.00	0.00	0.00	0.00	0.00	264.00	575,000.00	0.00	264.00
WATERCRESS DARTER	0.00	0.00	0.00	0.00	0.00	24.52	230,850.00	0.00	24.52
WHEELER	0.00	0.00	8,322.98 T	25,674.62	183.68	249.38	149,700.00	0.00	34,430.66
State Total: 11	0.00	0.00	16,114.00	37,821.62	2,471.59	13,595.04	30,830,635.00	1,357.69	71,359.94
ALASKA									
ALASKA MARITIME	3,370,632.44 N	9,099.00	0.00	0.00	0.00	11,035.02	7,677,891.80	26,990.45	3,417,756.91
ALASKA PENINSULA	3,456,905.00	0.00	0.00	0.00	57,924.59	61,245.42	1,995,000.00	0.34	3,576,075.35
ARCTIC	19,263,110.00	0.00	0.00	0.00	0.00	23,611.84	472,000.00	0.40	19,286,722.24
BECHAROF	1,200,000.00	0.00	0.00	0.00	0.00	59.57	263,800.00	0.00	1,200,059.57
INNOKO	3,850,000.00	0.00	0.00	0.00	0.00	479.98	292,500.00	1.07	3,850,481.05
IZEMBEK	302,201.00 N	893.00	0.00	0.00	7,994.12	0.00	0.00	0.00	311,088.12
KANUTI	1,430,000.00	0.00	0.00	0.00	0.00	159.91	68,000.00	0.26	1,430,160.17
KENAI	1,904,472.00	0.00	0.00	0.00	0.00	7,923.07	10,619,299.96	30.33	1,912,425.40
KODIAK	1,656,169.40	0.00	0.00	0.00	883.33	175,504.22	106,034,995.84	157,860.66	1,990,417.61
KOYUKUK	3,550,000.00	0.00	0.00	0.00	0.00	159.96	96,000.00	0.54	3,550,160.50
NOWITNA	1,560,000.00	0.00	0.00	0.00	0.00	0.00	0.00	0.00	1,560,000.00
SELAWIK	2,150,000.00	0.00	0.00	0.00	0.00	159.98	56,000.00	2.01	2,150,161.99
TETLIN	700,000.00	0.00	0.00	0.00	0.00	5.00	15,500.00	53.54	700,058.54
TOGIAK	4,097,430.00	0.00	0.00	0.00	349.91	5,106.08	6,188,000.00	1.29	4,102,887.28
YUKON DELTA	19,120,638.00 BIA	63.00	0.00	0.00	0.00	24,598.00	220,000.00	17,357.50	19,162,656.50
YUKON FLATS	8,630,000.00	0.00	0.00	0.00	0.00	4,830.98	2,036,500.00	0.53	8,634,831.51
State Total: 16	76,241,557.84	10,055.00	0.00	0.00	67,151.95	314,879.03	136,035,487.60	202,298.92	76,835,942.74
ARIZONA									
BILL WILLIAMS RIVER	2,781.00 R	943.07	0.00 R	756.00	0.00	1,574.69	1,600,000.00	0.00	6,054.76
BUENOS AIRES	0.00	0.00	0.00	0.00	0.00	116,805.50	14,589,291.00	301.66	117,107.16
CABEZA PRIETA	860,000.00	0.00	0.00	0.00	0.00	41.32	18,300.00	0.00	860,041.32
CIBOLA (2)	8,372.84	0.00	4,171.01 R	463.27	0.00	192.22	382,000.00	0.00	13,199.34
HAVASU (2)	10,004.54 R	10,418.30	0.00 R	9,816.98	0.00	40.00	8,000.00	0.00	30,279.82
IMPERIAL (2)	0.00 R	15,861.27	0.00 R	1,304.87	0.00	643.62	201,724.00	0.00	17,809.76
KOFA	665,400.00	0.00	0.00	0.00	0.00	1,161.26	418,500.00	0.00	666,561.26
LESLIE CANYON	0.00	0.00	0.00	0.00	1,200.00	1,564.76	250,000.00	14,849.53	17,614.29
SAN BERNARDINO	0.00	0.00	0.00	0.00	0.00	2,367.87	830,600.00	0.70	2,368.57
State Total: 9	1,546,558.38	27,222.64	4,171.01	12,341.12	1,200.00	124,391.24	18,298,415.00	15,151.89	1,731,036.28
ARKANSAS									
BALD KNOB	0.00	0.00	0.00	0.00	0.00	15,022.35	9,675,000.00	0.00	15,022.35
BIG LAKE	8,875.60	0.00	1,597.34	0.00	0.00	562.91	31,854.69	0.25	11,036.10
CACHE RIVER	0.00	0.00	6,091.19	0.00	945.14	59,968.49	55,075,716.42	0.00	67,004.82
FELSENTHAL	0.00	0.00	64,813.34	0.00	0.00	88.80	100,000.00	0.00	64,902.14
FSA INTEREST AR ** *	0.00	0.00	3,161.47	0.00	0.00	0.00	0.00	297.20	3,458.67
HOLLA BEND	0.00	0.00	4,068.00	0.00	28.85	2,201.45	339,903.00	0.73	6,299.03
LOGAN CAVE	0.00	0.00	0.00	0.00	0.00	123.59	109,136.00	0.00	123.59
OVERFLOW	0.00	0.00	0.00	0.00	0.00	13,416.75	10,943,020.50	9.60	13,426.35
POND CREEK	0.00	0.00	0.00 E	1,056.42	1,933.11	24,457.10	0.00	413.62	27,860.25
WAPANOCCA	0.00	0.00	0.00	0.00	0.00	5,629.25	1,528,416.00	0.00	5,629.25
WHITE RIVER	6.00	0.00	84,243.02 E	45.80	1,092.12	73,175.91	5,923,693.37	413.22	158,976.07
State Total: 10	8,881.60	0.00	163,974.36	1,102.22	3,999.22	194,646.60	83,726,739.98	1,134.62	373,738.62
CALIFORNIA									
ANTIOCH DUNES	0.00	0.00	0.00	0.00	0.00	55.38	2,135,000.00	0.00	55.38
BITTER CREEK	0.00	0.00	0.00	0.00	40.00	14,056.70	4,779,600.00	0.00	14,096.70
BLUE RIDGE	0.00	0.00	0.00	0.00	0.00	897.08	642,500.00	0.00	897.08

Table 3 - National Wildlife Refuges

State and Unit	Reserved from Public Domain		Acquired by Other Federal Agency		Devise or Gift	Purchased		Agreement Easement or Lease	Total Acres
	Sole or Primary	Secondary	Sole or Primary	Secondary		Acres	Cost(\$)		
BUTTE SINK	0.00	0.00	0.00	0.00	0.00	732.86	3,850,700.00	10,310.64	11,043.50
CASTLE ROCK	0.00	0.00	0.00	0.00	0.00	13.89	41,250.00	0.00	13.89
CIBOLA (3) *	1,327.00	0.00	2,656.09	0.00	598.64	364.19	0.00	299.41	5,245.33
CLEAR LAKE	0.00 R	11,103.43	13,020.07	0.00	0.00	0.00	0.00	0.00	24,123.50
COACHELLA VALLEY	0.00	0.00	0.00	0.00	1,029.51	2,548.10	9,313,908.77	0.00	3,577.61
COLUSA	0.00	0.00	0.00	0.00	0.27	4,039.71	291,280.85	0.00	4,039.98
DELEVAN	0.00	0.00	0.00	0.00	0.00	5,796.54	2,345,739.00	0.00	5,796.54
DON EDWARDS SAN FRAN. BAY	0.00	0.00	37.26	0.00	1,131.83	24,807.46	42,916,134.00	4,251.70	30,228.25
ELLICOTT SLOUGH	0.00	0.00	0.00	0.00	0.00	164.44	971,000.00	35.11	199.55
FARALLON	91.00 CG	120.00	0.00	0.00	0.00	0.00	0.00	0.00	211.00
FSA INTEREST CA ** *	0.00	0.00	196.00	0.00	0.00	0.00	0.00	6,477.24	6,673.24
GRASSLANDS	0.00	0.00	0.00	0.00	0.00	14,970.25	18,066,228.00	75,226.02	90,196.27
GUADALUPE-NIPOMO DUNES	0.00	0.00	0.00	0.00	2,553.00	0.00	0.00	0.00	2,553.00
HAVASU (3) *	10.00 R	4,160.23	0.00 R	3,065.11	0.00	0.00	0.00	0.00	7,235.34
HOPPER MOUNTAIN	0.00	0.00	0.00	0.00	0.00	2,471.00	640,000.00	0.00	2,471.00
HUMBOLDT BAY	0.00 CG	1.00	0.00	0.00	658.56	2,720.22	5,739,610.00	0.00	3,379.78
IMPERIAL (3) *	0.00 R	6,309.05	0.00 R	1,649.14	0.00	240.00	0.00	0.00	8,198.19
KERN	0.00	0.00	0.00	0.00	631.00	10,618.17	579,912.00	0.00	11,249.17
LOWER KLAMATH (4)	39,315.72	0.00	0.00	0.00	447.89	4,530.53	3,390,123.00	0.41	44,294.55
MARIN ISLANDS	0.00	0.00	0.00	0.00	102.59	28.70	1,010,000.00	0.00	131.29
MERCED	0.00	0.00	0.00	0.00	0.00	3,803.82	2,180,000.00	1.76	3,805.58
MODOC	40.00	0.00	0.00	0.00	310.00	6,670.62	1,548,854.19	0.61	7,021.23
NORTH CENTRAL VALLEY	0.00	0.00	0.00	0.00	0.00	2,377.43	4,337,732.00	14,583.71	16,961.14
PIXLEY	0.00	0.00	4,521.05	0.00	170.00	2,274.56	2,203,713.00	4.55	6,970.16
SACRAMENTO	0.00	0.00	0.00	0.00	35.66	10,783.34	162,998.00	0.00	10,819.00
SACRAMENTO RIVER	471.89	0.00	0.00	0.00	565.44	9,231.42	28,623,370.65	1,286.41	11,555.16
SALINAS RIVER	0.00	0.00	363.61	0.00	0.00	0.00	0.00	3.82	367.43
SAN DIEGO	0.00	0.00	88.00	0.00	3,477.07	4,906.55	30,753,920.00	1.01	8,472.63
SAN DIEGO BAY	0.00	0.00	0.00	0.00	414.80	0.00	0.00	2,200.00	2,614.80
SAN JOAQUIN RIVER	0.00	0.00	0.00	0.00	0.00	7,147.65	25,725,448.00	2,946.97	10,094.62
SAN LUIS	8.00	0.00	10,329.00	0.00	0.00	7,422.41	2,171,055.00	703.00	18,462.41
SAN PABLO BAY	0.00	0.00	0.00	0.00	248.72	1,741.00	6,742,600.00	11,200.00	13,189.72
SEAL BEACH	0.00	0.00	0.00 N	852.17	0.00	0.00	0.00	58.54	910.71
SONNY BONO SALTON SEA	0.00 R	23,424.58	360.98	0.00	0.00	9,342.14	294,461.80	4,531.17	37,658.87
STONE LAKES	0.00	0.00	0.00	0.00	121.14	1,625.76	6,235,621.50	3,100.56	4,847.46
SUTTER	0.00	0.00	0.00	0.00	0.00	2,590.16	291,281.80	0.00	2,590.16
TIJUANA SLOUGH	0.00	0.00	0.00 N	551.42	1.25	406.08	7,655,000.00	65.00	1,023.75
TULE LAKE	39,103.37	0.00	0.00	0.00	0.00	9.37	0.00	3.84	39,116.58
WILLOW CREEK-LURLINE	0.00	0.00	0.00	0.00	0.00	0.00	0.00	5,666.50	5,666.50
State Total: 38	80,366.98	45,118.29	31,572.06	6,117.84	12,537.37	159,387.53	215,639,041.56	142,957.98	478,058.05
COLORADO									
ALAMOSA	86.29	0.00	816.40	0.00	218.90	10,904.78	2,377,463.16	0.00	12,026.37
ARAPAHO	4,792.54	0.00	0.00	0.00	0.00	18,451.33	4,938,286.00	27.53	23,271.40
BACA	1,178.57	0.00	3,301.84	0.00	0.00	53,642.00	14,280,000.00	20,574.24	78,696.65
BROWNS PARK	6,794.30	0.00	0.00	0.00	0.00	5,355.53	642,976.00	1,305.47	13,455.30
COLORADO RIVER (45) *	0.00	0.00	17.64	0.00	0.00	0.00	0.00	321.38	339.02
FSA INTEREST CO ** *	0.00	0.00	0.00	0.00	0.00	42.64	0.00	1,164.00	1,206.64
MONTE VISTA	800.00	0.00	0.00	0.00	83.33	13,950.66	2,241,750.00	0.00	14,833.99
ROCKY FLATS	0.00	0.00	3,934.91	0.00	0.00	0.00	0.00	28.21	3,963.12
ROCKY MOUNTAIN ARSENAL	0.00	0.00	12,145.43 A	3,768.71	7.44	141.56	0.00	0.00	16,063.14
TWO PONDS	0.00	0.00	0.00	0.00	7.10	64.94	3,946,103.20	0.00	72.04
State Total: 8	13,651.70	0.00	20,216.22	3,768.71	316.77	102,553.44	28,426,578.36	23,420.83	163,927.67
CONNECTICUT									
SILVIO O. CONTE (48) *	0.00	0.00	0.00	0.00	0.00	30.75	369,000.00	0.00	30.75
STEWART B. MCKINNEY	0.00	0.00	0.00 CG	4.90	259.59	627.50	23,763,590.00	59.49	951.48
State Total: 1	0.00	0.00	0.00	4.90	259.59	658.25	24,132,590.00	59.49	982.23
DELAWARE									
BOMBAY HOOK	0.00	0.00	541.50	0.00	0.00	15,362.20	1,562,738.90	154.06	16,057.76
FSA INTEREST DE ** *	0.00	0.00	0.00	0.00	0.00	0.00	0.00	2.60	2.60
PRIME HOOK	0.00	0.00	0.00	0.00	33.50	9,153.21	7,778,785.78	945.10	10,131.81

Table 3 - National Wildlife Refuges

State and Unit	Reserved from Public Domain		Acquired by Other Federal Agency		Devise or Gift	Purchased		Agreement Easement or Lease	Total Acres
	Sole or Primary	Secondary	Sole or Primary	Secondary		Acres	Cost(\$)		
State Total: 2	0.00	0.00	541.50	0.00	33.50	24,515.41	9,341,524.68	1,101.76	26,192.17
FLORIDA									
ARCHIE CARR	0.00	0.00	1.42	0.00	127.21	43.93	12,478,130.00	79.34	251.90
ARTHUR R. MARSHALL	0.00	0.00	0.00	0.00	0.00	2,549.77	118,511.97	141,404.00	143,953.77
CALOOSAHATCHEE	40.00	0.00	0.00	0.00	0.00	0.00	0.00	0.00	40.00
CEDAR KEYS	378.61	0.00	0.00	0.00	0.00	342.54	681,190.00	170.00	891.15
CHASSAHOWITZKA	320.56	0.00	0.00	0.00	0.00	30,522.35	496,746.12	0.00	30,842.91
CROCODILE LAKE	0.00	0.00	4.20	0.00	51.13	6,521.65	13,092,844.00	125.76	6,702.74
CRYSTAL RIVER	0.00	0.00	0.00	0.00	0.00	80.13	1,132,180.00	0.00	80.13
EGMONT KEY	328.30	0.00	0.00	0.00	0.00	0.00	0.00	0.00	328.30
FLORIDA PANTHER	0.00	0.00	0.00	0.00	594.00	25,935.04	10,232,916.68	76.38	26,605.42
FSA INTEREST FL ** *	0.00	0.00	95.54	0.00	0.00	0.00	0.00	2,961.61	3,057.15
GREAT WHITE HERON	770.40	0.00	264.95	0.00	283.24	5,219.49	3,273,327.77	111,182.55	117,720.63
HOBE SOUND	0.00	0.00	0.00	0.00	1,022.20	4.48	105,500.00	8.50	1,035.18
ISLAND BAY	20.24	0.00	0.00	0.00	0.00	0.00	0.00	0.00	20.24
J. N. DING DARLING	407.02	0.00	0.00	0.00	366.20	4,458.93	6,391,381.50	1,174.64	6,406.79
KEY WEST	1,865.17	CG 154.00	0.00	0.00	0.00	0.00	0.00	206,289.00	208,308.17
LAKE WALES RIDGE	0.00	0.00	0.00	0.00	0.00	1,858.33	3,382,500.00	0.00	1,858.33
LAKE WOODRUFF	0.00	0.00	7.00	0.00	642.66	18,502.36	1,404,690.75	2,407.00	21,559.02
LOWER SUWANNEE	0.00	0.00	0.00	0.00	860.80	49,270.38	13,652,060.00	1,684.94	51,816.12
MATLACHA PASS	277.61	0.00	0.00	0.00	115.03	145.61	880,000.00	0.00	538.25
MERRITT ISLAND	0.00	0.00	0.00	NA 138,262.70	0.00	927.10	1,345,689.00	1.00	139,190.80
NATIONAL KEY DEER	52.78	0.00	0.00	0.00	805.85	7,902.10	28,586,855.41	76,073.80	84,834.53
OKEFENOKEE (1)	0.00	0.00	0.00	0.00	0.00	3,678.14	52,636.00	46.34	3,724.48
PASSAGE KEY	36.37	0.00	0.00	0.00	0.00	0.00	0.00	27.50	63.87
PELICAN ISLAND	43.00	0.00	0.00	0.00	0.00	357.99	23,018,010.00	5,009.45	5,410.44
PINE ISLAND	175.17	0.00	0.00	0.00	0.00	427.07	2,434,000.00	0.00	602.24
PINELLAS	0.00	0.00	0.00	0.00	0.00	17.35	23,000.00	377.00	394.35
ST. JOHNS	0.00	0.00	0.00	0.00	2.50	6,254.95	2,878,323.64	0.00	6,257.45
ST. MARKS	93.20	0.00	31,709.49	0.00	363.64	36,586.13	3,943,811.61	444.29	69,196.75
ST. VINCENT	45.33	0.00	0.00	0.00	0.00	12,444.60	2,035,000.00	0.00	12,489.93
TEN THOUSAND ISLANDS	0.00	0.00	0.00	0.00	0.00	21,543.00	0.00	13,490.60	35,033.60
State Total: 29	4,853.76	154.00	32,082.60	138,262.70	5,234.46	235,593.42	131,639,304.45	563,033.70	979,214.64
GEORGIA									
BANKS LAKE	0.00	0.00	490.00	0.00	0.00	3,069.00	356,000.00	0.00	3,559.00
BLACKBEARD ISLAND	0.00	0.00	4,658.64	0.00	0.00	959.00	0.00	0.00	5,617.64
BOND SWAMP	0.00	0.00	0.00	0.00	786.24	5,490.25	2,758,250.00	0.00	6,276.49
EUFAULA (5) *	0.00	0.00	0.00	E 3,231.00	0.00	0.00	0.00	0.00	3,231.00
FSA INTEREST GA ** *	0.00	0.00	886.38	0.00	0.00	0.00	0.00	4,053.95	4,940.33
HARRIS NECK	0.00	0.00	2,686.94	0.00	0.00	65.17	450,000.00	70.57	2,822.68
OKEFENOKEE (6) *	0.00	0.00	1,860.44	0.00	22,185.54	374,302.87	1,798,635.12	0.00	398,348.85
PIEDMONT	0.00	0.00	24,238.22	0.00	0.00	10,717.46	44,000.00	11.30	34,966.98
SAVANNAH (7)	0.00	0.00	4,015.04	0.00	0.00	9,280.17	3,321,852.40	868.27	14,163.48
WASSAW	0.00	0.00	0.00	0.00	10,049.87	0.00	0.00	3.43	10,053.30
WOLF ISLAND	0.00	0.00	538.00	0.00	0.00	4,587.82	120,813.52	0.00	5,125.82
State Total: 8	0.00	0.00	39,373.66	3,231.00	33,021.65	408,471.74	8,849,551.04	5,007.52	489,105.57
HAWAII									
HAKALAU FOREST	0.00	0.00	0.00	0.00	0.00	38,005.12	26,178,265.00	42.32	38,047.44
HANAIEI	0.00	0.00	0.00	0.00	0.00	917.42	1,289,080.60	0.00	917.42
HAWAIIAN ISLANDS	254,418.10	0.00	0.00	0.00	0.00	0.00	0.00	0.00	254,418.10
HULEIA	0.00	0.00	0.00	0.00	0.00	240.17	327,623.00	0.94	241.11
JAMES CAMPBELL	0.00	0.00	0.00	0.00	0.00	222.26	1,511,486.00	37.28	259.54
KAKAHAIA	0.00	0.00	0.00	0.00	0.00	44.61	684,550.00	0.00	44.61
KEALIA POND	0.00	0.00	0.00	0.00	0.00	0.00	0.00	691.56	691.56
KILAUEA POINT	0.00	0.00	31.00	0.00	91.38	59.48	6,475,000.00	16.82	198.68
OAHU FOREST	0.00	0.00	0.00	0.00	0.00	4,524.66	3,620,000.00	44.90	4,569.56
PEARL HARBOR	0.00	0.00	37.37	N 61.15	0.00	0.00	0.00	0.00	98.52
State Total: 10	254,418.10	0.00	68.37	61.15	91.38	44,013.72	40,086,004.60	833.82	299,486.54
IDAHO									
BEAR LAKE	16,977.61	0.00	0.00	0.00	0.00	1,107.97	339,879.30	0.00	18,085.58

Table 3 - National Wildlife Refuges

State and Unit	Reserved from Public Domain		Acquired by Other Federal Agency		Devise or Gift	Purchased		Agreement Easement or Lease	Total Acres
	Sole or Primary	Secondary	Sole or Primary	Secondary		Acres	Cost(\$)		
CAMAS	0.00	0.00	0.00	0.00	0.00	10,578.34	202,700.84	0.00	10,578.34
DEER FLAT (4)	290.14	R 9,993.28	0.00	0.00	21.26	242.89	26,415.50	0.00	10,547.57
FSA INTEREST ID ** *	0.00	0.00	998.60	0.00	0.00	0.00	0.00	250.97	1,249.57
GRAYS LAKE	80.00	0.00	0.00	0.00	160.00	4,463.93	2,337,100.00	15,421.15	20,125.08
KOOTENAI	0.00	0.00	0.00	0.00	0.00	2,774.15	708,100.00	0.14	2,774.29
MINIDOKA	1,070.00	R 17,923.12	1,740.00	0.00	0.00	0.00	0.00	18.64	20,751.76
State Total: 6	18,417.75	27,916.40	2,738.60	0.00	181.26	19,167.28	3,614,195.64	15,690.90	84,112.19
ILLINOIS									
CHAUTAUQUA	0.00	0.00	0.00	0.00	1,708.54	4,488.41	30,592.80	283.61	6,480.56
CRAB ORCHARD	0.00	0.00	42,507.58	0.00	0.00	1,401.84	486,203.50	0.00	43,909.42
CYPRESS CREEK	0.00	0.00	0.00	0.00	393.39	15,683.93	12,044,942.11	0.34	16,077.66
EMIQON	0.00	0.00	0.00	0.00	0.00	2,154.94	3,145,400.00	0.00	2,154.94
FSA INTEREST IL ** *	0.00	0.00	335.40	0.00	0.00	0.00	0.00	0.00	335.40
GREAT RIVER (8)	0.00	0.00	0.00	E 5,490.81	59.95	1,559.87	353,202.72	0.00	7,110.63
MEREDOSIA	0.00	0.00	0.00	0.00	2,141.49	1,259.31	1,328,790.00	0.00	3,400.80
MIDDLE MISSISSIPPI RIVER (8)	0.00	0.00	0.00	0.00	3,287.27	2,631.93	837,895.00	0.00	5,919.20
PORT LOUISA (19)	0.00	0.00	0.00	E 1,466.00	0.00	4.60	11,500.00	0.29	1,470.89
TWO RIVERS (8)	0.00	0.00	0.00	E 7,017.00	2.31	853.17	462,343.75	160.72	8,033.20
UPPER MISSISSIPPI RIVER (9)	65.15	0.00	3,748.59	E 26,956.47	0.00	2,924.73	48,619.98	0.19	33,695.13
State Total: 10	65.15	0.00	46,591.57	40,930.28	7,592.95	32,962.73	18,749,489.86	445.15	128,587.83
INDIANA									
BIG OAKS	0.00	0.00	0.00	A 51,000.00	0.00	0.00	0.00	0.00	51,000.00
FSA INTEREST IN ** *	0.00	0.00	219.03	0.00	0.00	0.00	0.00	0.00	219.03
MUSCATATUCK	0.00	0.00	0.00	0.00	78.23	7,723.99	3,612,837.72	0.00	7,802.22
PATOKA RIVER	0.00	0.00	0.00	0.00	357.95	6,248.85	5,469,759.88	0.00	6,606.80
State Total: 3	0.00	0.00	219.03	51,000.00	436.18	13,972.84	9,082,597.60	0.00	65,628.05
IOWA									
DESOTO (10)	0.00	0.00	0.00	0.00	0.00	3,499.16	735,409.28	3.61	3,502.77
DRIFTLESS AREA	0.00	0.00	0.00	0.00	0.00	922.37	818,474.50	0.20	922.57
NEAL SMITH	0.00	0.00	0.00	0.00	0.00	5,387.53	7,883,962.00	0.00	5,387.53
NO. TALLGRASS PRAIRIE (47)	0.00	0.00	0.00	0.00	0.00	352.20	867,918.00	0.00	352.20
PORT LOUISA (11) *	0.00	0.00	0.00	E 10,444.83	80.00	12,119.44	2,680,549.54	0.00	22,644.27
UNION SLOUGH	0.00	0.00	0.00	0.00	0.00	2,845.24	210,406.69	70.70	2,915.94
UPPER MISSISSIPPI RIVER (13) *	333.66	0.00	0.00	E 30,315.00	0.57	20,498.55	898,867.96	0.00	51,147.78
State Total: 5	333.66	0.00	0.00	40,759.83	80.57	45,624.49	14,095,587.97	74.51	86,873.06
KANSAS									
FLINT HILLS	0.00	0.00	0.00	E 18,463.21	0.00	0.00	0.00	0.15	18,463.36
FSA INTEREST KS ** *	0.00	0.00	116.50	0.00	0.00	0.00	0.00	0.00	116.50
KIRWIN	0.00	0.00	0.00	R 10,778.00	0.00	0.00	0.00	0.00	10,778.00
MARAIS DES CYGNES	0.00	0.00	0.00	0.00	23.00	7,341.77	3,171,756.40	0.00	7,364.77
QUIVIRA	0.00	0.00	0.00	0.00	199.20	21,820.10	2,059,238.00	0.00	22,019.30
State Total: 4	0.00	0.00	116.50	29,241.21	222.20	29,161.87	5,230,994.40	0.15	58,741.93
KENTUCKY									
CLARKS RIVER	0.00	0.00	0.00	0.00	0.00	8,315.40	8,806,483.00	0.00	8,315.40
OHIO RIVER ISLANDS (38) *	0.00	0.00	0.00	0.00	0.00	159.75	288,640.00	244.81	404.56
REELFOOT (14)	0.00	0.00	0.00	0.00	0.00	2,039.64	418,450.15	0.00	2,039.64
State Total: 2	0.00	0.00	0.00	0.00	0.00	10,514.79	9,513,573.15	244.81	10,759.60
LOUISIANA									
ATCHAFALAYA	0.00	0.00	0.00	0.00	0.00	15,255.23	11,065,618.00	0.00	15,255.23
BAYOU COCODRIE	0.00	0.00	0.00	0.00	0.00	14,718.51	8,697,578.00	0.00	14,718.51
BAYOU SAUVAGE	0.00	0.00	0.00	0.00	0.00	22,265.12	11,010,000.00	0.00	22,265.12
BAYOU TECHE	0.00	0.00	0.00	0.00	0.00	9,073.50	2,234,000.00	0.00	9,073.50
BIG BRANCH MARSH	0.00	0.00	0.00	0.00	11,586.54	5,940.25	9,163,174.00	0.00	17,526.79
BLACK BAYOU LAKE	0.00	0.00	0.00	0.00	0.00	2,902.31	6,074,500.00	1,620.00	4,522.31
BOGUE CHITTO (27)	0.00	0.00	0.00	0.00	35.00	28,755.79	13,438,223.85	762.00	29,552.79
BRETON	9,047.00	0.00	0.00	0.00	0.00	0.00	0.00	0.00	9,047.00
CAMERON PRAIRIE	0.00	0.00	14,926.73	0.00	0.00	9,621.30	5,090,650.00	0.00	24,548.03
CAT ISLAND	0.00	0.00	0.00	0.00	13.40	10,460.95	10,851,572.00	0.00	10,474.35
CATAHOULA	0.00	0.00	0.00	0.00	6,272.84	14,989.61	2,251,497.25	3,727.16	24,989.61
D'ARBONNE	0.00	0.00	17,419.63	0.00	0.00	0.00	0.00	0.00	17,419.63

Table 3 - National Wildlife Refuges

State and Unit	Reserved from Public Domain		Acquired by Other Federal Agency		Devise or Gift	Purchased		Agreement Easement or Lease	Total Acres
	Sole or Primary	Secondary	Sole or Primary	Secondary		Acres	Cost(\$)		
DELTA	1,407.65	E 2,892.30	10,036.42	0.00	0.00	34,462.73	233,324.17	0.00	48,799.10
FSA INTEREST LA ** *	0.00	0.00	5,293.10	0.00	0.00	0.00	0.00	5,580.44	10,873.54
GRAND COTE	0.00	0.00	0.00	0.00	0.00	5,997.00	1,776,000.00	80.00	6,077.00
HANDY BRAKE	0.00	0.00	465.70	0.00	0.00	0.00	0.00	35.00	500.70
LACASSINE	0.00	0.00	22,991.51	0.00	0.00	10,734.75	1,558,256.43	640.00	34,366.26
LAKE OPHELIA	0.00	0.00	13.70	0.00	0.00	17,347.76	7,392,080.00	200.00	17,561.46
MANDALAY	0.00	0.00	0.00	0.00	4,416.00	0.00	0.00	203.00	4,619.00
RED RIVER	0.00	0.00	0.00	0.00	600.00	9,187.87	8,791,826.00	502.86	10,290.73
SABINE	0.00	0.00	123,943.42	0.00	0.00	566.66	14,000.51	1,280.00	125,790.08
SHELL KEYS	8.00	0.00	0.00	0.00	0.00	0.00	0.00	0.00	8.00
TENSAS RIVER	0.00	0.00	53,174.58	0.00	528.44	20,723.52	16,301,269.00	195.17	74,621.71
UPPER OUACHITA	0.00	0.00	0.00	0.00	0.00	42,824.58	21,132,902.00	3,240.91	46,065.49
State Total: 23	10,462.65	2,892.30	248,264.79	0.00	23,452.22	275,827.44	137,076,471.21	18,066.54	578,965.94
MAINE									
AROOSTOOK	0.00	0.00	4,694.22	0.00	0.00	253.03	62,120.00	305.00	5,252.25
CROSS ISLAND	0.00	0.00	0.00	0.00	1,342.40	164.70	0.00	196.00	1,703.10
FRANKLIN ISLAND	0.00	0.00	11.94	0.00	0.00	0.00	0.00	0.00	11.94
FSA INTEREST ME ** *	0.00	0.00	394.08	0.00	0.00	0.00	0.00	228.00	622.08
LAKE UMBAGOG (36) *	0.00	0.00	0.00	0.00	24.32	5,603.28	5,586,474.70	17.65	5,645.25
MOOSEHORN	0.00	0.00	6,489.73	0.00	332.84	21,746.84	5,555,833.59	363.25	28,932.66
PETIT MANAN	0.00	0.00	515.88	0.00	1,378.91	3,757.16	6,255,694.00	715.15	6,367.10
POND ISLAND	0.00	0.00	10.00	0.00	0.00	0.00	0.00	0.00	10.00
RACHEL CARSON	0.00	0.00	0.00	0.00	603.96	4,520.62	21,517,703.75	266.07	5,390.65
SEAL ISLAND	0.00	0.00	65.00	0.00	0.00	0.00	0.00	0.00	65.00
SUNKHAZE MEADOWS	0.00	0.00	0.00	0.00	117.90	11,293.94	2,538,036.80	23.87	11,435.71
State Total: 9	0.00	0.00	12,180.85	0.00	3,800.33	47,339.57	41,515,862.84	2,114.99	65,435.74
MARYLAND									
BLACKWATER	0.00	0.00	0.00	0.00	1,353.40	24,600.96	14,306,185.01	26.95	25,981.31
CHINCOTEAGUE (16) *	0.00	0.00	0.00	0.00	0.00	417.81	13,780.42	0.00	417.81
EASTERN NECK	0.00	0.00	0.00	0.00	0.00	2,286.27	1,606,145.09	0.00	2,286.27
FSA INTEREST MD ** *	0.00	0.00	0.00	0.00	0.00	0.00	0.00	67.94	67.94
MARTIN (16)	0.00	0.00	0.00	0.00	2,471.58	1,818.14	61,027.00	133.71	4,423.43
PATUXENT	0.00	0.00	11,796.20	0.00	0.00	988.83	1,310,786.71	55.90	12,840.93
SUSQUEHANNA	0.00	0.00	3.79	0.00	0.00	0.00	0.00	0.00	3.79
State Total: 5	0.00	0.00	11,799.99	0.00	3,824.98	30,112.01	17,297,924.23	284.50	46,021.48
MASSACHUSETTS									
ASSABET RIVER	0.00	0.00	2,229.20	0.00	0.00	91.68	125,273.00	0.00	2,320.88
GREAT MEADOWS	0.00	0.00	0.00	0.00	283.82	3,545.84	11,850,220.90	20.15	3,849.81
MASHPEE	0.00	0.00	0.00	0.00	3.00	284.40	2,810,000.00	54.25	341.65
MASSASOIT	0.00	0.00	0.00	0.00	0.00	208.51	1,142,332.00	0.00	208.51
MONOMOY	0.00	0.00	2.10	0.00	0.00	7,601.90	149,465.00	0.00	7,604.00
NANTUCKET	0.00	0.00	24.00	0.00	0.00	0.00	0.00	0.00	24.00
NOMANS LAND ISLAND	0.00	0.00	628.00	0.00	0.00	0.00	0.00	0.00	628.00
OXBOW	0.00	0.00	1,547.33	0.00	4.29	121.40	3,410,000.00	4.00	1,677.02
PARKER RIVER	0.00	0.00	1.90	0.00	0.00	4,194.21	535,449.84	456.40	4,652.51
SILVIO O. CONTE (41) *	0.00	0.00	0.00	0.00	3.80	548.81	5,354,571.00	0.00	552.61
THACHER ISLAND	0.00	0.00	22.00	0.00	0.00	0.00	0.00	0.00	22.00
State Total: 10	0.00	0.00	4,454.53	0.00	294.91	16,596.75	25,377,311.74	534.80	21,880.99
MICHIGAN									
DETROIT RIVER	304.47	0.00	208.53	0.00	158.25	627.17	5,034,100.00	3,963.58	5,262.00
FSA INTEREST MI ** *	0.00	0.00	94.00	0.00	0.00	0.00	0.00	0.00	94.00
HARBOR ISLAND	0.00	0.00	0.00	0.00	0.00	695.00	197,000.00	0.00	695.00
HURON	22.50	0.00	124.35	0.00	0.00	0.00	0.00	0.00	146.85
KIRTLANDS WARBLER	0.00	0.00	0.00	0.00	0.00	6,684.46	3,526,886.40	0.00	6,684.46
MICHIGAN ISLANDS	11.94	CG 121.70	229.70	0.00	234.05	0.00	0.00	3.00	600.39
SENEY	2,660.60	0.00	7,058.59	0.00	0.00	85,525.62	177,178.95	0.00	95,244.81
SHIAWASSEE	0.00	0.00	0.00	0.00	52.21	9,034.30	2,743,275.67	350.00	9,436.51
State Total: 7	2,999.51	121.70	7,715.17	0.00	444.51	102,566.55	11,678,441.02	4,316.58	118,164.02
MINNESOTA									
AGASSIZ	6.00	0.00	60,091.88	0.00	0.00	954.30	40,226.04	448.75	61,500.93

Table 3 - National Wildlife Refuges

State and Unit	Reserved from Public Domain		Acquired by Other Federal Agency		Devise or Gift	Purchased		Agreement Easement or Lease	Total Acres
	Sole or Primary	Secondary	Sole or Primary	Secondary		Acres	Cost(\$)		
BIG STONE	0.00	0.00	10,540.43	E 254.20	0.00	790.79	719,900.00	0.00	11,585.42
CRANE MEADOWS	0.00	0.00	0.00	0.00	60.00	1,694.17	1,195,965.00	0.00	1,754.17
FSA INTEREST MN ** *	0.00	0.00	2,561.80	0.00	0.00	0.00	0.00	0.00	2,561.80
GLACIAL RIDGE	0.00	0.00	0.00	0.00	2,309.00	492.64	609,500.00	0.00	2,801.64
HAMDEN SLOUGH	0.00	0.00	0.00	0.00	0.00	3,136.45	1,832,872.00	73.40	3,209.85
MILLE LACS	0.60	0.00	0.00	0.00	0.00	0.00	0.00	0.00	0.60
MINNESOTA VALLEY	0.00	0.00	364.98	0.00	1,489.02	7,369.85	19,985,653.63	1,701.18	10,925.03
NO. TALLGRASS PRAIRIE (19) *	0.00	0.00	0.00	0.00	0.00	2,154.12	2,504,075.00	1,938.47	4,092.59
RICE LAKE	0.00	0.00	9,831.57	0.00	0.00	6,640.71	265,329.77	0.00	16,472.28
RYDELL	0.00	0.00	0.00	0.00	2,070.00	0.00	0.00	0.00	2,070.00
SHERBURNE	0.00	0.00	0.00	0.00	0.00	29,677.84	3,296,341.05	0.00	29,677.84
TAMARAC	40.00	0.00	0.00	0.00	0.00	35,151.38	612,159.93	0.00	35,191.38
UPPER MISSISSIPPI RIVER (18) *	241.58	0.00	0.00	E 15,420.77	213.07	17,919.87	586,904.80	92.97	33,888.26
State Total: 11	288.18	0.00	83,390.66	15,674.97	6,141.09	105,982.12	31,648,927.22	4,254.77	215,731.79
MISSISSIPPI									
BOGUE CHITTO (28) *	0.00	0.00	0.00	0.00	0.00	6,949.08	6,695,784.00	0.00	6,949.08
COLDWATER RIVER	0.00	0.00	94.26	0.00	0.00	2,694.10	2,198,450.00	0.00	2,788.36
DAHOMY	0.00	0.00	0.00	0.00	162.00	8,744.80	4,900,000.00	260.00	9,166.80
FSA INTEREST MS ** *	0.00	0.00	11,727.52	0.00	0.00	0.00	0.00	6,940.71	18,668.23
GRAND BAY (5) *	0.00	0.00	0.00	0.00	4,456.63	3,111.25	3,087,293.00	0.00	7,567.88
HILLSIDE	0.00	0.00	15,383.13	0.00	22.74	3,645.52	2,879,100.00	0.00	19,051.39
HOLT COLLIER	0.00	0.00	1,359.35	0.00	0.00	80.34	68,300.00	0.00	1,439.69
MATHEWS BRAKE	0.00	0.00	0.00	0.00	0.00	2,414.71	1,691,446.00	0.00	2,414.71
MISSISSIPPI SANDHILL CRANE	0.00	0.00	0.00	0.00	157.78	18,001.50	21,115,501.00	1,679.28	19,838.56
MORGAN BRAKE	0.00	0.00	0.00	0.00	131.83	7,241.28	4,517,482.20	0.00	7,373.11
NOXUBEE	40.08	0.00	35,343.85	0.00	80.00	11,688.36	145,413.05	0.00	47,152.29
PANTHER SWAMP	0.00	0.00	0.00	E 7,070.45	0.00	29,449.79	18,210,723.00	645.21	37,165.45
ST. CATHERINE CREEK	0.00	0.00	0.00	0.00	0.00	24,429.29	12,925,167.00	502.10	24,931.39
TALLAHATCHIE	0.00	0.00	0.00	0.00	1,600.00	2,324.14	1,361,000.00	470.00	4,394.14
THEODORE ROOSEVELT	0.00	0.00	6,368.82	0.00	0.00	320.00	0.00	0.00	6,688.82
YAZOO	0.00	0.00	0.00	0.00	0.00	12,942.64	2,659,743.78	0.00	12,942.64
State Total: 13	40.08	0.00	70,276.93	7,070.45	6,610.98	134,036.80	82,455,403.03	10,497.30	228,532.54
MISSOURI									
BIG MUDDY	0.00	0.00	442.00	A 1,300.00	31.67	9,422.89	7,395,903.00	1.68	11,198.24
CLARENCE CANNON	0.00	0.00	0.00	0.00	0.00	3,750.48	1,183,864.25	0.00	3,750.48
FSA INTEREST MO ** *	0.00	0.00	1,673.06	0.00	0.00	0.00	0.00	111.62	1,784.68
GREAT RIVER (11) *	0.00	0.00	0.00	0.00	0.00	2,107.93	999,500.00	0.00	2,107.93
MIDDLE MISSISSIPPI RIVER (11) *	0.00	0.00	0.00	0.00	0.00	1,704.17	1,914,805.00	0.00	1,704.17
MINGO	0.00	0.00	0.00	0.00	0.00	21,591.25	317,365.82	69.80	21,661.05
OZARK CAVEFISH	0.00	0.00	0.00	0.00	0.00	41.80	132,000.00	0.00	41.80
PILOT KNOB	0.00	0.00	0.00	0.00	90.00	0.00	0.00	0.00	90.00
SQUAW CREEK	0.00	0.00	3,049.10	0.00	0.00	4,300.96	573,971.89	64.83	7,414.89
SWAN LAKE	0.00	0.00	5,923.42	0.00	0.00	5,569.55	355,193.19	0.00	11,492.97
TWO RIVERS (11) *	0.00	0.00	0.00	E 232.00	0.00	0.00	0.00	0.00	232.00
State Total: 7	0.00	0.00	11,087.58	1,532.00	121.67	48,489.03	12,872,603.15	247.93	61,478.21
MONTANA									
BENTON LAKE	12,234.92	0.00	0.00	0.00	0.00	147.64	5,315.00	76.88	12,459.44
BLACK COULEE	640.00	0.00	0.00	0.00	0.00	0.00	0.00	668.88	1,308.88
BLACKFOOT VALLEY	0.00	0.00	0.00	0.00	0.00	0.00	0.00	19,416.01	19,416.01
BOWDOIN	14,796.58	0.00	640.00	0.00	0.00	0.00	0.00	115.39	15,551.97
CHARLES M. RUSSELL	358,196.42	E 380,901.03	8,574.02	E 147,399.11	139.37	13,697.77	3,831,440.00	6,906.50	915,814.22
CREEDMAN COULEE	80.00	0.00	0.00	0.00	0.00	0.00	0.00	2,648.00	2,728.00
FSA INTEREST MT ** *	0.00	0.00	270.62	0.00	0.00	0.00	0.00	1,794.50	2,065.12
HAILSTONE	0.00	GS 160.00	0.00	0.00	0.00	0.00	0.00	760.00	920.00
HALFBREED LAKE	0.00	0.00	0.00	0.00	0.00	3,279.02	291,000.00	1,039.22	4,318.24
HEWITT LAKE	0.00	GS 400.00	320.49	0.00	0.00	0.00	0.00	640.43	1,360.92
LAKE MASON	17.59	0.00	6,981.65	0.00	0.00	4,256.60	18,500.00	5,558.68	16,814.52
LAKE THIBADEAU	19.42	0.00	0.00	0.00	0.00	0.00	0.00	3,849.06	3,868.48
LAMESTEER	0.00	0.00	0.00	0.00	0.00	0.00	0.00	800.00	800.00
LEE METCALF	0.00	0.00	0.00	0.00	0.00	2,792.52	868,080.00	0.00	2,792.52

Table 3 - National Wildlife Refuges

State and Unit	Reserved from Public Domain		Acquired by Other Federal Agency		Devise or Gift	Purchased		Agreement Easement or Lease	Total Acres
	Sole or Primary	Secondary	Sole or Primary	Secondary		Acres	Cost(\$)		
LOST TRAIL	0.00	0.00	0.00	0.00	3,112.00	4,693.20	1,728,205.00	1,029.04	8,834.24
MEDICINE LAKE	1,520.99	0.00	27,412.53	0.00	3.64	2,562.96	29,660.00	33.59	31,533.71
NATIONAL BISON RANGE	0.00	0.00	18,479.50	0.00	0.00	320.34	477,200.00	0.00	18,799.84
NINE-PIPE	0.00	0.00	0.00	0.00	0.00	0.00	0.00	4,027.68	4,027.68
PABLO	0.00	0.00	0.00	0.00	0.00	0.00	0.00	2,473.52	2,473.52
RED ROCK LAKES	9,218.31	F 594.28	29,483.58	0.00	340.00	8,120.29	6,160,955.00	23,607.77	71,364.23
ROCKY MOUNTAIN FRONT	0.00	0.00	0.00	0.00	0.00	0.00	0.00	16,626.67	16,626.67
SWAN RIVER	0.00	0.00	0.00	0.00	0.00	1,568.81	901,645.00	0.00	1,568.81
UL BEND	29,678.22	E 6,897.46	1,299.79	E 7,925.90	0.00	9,688.19	577,280.00	560.00	56,049.56
WAR HORSE	0.00	0.00	2,434.88	0.00	0.00	397.99	0.00	560.00	3,392.87
State Total: 23	426,402.45	388,952.77	95,897.06	155,325.01	3,595.01	51,525.33	14,889,280.00	93,191.82	1,214,889.45
NEBRASKA									
BOYER CHUTE	0.00	0.00	0.00	0.00	2,644.49	1,395.32	3,282,174.92	0.00	4,039.81
CRESCENT LAKE	265.87	0.00	240.00	0.00	0.00	45,457.99	323,115.00	31.49	45,995.35
DESOTO (19) *	0.00	0.00	0.00	0.00	0.00	4,324.20	761,275.20	0.00	4,324.20
FORT NIOBRARA	14,778.12	0.00	2,383.91	0.00	76.58	1,893.92	34,309.32	0.00	19,132.53
FSA INTEREST NE ** *	0.00	0.00	683.70	0.00	0.00	0.00	0.00	1,789.22	2,472.92
JOHN W. & LOUISE SEIER	0.00	0.00	0.00	0.00	2,400.00	0.00	0.00	0.00	2,400.00
KARL E. MUNDT (20) *	0.00	0.00	0.00	0.00	19.39	0.00	0.00	0.00	19.39
NORTH PLATTE	742.89	R 2,684.81	0.00	0.00	0.00	45.53	27,500.00	0.00	3,473.23
VALENTINE	0.00	0.00	65,114.00	0.00	60.00	6,599.84	78,572.00	1,324.25	73,098.09
State Total: 6	15,786.88	2,684.81	68,421.61	0.00	5,200.46	59,716.80	4,506,946.44	3,144.96	154,955.52
NEVADA									
ANAHU ISLAND	247.73	0.00	0.00	0.00	0.00	0.00	0.00	0.00	247.73
ASH MEADOWS	0.00	LM 9,698.14	0.00	0.00	0.00	13,485.94	6,602,225.00	0.00	23,184.08
DESERT	1,614,553.49	0.00	0.00	0.00	0.00	760.00	592,800.00	0.00	1,615,313.49
FALLON	0.00	R 17,901.94	0.00	0.00	0.00	0.00	0.00	0.00	17,901.94
MOAPA VALLEY	0.00	0.00	0.00	0.00	0.00	115.93	3,525,000.00	0.00	115.93
PAHRANAGAT	1,466.39	0.00	0.00	0.00	0.00	3,915.60	500,000.00	0.75	5,382.74
RUBY LAKE	8,325.53	0.00	0.00	0.00	0.00	31,600.57	208,437.25	0.00	39,926.10
SHELDON (4)	544,276.82	LM 80.00	0.00	0.00	4,775.66	23,743.67	2,002.00	0.00	572,876.15
STILLWATER	76,799.00	0.00	0.00	0.00	0.00	10,792.61	18,999,288.00	0.00	87,591.61
State Total: 9	2,245,668.96	27,680.08	0.00	0.00	4,775.66	84,414.32	30,429,752.25	0.75	2,362,539.77
NEW HAMPSHIRE									
GREAT BAY	0.00	0.00	1,054.00	0.00	0.00	33.18	1,268,560.00	28.90	1,116.08
JOHN HAY	0.00	0.00	0.00	0.00	81.10	0.00	0.00	0.00	81.10
LAKE UMBAGOG (37)	0.00	0.00	0.00	0.00	0.00	14,283.68	12,490,578.28	25.22	14,308.90
SILVIO O. CONTE (42) *	0.00	0.00	0.00	0.00	0.00	5,269.98	2,234,858.46	169.40	5,439.38
WAPACK	0.00	0.00	0.00	0.00	1,672.00	0.00	0.00	0.00	1,672.00
State Total: 4	0.00	0.00	1,054.00	0.00	1,753.10	19,586.84	15,993,996.74	223.52	22,617.46
NEW JERSEY									
CAPE MAY	0.00	0.00	0.00	0.00	68.42	10,725.70	27,203,912.22	702.65	11,496.77
EDWIN B. FORSYTHE	0.00	0.00	0.00	0.00	1,320.61	42,365.42	47,692,938.30	3,380.53	47,066.56
GREAT SWAMP	0.00	0.00	0.00	0.00	2,872.20	4,853.65	23,200,130.05	2.95	7,728.80
SUPAWNA MEADOWS	0.00	0.00	6.86	C 1.96	121.00	2,838.90	1,297,644.00	47.03	3,015.75
WALLKILL RIVER (39) *	0.00	0.00	0.00	0.00	122.38	4,852.44	21,254,602.50	42.53	5,017.35
State Total: 4	0.00	0.00	6.86	1.96	4,504.61	65,636.11	120,649,227.07	4,175.69	74,325.23
NEW MEXICO									
BITTER LAKE	12,395.71	0.00	0.00	0.00	0.00	12,212.93	843,804.00	0.00	24,608.64
BOSQUE DEL APACHE	140.00	0.00	0.00	0.00	140.08	56,850.31	125,311.00	200.79	57,331.18
GRULLA (12)	3,230.55	0.00	0.00	0.00	0.00	0.00	0.00	0.00	3,230.55
LAS VEGAS	0.00	0.00	0.00	0.00	0.00	8,672.08	2,121,150.00	0.00	8,672.08
MAXWELL	0.00	0.00	0.00	R 438.52	0.00	2,791.69	423,370.79	468.38	3,698.59
SAN ANDRES	0.00	LM 57,215.48	0.00	0.00	0.00	0.00	0.00	0.00	57,215.48
SEVILLETA	0.00	0.00	0.00	0.00	220,200.00	9,411.07	1,545,765.00	62.50	229,673.57
State Total: 7	15,766.26	57,215.48	0.00	438.52	220,340.08	89,938.08	5,059,400.79	731.67	384,430.09
NEW YORK									
AMAGANSETT	0.00	0.00	35.84	0.00	0.00	0.00	0.00	0.00	35.84
CONSCIENCE POINT	0.00	0.00	0.00	0.00	60.40	0.00	0.00	0.00	60.40
ELIZABETH A. MORTON	0.00	0.00	0.00	0.00	187.19	0.00	0.00	0.00	187.19

Table 3 - National Wildlife Refuges

State and Unit	Reserved from Public Domain		Acquired by Other Federal Agency		Devise or Gift	Purchased		Agreement Easement or Lease	Total Acres	
	Sole or Primary	Secondary	Sole or Primary	Secondary		Acres	Cost(\$)			
FSA INTEREST NY ** *	0.00	0.00	1,178.45	0.00	0.00	0.00	0.00	1,535.65	2,714.10	
IROQUOIS	0.00	0.00	0.00	0.00	0.00	10,818.29	1,281,819.86	9.77	10,828.06	
MONTEZUMA	0.00	0.00	0.00	0.00	12.31	8,646.05	3,411,578.11	436.40	9,094.76	
OYSTER BAY	0.00	0.00	0.00	0.00	3,204.08	0.00	0.00	0.00	3,204.08	
SEATUCK	0.00	0.00	0.00	0.00	209.23	0.00	0.00	0.00	209.23	
SHAWANGUNK GRASSLANDS	0.00	0.00	566.53	0.00	0.00	0.00	0.00	0.00	566.53	
TARGET ROCK	0.00	0.00	0.00	0.00	80.09	0.00	0.00	0.00	80.09	
WALKKILL RIVER (40)	0.00	0.00	0.00	0.00	0.00	147.09	236,960.00	0.00	147.09	
WERTHEIM	0.00	0.00	128.16	0.00	1,870.74	669.79	6,982,489.80	5.10	2,673.79	
State Total: 11	0.00	0.00	1,908.98	0.00	5,624.04	20,281.22	11,912,847.77	1,986.92	29,801.16	
NORTH CAROLINA										
ALLIGATOR RIVER	0.00	0.00	0.00	0.00	125,359.00	27,748.15	6,791,267.00	0.00	153,107.15	
CEDAR ISLAND	0.00	0.00	31.40	0.00	1,966.15	12,498.77	389,171.21	0.00	14,496.32	
CURRITUCK	0.00	0.00	0.00	0.00	0.00	4,382.88	9,023,384.00	3,930.76	8,313.64	
FSA INTEREST NC ** *	0.00	0.00	565.49	0.00	0.00	0.00	0.00	6,055.56	6,621.05	
GREAT DISMAL SWAMP (16)	0.00	0.00	0.00	0.00	10,957.00	15,152.70	5,682,554.47	0.00	26,109.70	
MACKAY ISLAND (16)	0.00	0.00	0.00	0.00	841.88	6,543.92	2,106,606.95	0.00	7,385.80	
MATTAMUSKEET	0.00	0.00	49,918.80	0.00	0.00	252.04	1,285.35	3.09	50,173.93	
PEA ISLAND	0.00	0.00	34.85	CG 11.38	0.00	5,787.97	40,401.86	0.00	5,834.20	
PEE DEE	0.00	0.00	0.00	0.00	0.00	8,466.60	2,686,366.76	0.00	8,466.60	
POCOSIN LAKES	0.00	0.00	0.00	0.00	97,756.29	12,350.35	1,682,157.99	0.00	110,106.64	
ROANOKE RIVER	0.00	0.00	0.00	0.00	0.00	21,062.43	11,008,258.00	0.00	21,062.43	
SWANQUARTER	0.00	0.00	0.00	0.00	910.33	15,500.76	61,000.93	0.00	16,411.09	
State Total: 11	0.00	0.00	50,550.54	11.38	237,790.65	129,746.57	39,472,454.52	9,989.41	428,088.55	
NORTH DAKOTA										
APPERT LAKE	0.00	0.00	0.00	0.00	0.00	0.00	0.00	907.75	907.75	
ARDOCH	0.00	0.00	0.00	0.00	14.22	293.41	4,739.00	2,388.50	2,696.13	
ARROWWOOD	4.28	0.00	11,248.72	0.00	3.34	2,097.51	46,906.58	2,589.01	15,942.86	
AUDUBON	0.00	0.00	0.00	E 14,739.19	0.00	0.00	0.00	0.00	14,739.19	
BONE HILL	0.00	0.00	0.00	0.00	0.00	0.00	0.00	640.00	640.00	
BRUMBA	0.00	0.00	0.00	0.00	0.00	0.00	0.00	1,977.48	1,977.48	
BUFFALO LAKE	23.80	0.00	0.00	0.00	0.00	0.00	0.00	1,539.92	1,563.72	
CAMP LAKE	0.00	0.00	0.00	0.00	0.00	0.00	0.00	584.70	584.70	
CANFIELD LAKE	0.00	0.00	0.00	0.00	0.00	3.10	100.00	310.13	313.23	
CHASE LAKE	0.00	0.00	0.00	0.00	0.00	4,449.47	25,611.00	0.00	4,449.47	
COTTONWOOD LAKE	0.00	0.00	0.00	0.00	0.00	0.00	0.00	1,013.47	1,013.47	
DAKOTA LAKE	0.00	0.00	0.00	0.00	0.00	0.00	0.00	2,799.78	2,799.78	
DAKOTA TALLGRASS PRAIRIE (20)	0.00	0.00	0.00	0.00	0.00	0.00	0.00	4,319.94	4,319.94	
DES LACS	100.23	0.00	13,237.02	0.00	30.00	701.82	6,893.60	5,478.07	19,547.14	
FLORENCE LAKE	0.00	0.00	0.00	0.00	0.00	1,468.40	31,485.00	419.80	1,888.20	
FSA INTEREST ND ** *	0.00	0.00	0.00	0.00	0.00	0.00	0.00	6,936.40	6,936.40	
HALF-WAY LAKE	0.00	0.00	0.00	0.00	0.00	0.00	0.00	160.00	160.00	
HIDDENWOOD	0.00	0.00	0.00	0.00	0.00	0.00	0.00	568.35	568.35	
HOBART LAKE	9.40	0.00	0.00	0.00	0.00	236.49	5,165.00	1,831.21	2,077.10	
HUTCHINSON LAKE	0.00	0.00	0.00	0.00	0.00	0.00	0.00	478.90	478.90	
J. CLARK SALYER	320.66	0.00	36,702.29	0.00	2.59	21,660.34	308,852.60	690.52	59,376.40	
JOHNSON LAKE	0.00	0.00	0.00	0.00	4.49	0.00	0.00	2,003.42	2,007.91	
KELLYS SLOUGH	680.00	0.00	0.00	0.00	0.00	0.00	0.00	589.50	1,269.50	
LAKE ALICE	0.00	0.00	160.00	0.00	2.18	8,349.86	2,195,534.00	3,583.50	12,095.54	
LAKE GEORGE	29.20	0.00	0.00	0.00	0.00	0.00	0.00	3,089.61	3,118.81	
LAKE ILO	0.00	0.00	0.00	0.00	10.71	3,186.50	116,421.98	835.91	4,033.12	
LAKE NETTIE	0.00	0.00	0.00	0.00	0.00	2,420.60	148,245.00	634.30	3,054.90	
LAKE OTIS	0.00	0.00	0.00	0.00	0.00	0.00	0.00	320.00	320.00	
LAKE PATRICIA	0.00	0.00	0.00	0.00	0.00	0.00	0.00	800.23	800.23	
LAKE ZAHL	40.00	0.00	0.00	0.00	0.00	3,178.98	53,275.00	604.21	3,823.19	
LAMBS LAKE	0.00	0.00	0.00	0.00	0.00	0.00	0.00	1,206.67	1,206.67	
LITTLE GOOSE	0.00	0.00	0.00	0.00	0.00	0.00	0.00	288.41	288.41	
LONG LAKE	1,170.34	0.00	0.00	0.00	0.00	12,738.82	107,180.00	8,589.34	22,498.50	
LORDS LAKE	0.00	0.00	0.00	0.00	0.00	0.00	0.00	1,915.29	1,915.29	
LOST LAKE	0.00	0.00	0.00	0.00	0.00	0.00	0.00	960.21	960.21	

Table 3 - National Wildlife Refuges

State and Unit	Reserved from Public Domain		Acquired by Other Federal Agency		Devise or Gift	Purchased		Agreement Easement or Lease	Total Acres
	Sole or Primary	Secondary	Sole or Primary	Secondary		Acres	Cost(\$)		
LOSTWOOD	203.60	0.00	23,395.86	0.00	0.00	3,304.53	73,553.00	0.00	26,903.99
MAPLE RIVER	0.00	0.00	0.00	0.00	0.00	0.00	0.00	712.00	712.00
MCLEAN	0.00	0.00	0.00	0.00	0.00	344.00	12,516.00	416.00	760.00
NORTH DAKOTA	0.00	0.00	0.00	0.00	0.00	0.00	0.00	41,660.04	41,660.04
PLEASANT LAKE	0.00	0.00	0.00	0.00	0.00	0.00	0.00	897.80	897.80
PRETTY ROCK	0.00	0.00	0.00	0.00	0.00	0.00	0.00	800.00	800.00
RABB LAKE	0.00	0.00	0.00	0.00	0.00	0.00	0.00	260.80	260.80
ROCK LAKE	0.00	0.00	0.00	0.00	160.00	0.00	0.00	5,505.96	5,665.96
ROSE LAKE	0.00	0.00	0.00	0.00	0.00	0.00	0.00	836.30	836.30
SCHOOL SECTION LAKE	0.00	0.00	0.00	0.00	0.00	0.00	0.00	297.30	297.30
SHELL LAKE	0.00	0.00	0.00	0.00	0.00	785.20	38,902.00	1,049.90	1,835.10
SHEYENNE LAKE	0.00	0.00	0.00	0.00	0.00	0.00	0.00	797.30	797.30
SIBLEY LAKE	0.00	0.00	0.00	0.00	0.00	0.00	0.00	1,077.40	1,077.40
SILVER LAKE	0.00	0.00	0.00	0.00	0.00	0.00	0.00	3,347.64	3,347.64
SLADE	0.00	0.00	0.00	0.00	3,000.20	0.00	0.00	0.00	3,000.20
SNYDER LAKE	0.00	0.00	0.00	0.00	0.00	0.00	0.00	1,550.18	1,550.18
SPRINGWATER	0.00	0.00	0.00	0.00	0.00	0.00	0.00	640.00	640.00
STEWART LAKE	0.00	0.00	0.00	0.00	3.99	636.01	92,200.00	1,590.40	2,230.40
STONEY SLOUGH	0.00	0.00	0.00	0.00	0.00	0.00	0.00	880.00	880.00
STORM LAKE	0.00	0.00	0.00	0.00	0.00	1.70	161.00	684.20	685.90
STUMP LAKE	27.39	0.00	0.00	0.00	0.00	0.00	0.00	0.00	27.39
SULLYS HILL	1,673.85	0.00	0.00	0.00	0.00	0.00	0.00	1.29	1,675.14
SUNBURST LAKE	0.00	0.00	0.00	0.00	0.00	0.00	0.00	327.51	327.51
TEWAUKON	1.48	0.00	0.00	0.00	20.35	6,836.30	460,122.00	1,505.49	8,363.62
TOMAHAWK	0.00	0.00	0.00	0.00	0.00	0.00	0.00	440.00	440.00
UPPER SOURIS	160.17	0.00	28,758.43	0.00	7.36	3,159.99	41,220.00	216.30	32,302.25
WHITE LAKE	0.00	0.00	0.00	0.00	0.00	1,040.00	28,800.00	0.00	1,040.00
WILD RICE LAKE	0.00	0.00	0.00	0.00	0.00	0.00	0.00	778.80	778.80
WILLOW LAKE	0.00	0.00	0.00	0.00	0.69	0.00	0.00	2,619.69	2,620.38
WINTERING RIVER	0.00	0.00	0.00	0.00	0.00	0.00	0.00	239.26	239.26
WOOD LAKE	0.00	0.00	0.00	0.00	0.00	0.00	0.00	280.00	280.00
State Total:	65	4,444.40	113,502.32	14,739.19	3,260.12	76,893.03	3,797,882.76	130,466.09	343,305.15
OHIO									
CEDAR POINT	0.00	0.00	0.00	0.00	2,445.42	0.00	0.00	4.35	2,449.77
OTTAWA	0.00	0.00	0.00	0.00	0.00	5,972.30	4,708,593.55	590.85	6,563.15
WEST SISTER ISLAND	77.13	0.00	0.00	0.00	0.00	0.00	0.00	3.00	80.13
State Total:	3	77.13	0.00	0.00	2,445.42	5,972.30	4,708,593.55	598.20	9,093.05
OKLAHOMA									
DEEP FORK	0.00	0.00	0.00	0.00	291.81	8,840.56	2,273,800.00	3.81	9,136.18
FSA INTEREST OK	** *	0.00	0.00	0.00	0.00	0.00	0.00	4,083.56	4,083.56
LITTLE RIVER	0.00	0.00	0.00	0.00	0.00	13,660.04	10,833,445.31	0.00	13,660.04
OPTIMA	0.00	0.00	0.00	E 4,332.81	0.00	0.00	0.00	0.00	4,332.81
OZARK PLATEAU	0.00	0.00	255.00	0.00	420.00	2,558.04	587,165.00	403.53	3,636.57
SALT PLAINS	19,314.09	0.00	0.00	E 11,565.28	170.74	1,117.39	50,837.00	29.81	32,197.31
SEQUOYAH	0.00	0.00	0.00	E 20,800.00	0.00	0.00	0.00	0.00	20,800.00
TISHOMINGO	0.00	0.00	0.00	E 16,464.18	0.00	0.00	0.00	0.00	16,464.18
WASHITA	0.00	0.00	0.00	R 8,061.81	0.00	13.56	6,780.00	0.00	8,075.37
WICHITA MOUNTAINS	58,652.11	0.00	367.49	0.00	0.00	0.00	0.00	0.00	59,019.60
State Total:	9	77,966.20	622.49	61,224.08	882.55	26,189.59	13,752,027.31	4,520.71	171,405.62
OREGON									
ANKENY	0.00	0.00	0.00	0.00	0.00	2,796.33	893,600.00	0.00	2,796.33
BANDON MARSH	0.00	0.00	0.00	0.00	34.26	830.64	1,765,028.00	0.00	864.90
BASKETT SLOUGH	0.00	0.00	0.00	0.00	0.00	2,492.33	941,985.00	0.00	2,492.33
BEAR VALLEY	0.00	0.00	0.00	0.00	0.00	4,198.08	3,298,024.00	2.18	4,200.26
CAPE MEARES	138.51	0.00	0.00	0.00	0.00	0.00	0.00	0.00	138.51
COLD SPRINGS	50.00	R 1,748.15	0.00	R 931.80	0.00	386.88	2,760.00	0.00	3,116.83
DEER FLAT	(21) *	162.44	0.00	0.00	25.50	0.00	0.00	0.00	187.94
FSA INTEREST OR	** *	0.00	0.00	160.86	0.00	0.00	0.00	748.93	909.79
HART MOUNTAIN	183,855.79	LM 1,951.76	837.95	0.00	606.16	82,791.92	2,838,274.98	0.00	270,043.58
JULIA BUTLER HANSEN	(26)	0.00	0.00	0.00	609.03	2,367.74	2,150,510.00	249.61	3,226.38

Table 3 - National Wildlife Refuges

State and Unit	Reserved from Public Domain		Acquired by Other Federal Agency		Devise or Gift	Purchased		Agreement Easement or Lease	Total Acres
	Sole or Primary	Secondary	Sole or Primary	Secondary		Acres	Cost(\$)		
KLAMATH MARSH	0.00	0.00	0.00	0.00	0.00	40,884.98	11,921,907.00	0.00	40,884.98
LEWIS AND CLARK	0.00	0.00	4,530.14	0.00	4,782.08	2,850.63	469,250.00	4.00	12,166.85
LOWER KLAMATH (2) *	6,618.13	0.00	0.00	0.00	0.00	0.00	0.00	0.00	6,618.13
MALHEUR	57,898.48	0.00	55,929.86	0.00	240.00	73,027.67	3,239,576.60	30.93	187,126.94
MCKAY CREEK	23.50	0.00	0.00 R	1,813.00	0.00	0.00	0.00	0.00	1,836.50
NESTUCCA BAY	0.00	0.00	30.70	0.00	27.50	753.87	1,970,902.00	0.00	812.07
OREGON ISLANDS	925.06	0.00	0.00	0.00	2.41	151.82	4,880,000.00	2.32	1,081.61
SHELDON (15) *	0.00	0.00	0.00	0.00	0.00	627.48	4,079.00	0.00	627.48
SILETZ BAY	0.00	0.00	0.00	0.00	42.03	469.70	1,912,640.00	57.47	569.20
THREE ARCH ROCKS	15.00	0.00	0.00	0.00	0.00	0.00	0.00	0.00	15.00
TUALATIN RIVER	0.00	0.00	108.14	0.00	42.50	1,259.38	8,838,088.01	95.10	1,505.12
UMATILLA (26)	0.00 E	348.37	1,449.40 E	7,082.00	0.00	27.60	33,000.00	0.00	8,907.37
UPPER KLAMATH	10,655.31	0.00	0.00	0.00	0.00	6,538.09	5,753,651.00	0.00	17,193.40
WILLIAM L. FINLEY	0.00	0.00	0.00	0.00	0.00	5,697.06	2,600,006.00	8.94	5,706.00
State Total: 20	260,342.22	4,048.28	63,047.05	9,826.80	6,411.47	228,152.20	53,513,281.59	1,199.48	573,027.50
PENNSYLVANIA									
ERIE	0.00	0.00	0.00	0.00	0.00	8,789.48	1,588,971.64	10.75	8,800.23
JOHN HEINZ	0.00	0.00	87.26	0.00	243.14	648.93	8,146,762.80	13.84	993.17
OHIO RIVER ISLANDS (34) *	0.00	0.00	0.00	0.00	0.00	55.20	82,500.00	0.00	55.20
State Total: 2	0.00	0.00	87.26	0.00	243.14	9,493.61	9,818,234.44	24.59	9,848.60
RHODE ISLAND									
BLOCK ISLAND	0.00	0.00	26.30	0.00	0.00	86.42	6,105,000.00	20.00	132.72
JOHN H. CHAFEE	0.00	0.00	0.00	0.00	41.50	394.61	6,870,400.00	13.61	449.72
NINIGRET	0.00	0.00	398.66	0.00	0.00	465.61	5,919,000.00	3.67	867.94
SACHUEST POINT	0.00	0.00	157.00	0.00	62.80	22.10	0.00	0.00	241.90
TRUSTOM POND	0.00	0.00	0.00	0.00	526.70	115.02	868,000.00	135.58	777.30
State Total: 5	0.00	0.00	581.96	0.00	631.00	1,083.76	19,762,400.00	172.86	2,469.58
SOUTH CAROLINA									
CAPE ROMAIN	0.00	0.00	5,242.36	0.00	6,551.00	23,313.82	847,916.18	31,180.00	66,287.18
CAROLINA SANDHILLS	0.00	0.00	44,106.73	0.00	0.00	1,465.52	241,036.75	0.00	45,572.25
ERNEST F. HOLLINGS ACE BASIN	0.00	0.00	0.00	0.00	0.00	11,836.21	12,447,540.78	0.00	11,836.21
FSA INTEREST SC ** *	0.00	0.00	200.30	0.00	0.00	0.00	0.00	1,229.74	1,430.04
PINCKNEY ISLAND	0.00	0.00	0.00	0.00	1,324.70	0.00	0.00	2,728.00	4,052.70
SANTEE	0.00	0.00	0.00	0.00	0.00	4,413.28	569,953.57	8,070.00	12,483.28
SAVANNAH (1) *	0.00	0.00	5,634.88	0.00	37.10	9,315.09	1,667,503.54	24.30	15,011.37
TYBEE	0.00	0.00	0.00 E	100.00	0.00	0.00	0.00	0.00	100.00
WACCAMAW	0.00	0.00	0.00	0.00	870.50	9,771.32	13,793,608.70	7,662.14	18,303.96
State Total: 7	0.00	0.00	55,184.27	100.00	8,783.30	60,115.24	29,567,559.52	50,894.18	175,076.99
SOUTH DAKOTA									
BEAR BUTTE	0.00	0.00	0.00	0.00	0.00	0.00	0.00	374.20	374.20
DAKOTA TALLGRASS PRAIRIE (44) *	0.00	0.00	0.00	0.00	0.00	0.00	0.00	51,750.78	51,750.78
FSA INTEREST SD ** *	0.00	0.00	0.00	0.00	0.00	0.00	0.00	151.20	151.20
KARL E. MUNDT (10)	0.00	0.00	0.00	0.00	738.82	0.00	0.00	305.00	1,043.82
LACREEK	0.00	0.00	6,807.47	0.00	223.11	9,379.75	768,491.00	445.00	16,855.33
LAKE ANDES	0.00	0.00	320.26	0.00	0.00	617.64	92,322.00	4,701.53	5,639.43
SAND LAKE	80.00	0.00	17,449.24	0.00	0.00	3,970.58	164,922.00	320.37	21,820.19
WAUBAY	0.00	0.00	3,965.92	0.00	0.00	683.77	23,838.00	90.53	4,740.22
State Total: 6	80.00	0.00	28,542.89	0.00	961.93	14,651.74	1,049,573.00	58,138.61	102,375.17
TENNESSEE									
CHICKASAW	0.00	0.00	0.00	0.00	195.73	20,243.12	22,917,982.72	5,387.90	25,826.75
CROSS CREEKS	0.00	0.00	6,327.77 E	2,442.00	0.00	91.72	26,200.00	0.00	8,861.49
FSA INTEREST TN ** *	0.00	0.00	112.98	0.00	0.00	0.00	0.00	572.41	685.39
HATCHIE	0.00	0.00	0.00	0.00	0.00	11,556.10	1,862,329.25	0.00	11,556.10
LAKE ISOM	0.00	0.00	1,497.54	0.00	0.00	360.84	27,290.72	0.00	1,858.38
LOWER HATCHIE	0.00	0.00	0.00	0.00	8.26	10,388.48	13,911,216.00	1,872.96	12,269.70
REELFOOT (22) *	0.00	0.00	0.00	0.00	0.00	563.43	279,531.78	7,847.27	8,410.70
TENNESSEE	0.00	0.00	0.00 T	50,830.30	0.00	527.67	247,147.10	1.49	51,359.46
State Total: 6	0.00	0.00	7,938.29	53,272.30	203.99	43,731.36	39,271,697.57	15,682.03	120,827.97
TEXAS									
ANAHUAC	0.00	0.00	0.00	0.00	352.57	33,923.88	13,883,874.47	63.09	34,339.54

Table 3 - National Wildlife Refuges

State and Unit	Reserved from Public Domain		Acquired by Other Federal Agency		Devise or Gift	Purchased		Agreement Easement or Lease	Total Acres	
	Sole or Primary	Secondary	Sole or Primary	Secondary		Acres	Cost(\$)			
ARANSAS	0.00	0.00	19,014.19	0.00	7,812.89	62,936.97	17,166,816.80	24,893.00	114,657.05	
ATTWATER PRAIRIE CHICKEN	0.00	0.00	0.00	0.00	2,633.30	7,904.50	6,428,029.65	0.00	10,537.80	
BALCONES CANYONLANDS	0.00	0.00	0.00	0.00	0.00	19,403.60	26,761,861.66	2,860.26	22,263.86	
BIG BOGGY	0.00	0.00	0.00	0.00	0.00	4,216.29	2,457,398.19	309.88	4,526.17	
BRAZORIA	0.00	0.00	0.00	0.00	25.00	44,220.20	14,664,988.26	168.68	44,413.88	
BUFFALO LAKE	0.00	0.00	7,663.93	0.00	0.00	0.00	0.00	0.23	7,664.16	
CADDO LAKE	0.00	0.00	6,952.93	A 1,461.07	0.00	0.00	0.00	0.00	8,414.00	
FSA INTEREST TX	** *	0.00	2,203.91	0.00	0.00	0.00	0.00	572.30	2,776.21	
GRULLA	(17) *	0.00	0.00	0.00	0.00	4.97	5,000.00	0.00	4.97	
HAGERMAN		0.00	0.00	E 11,319.84	0.00	0.00	0.00	0.00	11,319.84	
LAGUNA ATASCOSA		0.00	8,486.00	0.00	1,548.42	78,253.22	13,180,315.84	113.10	88,400.74	
LITTLE SANDY		0.00	0.00	0.00	0.00	0.00	0.00	3,802.00	3,802.00	
LOWER RIO GRANDE VALLEY		0.00	46.18	0.00	1,643.77	77,971.11	71,851,796.50	10,979.81	90,640.87	
MCFADDIN		0.00	0.00	0.00	0.00	51,112.55	10,956,489.20	7,748.88	58,861.43	
MOODY		0.00	0.00	0.00	0.00	0.00	0.00	3,516.87	3,516.87	
MULESHOE		0.00	3,654.30	0.00	0.00	2,794.80	232,740.00	0.00	6,449.10	
NECHES RIVER		0.00	0.00	0.00	0.00	0.00	0.00	1.00	1.00	
SAN BERNARD		0.00	0.00	0.00	2,202.90	39,977.66	19,520,102.70	490.61	42,671.17	
SANTA ANA		0.00	0.00	0.00	37.06	2,049.91	203,516.00	0.53	2,087.50	
TEXAS POINT		0.00	0.00	0.00	0.00	8,952.02	1,719,000.00	0.00	8,952.02	
TRINITY RIVER		0.00	0.00	0.00	775.99	22,909.53	16,565,252.99	0.00	23,685.52	
State Total:	20	0.00	48,021.44	12,780.91	17,031.90	456,631.21	215,597,182.26	55,520.24	589,985.70	
UTAH										
BEAR RIVER		43,442.89	0.00	0.00	0.00	4,285.43	26,221.45	4,728,119.47	46.64	73,996.41
COLORADO RIVER	(46)	0.00	0.00	0.00	0.00	0.00	0.00	1,008.10	1,008.10	
FISH SPRINGS		14,217.42	0.00	0.00	0.00	3,774.82	93,325.00	0.00	17,992.24	
FSA INTEREST UT	** *	0.00	0.00	161.68	0.00	0.00	0.00	280.84	442.52	
OURAY		3,111.08	0.00	0.00	0.00	5,014.98	461,084.25	3,850.50	11,976.56	
State Total:	4	60,771.39	0.00	161.68	0.00	4,285.43	35,011.25	5,282,528.72	5,186.08	105,415.83
VERMONT										
FSA INTEREST VT	** *	0.00	0.00	0.00	0.00	0.00	0.00	71.00	71.00	
MISSISQUOI		0.00	0.00	0.00	0.00	264.50	6,482.19	784,804.27	15.20	6,761.89
SILVIO O. CONTE	(43)	0.00	0.00	0.00	0.00	81.86	26,569.15	7,013,433.10	0.00	26,651.01
State Total:	2	0.00	0.00	0.00	0.00	346.36	33,051.34	7,798,237.37	86.20	33,483.90
VIRGINIA										
BACK BAY		0.00	0.00	0.00	0.00	2.36	9,097.98	24,401,715.08	17.80	9,118.14
CHINCOTEAGUE	(23)	0.00	0.00	0.23	0.00	1,434.85	11,439.00	8,316,070.16	740.60	13,614.68
EASTERN SHORE OF VIRGINIA		0.00	0.00	168.10	0.00	70.35	1,164.27	11,882,001.00	13.00	1,415.72
ELIZ. HARTWELL MASON NECK		0.00	0.00	0.00	0.00	0.00	1,486.98	7,235,359.50	789.80	2,276.78
FEATHERSTONE		0.00	0.00	0.00	0.00	161.92	163.90	486,800.00	0.00	325.82
FISHERMAN ISLAND		0.00	0.00	1,025.00	0.00	0.00	825.00	1,600,000.00	46.30	1,896.30
FSA INTEREST VA	** *	0.00	0.00	0.00	0.00	0.00	0.00	0.00	133.70	133.70
GREAT DISMAL SWAMP	(24) *	0.00	0.00	27.14	0.00	49,097.01	35,968.96	17,198,270.15	0.00	85,093.11
JAMES RIVER		0.00	0.00	0.00	0.00	0.00	4,199.58	6,966,072.00	0.00	4,199.58
MACKAY ISLAND	(24) *	0.00	0.00	0.00	0.00	0.00	874.40	26,855.75	0.00	874.40
MARTIN	(23) *	0.00	0.00	0.00	0.00	145.62	0.00	0.00	0.00	145.62
NANSEMOND		0.00	0.00	422.99	0.00	0.00	0.00	11,350.00	0.00	422.99
OCCOQUAN BAY		0.00	0.00	642.07	0.00	0.00	0.00	0.00	0.00	642.07
PLUM TREE ISLAND		0.00	0.00	3,275.60	0.00	15.08	211.00	105,500.00	0.00	3,501.68
PRESQUILE		0.00	0.00	0.00	0.00	0.00	0.00	0.00	1,328.92	1,328.92
RAPPAHANNOCK RIVER VALLEY		0.00	0.00	0.00	0.00	1,264.11	5,103.16	10,941,838.11	1,822.63	8,189.90
WALLOPS ISLAND		0.00	0.00	373.00	0.00	0.00	0.00	0.00	0.00	373.00
State Total:	13	0.00	0.00	5,934.13	0.00	52,191.30	70,534.23	89,171,831.75	4,892.75	133,552.41
WASHINGTON										
COLUMBIA		10,978.11	R 1,387.11	0.00	R 1,274.89	0.00	15,062.09	458,001.04	894.07	29,596.27
CONBOY LAKE		0.00	0.00	0.00	0.00	80.00	6,271.41	2,804,410.00	718.29	7,069.70
COPALIS		60.80	0.00	0.00	0.00	0.00	0.00	0.00	0.00	60.80
DUNGENESS		202.50	CG 32.50	0.00	0.00	128.66	84.22	756,300.00	324.64	772.52
FLATTERY ROCKS		125.00	0.00	0.00	0.00	0.00	0.00	0.00	0.00	125.00
FRANZ LAKE		0.00	0.00	0.00	0.00	0.00	550.33	1,143,700.00	1.40	551.73

Table 3 - National Wildlife Refuges

State and Unit	Reserved from Public Domain		Acquired by Other Federal Agency		Devise or Gift	Purchased		Agreement Easement or Lease	Total Acres
	Sole or Primary	Secondary	Sole or Primary	Secondary		Acres	Cost(\$)		
FSA INTEREST WA ** *	0.00	0.00	486.01	0.00	0.00	0.00	0.00	981.30	1,467.31
GRAYS HARBOR	0.00	0.00	0.00	0.00	0.00	1,407.77	1,039,800.00	63.61	1,471.38
JULIA BUTLER HANSEN (4) *	0.00	0.00	0.00	0.00	0.00	2,888.78	1,980,321.00	155.66	3,044.44
LITTLE PEND OREILLE	8,790.40	0.00	27,359.33	0.00	0.00	6,443.84	626,425.00	0.00	42,593.57
MCNARY	0.00	0.00	3,106.71	E 11,895.00	5.49	468.19	1,002,435.00	30.00	15,505.39
NISQUALLY	0.00	0.00	486.25	0.00	124.19	3,664.83	10,314,825.32	32.36	4,307.63
PIERCE	0.00	0.00	0.00	0.00	319.00	10.38	125,000.00	0.00	329.38
PROTECTION ISLAND	0.00	0.00	0.00	0.00	1.42	317.89	3,624,095.00	340.00	659.31
QUILLAYUTE NEEDLES	300.20	0.00	0.00	0.00	0.00	0.00	0.00	0.00	300.20
RIDGEFIELD	0.00	0.00	0.00	0.00	24.99	5,190.97	5,314,600.00	1.74	5,217.70
SADDLE MOUNTAIN	0.00	DOE 440.00	0.00	DOE 161,045.93	0.00	0.00	0.00	0.00	161,485.93
SAN JUAN ISLANDS	448.53	0.00	0.00	0.00	0.00	0.00	0.00	0.00	448.53
STEIGERWALD LAKE	0.00	0.00	632.44	0.00	0.00	413.58	2,763,000.00	0.00	1,046.02
TOPPENISH	0.00	0.00	0.00	0.00	0.00	1,977.55	715,137.00	1.29	1,978.84
TURNBULL	0.00	0.00	0.00	0.00	237.92	15,858.92	1,286,880.48	2,075.78	18,172.62
UMATILLA (4) *	0.00	E 102.50	1,465.83	E 13,107.00	0.00	0.00	0.00	200.50	14,875.83
WILLAPA	2,058.90	0.00	0.00	0.00	892.00	10,361.72	7,344,927.74	3,122.81	16,435.43
State Total: 20	22,964.44	1,962.11	33,536.57	187,322.82	1,813.67	70,972.47	41,299,857.58	8,943.45	327,515.53
WEST VIRGINIA									
CANAAN VALLEY	0.00	0.00	0.00	0.00	28.19	15,885.72	33,185,149.00	19.00	15,932.91
FSA INTEREST WV ** *	0.00	0.00	0.00	0.00	0.00	0.00	0.00	8.37	8.37
OHIO RIVER ISLANDS (35)	0.00	0.00	18.90	0.00	229.62	2,109.35	4,249,242.10	251.31	2,609.18
State Total: 2	0.00	0.00	18.90	0.00	257.81	17,995.07	37,434,391.10	278.68	18,550.46
WISCONSIN									
FOX RIVER	0.00	0.00	0.00	0.00	0.00	974.48	654,333.02	0.00	974.48
FSA INTEREST WI ** *	0.00	0.00	920.00	0.00	0.00	0.00	0.00	0.00	920.00
GRAVEL ISLAND	27.00	0.00	0.00	0.00	0.00	0.00	0.00	0.00	27.00
GREEN BAY	330.70	0.00	0.00	0.00	0.00	0.00	0.00	0.00	330.70
HORICON	0.00	0.00	0.00	0.00	5.44	21,374.69	847,988.34	33.83	21,413.96
NECEDAH	30.18	0.00	43,283.42	0.00	0.00	382.26	23,194.26	0.00	43,695.86
TREMPEALEAU	0.00	0.00	0.00	0.00	0.00	6,198.83	925,392.50	0.00	6,198.83
UPPER MISSISSIPPI RIVER (25) *	655.57	0.00	4.23	E 40,341.00	119.18	48,590.67	1,423,106.27	2.50	89,713.15
WHITTLESEY CREEK	0.00	0.00	0.00	0.00	50.02	238.80	876,500.00	40.00	328.82
State Total: 7	1,043.45	0.00	44,207.65	40,341.00	174.64	77,759.73	4,750,514.39	76.33	163,602.80
WYOMING									
BAMFORTH	201.23	0.00	0.00	0.00	0.00	964.80	6,368.00	0.00	1,166.03
COKEVILLE MEADOWS	0.00	0.00	0.00	0.00	0.00	6,465.82	3,105,412.76	2,793.50	9,259.32
FSA INTEREST WY ** *	0.00	0.00	0.00	0.00	0.00	0.00	0.00	3,287.75	3,287.75
HUTTON LAKE	152.85	0.00	0.00	0.00	0.00	1,815.49	7,944.00	0.00	1,968.34
MORTENSON LAKE	0.00	0.00	0.00	0.00	0.00	1,927.34	571,000.00	0.00	1,927.34
NATIONAL ELK	4,676.53	0.00	0.00	0.00	4,516.60	15,584.17	7,882,177.00	1.01	24,778.31
PATHFINDER	2,294.84	R 11,501.57	0.00	R 3,010.49	0.00	0.00	0.00	0.00	16,806.90
SEEDSKADEE	10,124.29	0.00	16,079.93	0.00	0.00	0.00	0.00	1,026.00	27,230.22
State Total: 7	17,449.74	11,501.57	16,079.93	3,010.49	4,516.60	26,757.62	11,572,901.76	7,108.26	86,424.21
AMERICAN SAMOA									
ROSE ATOLL	0.00	C 37,453.00	1,613.00	0.00	0.00	0.00	0.00	0.00	39,066.00
State Total: 1	0.00	37,453.00	1,613.00	0.00	0.00	0.00	0.00	0.00	39,066.00
GUAM									
GUAM	0.00	0.00	772.10	0.00	0.00	0.00	0.00	22,456.00	23,228.10
State Total: 1	0.00	0.00	772.10	0.00	0.00	0.00	0.00	22,456.00	23,228.10
U.S. MINOR OUTLYING ISLANDS									
BAKER ISLAND	0.00	0.00	31,736.89	0.00	0.00	0.00	0.00	0.00	31,736.89
HOWLAND ISLAND	0.00	0.00	32,550.25	0.00	0.00	0.00	0.00	0.00	32,550.25
JARVIS ISLAND	0.00	0.00	37,519.17	0.00	0.00	0.00	0.00	0.00	37,519.17
JOHNSTON ISLAND	0.00	0.00	100.00	0.00	0.00	0.00	0.00	0.00	100.00
KINGMAN REEF	0.00	0.00	426,392.00	0.00	0.00	0.00	0.00	0.00	426,392.00
MIDWAY ATOLL	0.00	0.00	580,991.50	0.00	0.00	0.00	0.00	0.00	580,991.50
NAVASSA ISLAND	0.00	0.00	364,950.00	0.00	0.00	0.00	0.00	0.00	364,950.00
PALMYRA ATOLL	0.00	0.00	503,963.00	0.00	0.00	443.95	9,500,000.00	2.30	504,409.25
State Total: 8	0.00	0.00	1,978,202.81	0.00	0.00	443.95	9,500,000.00	2.30	1,978,649.06

Table 3 - National Wildlife Refuges

State and Unit	Reserved from Public Domain		Acquired by Other Federal Agency		Devise or Gift	Purchased		Agreement Easement or Lease	Total Acres
	Sole or Primary	Secondary	Sole or Primary	Secondary		Acres	Cost(\$)		
PUERTO RICO									
CABO ROJO	0.00	0.00	587.33	0.00	0.00	1,269.38	2,999,265.63	0.00	1,856.71
CULEBRA	0.00	0.00	1,547.17	0.00	0.00	0.00	0.00	14.21	1,561.38
DESECHEO	0.00	0.00	360.00	0.00	0.00	0.00	0.00	0.00	360.00
LAGUNA CARTAGENA	0.00	0.00	262.86	0.00	0.00	0.00	0.00	772.89	1,035.75
VIEQUES	0.00	0.00	17,770.62	0.00	0.00	0.00	0.00	0.00	17,770.62
State Total: 5	0.00	0.00	20,527.98	0.00	0.00	1,269.38	2,999,265.63	787.10	22,584.46
VIRGIN ISLANDS									
BUCK ISLAND	0.00	0.00	46.07	0.00	0.00	0.00	0.00	0.00	46.07
GREEN CAY	0.00	0.00	0.00	0.00	0.00	13.77	250,000.00	0.00	13.77
SANDY POINT	0.00	0.00	0.00	0.00	0.00	530.31	3,534,370.00	0.00	530.31
State Total: 3	0.00	0.00	46.07	0.00	0.00	544.08	3,784,370.00	0.00	590.15
Grand Total: 548	81,331,658.86	644,978.43	3,443,417.82	927,314.46	767,545.57	4,313,158.12	1,994,561,491.21	1,493,610.03	92,921,683.29

Footnotes for Table 3

The Fish and Wildlife Service administers two National Monuments. Papahānaumokuākea Marine National Monument encompasses more than 89,467,000 acres and includes the Midway Atoll National Wildlife Refuge and Hawaiian Islands National Wildlife Refuge. The Monument is administered jointly by three co-trustees — the Department of the Interior (through the Fish and Wildlife Service), the Department of Commerce, and the State of Hawai‘i. Co-Trustee agencies, in cooperation with the Office of Hawaiian Affairs, manage the Monument through the Monument Management Board.

The 195,000-acre Hanford Reach National Monument in Washington includes the 161,486-acre Saddle Mountain National Wildlife Refuge. The Monument is managed by the U.S. Fish and Wildlife Service under existing agreements with the Department of Energy, except that the Department of Energy manages the lands within the Monument that are not subject to management agreements with the Service.

- (1) Also in Georgia
- (2) Also in California
- (3) Also in Arizona
- (4) Also in Oregon
- (5) Also in Alabama
- (6) Also in Florida
- (7) Also in South Carolina
- (8) Also in Missouri
- (9) Also in Iowa, Minnesota and Wisconsin
- (10) Also in Nebraska
- (11) Also in Illinois
- (12) Also in Texas
- (13) Also in Illinois, Minnesota and Wisconsin
- (14) Also in Tennessee
- (15) Also in Nevada
- (16) Also in Virginia
- (17) Also in New Mexico
- (18) Also in Illinois, Iowa and Wisconsin
- (19) Also in Iowa
- (20) Also in South Dakota
- (21) Also in Idaho
- (22) Also in Kentucky
- (23) Also in Maryland
- (24) Also in North Carolina
- (25) Also in Illinois, Iowa and Minnesota
- (26) Also in Washington
- (27) Also in Mississippi
- (28) Also in Louisiana
- (33) Also in Illinois and Iowa
- (34) Also in West Virginia and Kentucky
- (35) Also in Pennsylvania and Kentucky
- (37) Also in New Hampshire
- (37) Also in Maine
- (38) Also in West Virginia and Pennsylvania
- (39) Also in New York
- (40) Also in New Jersey
- (41) Also in Massachusetts, New Hampshire and Connecticut
- (42) Also in Vermont, New Hampshire and Connecticut
- (43) Also in Vermont, Massachusetts and Connecticut
- (44) Also in North Dakota
- (45) Also in Utah
- (46) Also in Colorado
- (47) Also in Minnesota
- (48) Also in Vermont, Massachusetts and New Hampshire

- A Department of the Army
- BIA Bureau of Indian Affairs, Department of the Interior
- C Department of Commerce
- CG Coast Guard, Department of Homeland Security
- DOE Department of Energy (functions formerly under Nuclear Regulatory Commission)
- E Corps of Engineers, Department of the Army
- F Forest Service, Department of Agriculture
- FA Federal Aviation Administration, Department of Transportation
- FSA Farm Service Agency (formerly Farmers Home Administration), Department of Agriculture
- GS Geological Survey, Department of the Interior
- LM Bureau of Land Management, Department of the Interior
- N Department of the Navy
- NA National Aeronautics and Space Administration
- R Bureau of Reclamation, Department of the Interior
- T Tennessee Valley Authority
- (#)* Counted in another state
- *** Summary by state of all other acres, both fee and less than fee, acquired from the FSA, not reported within an existing project. Summary may contain one or more ownerships. FSA interest state summary acres are included in the total acres for each state but are not counted as separate units in the national wildlife refuge state totals.

Table 4 - Waterfowl Production Area Counties

State and Unit	Reserved from Public Domain	Acquired by Other Federal Agency	Devise or Gift	Purchased		Agreement Easement or Lease		Total Acres
	Sole or Primary	Sole or Primary		Acres	Cost(\$)	Acres	Cost(\$)	
IDAHO								
OXFORD SLOUGH WPA	0.00	0.00	0.00	1,878.41	530,000.00	0.00	0.00	1,878.41
WPA/County Total:	1	0.00	0.00	1,878.41	530,000.00	0.00	0.00	1,878.41
State Total:	1	0.00	0.00	1,878.41	530,000.00	0.00	0.00	1,878.41
IOWA								
IOWA WMD								
BOONE	0.00	0.00	0.00	391.33	599,600.00	0.00	0.00	391.33
BUENA VISTA	0.00	0.00	0.00	69.09	169,000.00	0.00	0.00	69.09
CERRO GORDO	0.00	0.00	0.00	2,720.25	3,284,677.82	5.70	10,200.00	2,725.95
CLAY	0.00	0.00	0.00	867.93	1,146,206.85	0.00	0.00	867.93
DICKINSON	0.00	0.00	0.65	5,501.10	7,257,777.00	98.00	37,725.00	5,599.75
EMMET	0.00	0.00	0.00	1,811.84	2,483,575.00	58.00	57,250.00	1,869.84
GREENE	0.00	0.00	0.00	973.43	2,537,500.00	0.00	0.00	973.43
GUTHRIE	0.00	0.00	0.00	302.53	609,740.00	0.00	0.00	302.53
HANCOCK	0.00	0.00	0.00	802.70	545,480.26	7.00	2,250.00	809.70
KOSSUTH	0.00	0.00	0.00	3,439.86	7,729,046.98	23.00	28,775.00	3,462.86
OSCEOLA	0.00	0.00	0.00	0.00	0.00	41.00	21,250.00	41.00
PALO ALTO	0.00	0.00	0.00	674.36	961,092.65	282.00	262,050.00	956.36
POCAHONTAS	0.00	0.00	0.00	654.16	1,716,400.00	0.00	0.00	654.16
POLK	0.00	0.00	0.00	110.00	241,500.00	0.00	0.00	110.00
SAC	0.00	0.00	0.00	774.42	1,717,280.00	0.00	0.00	774.42
WINNEBAGO	0.00	0.00	0.00	1,016.95	1,138,300.31	105.00	54,025.00	1,121.95
WORTH	0.00	0.00	0.00	1,491.84	1,088,329.87	18.00	9,250.00	1,509.84
WRIGHT	0.00	0.00	0.00	1,696.65	2,615,725.00	0.00	0.00	1,696.65
WPA/County Total:	18	0.00	0.65	23,298.44	35,841,231.74	637.70	482,775.00	23,936.79
State Total:	18	0.00	0.65	23,298.44	35,841,231.74	637.70	482,775.00	23,936.79
MAINE								
CARLTON POND WPA	0.00	0.00	0.00	1,065.80	18,276.08	2.41	0.00	1,068.21
WPA/County Total:	1	0.00	0.00	1,065.80	18,276.08	2.41	0.00	1,068.21
State Total:	1	0.00	0.00	1,065.80	18,276.08	2.41	0.00	1,068.21
MICHIGAN								
MICHIGAN WMD								
BARRY	0.00	0.00	0.00	160.00	798,177.50	0.00	0.00	160.00
JACKSON	0.00	0.00	138.41	160.00	170,000.00	0.00	0.00	298.41
VAN BUREN	0.00	0.00	0.00	77.08	43,600.00	0.00	0.00	77.08
WPA/County Total:	3	0.00	138.41	397.08	1,011,777.50	0.00	0.00	535.49
State Total:	3	0.00	138.41	397.08	1,011,777.50	0.00	0.00	535.49
MINNESOTA								
BIG STONE WMD								
LINCOLN	0.00	0.00	0.00	1,054.01	799,200.00	1,650.24	1,108,271.04	2,704.25
LYON	0.00	0.00	0.00	1,553.56	1,269,720.00	335.80	163,330.00	1,889.36
WPA/County Total:	2	0.00	0.00	2,607.57	2,068,920.00	1,986.04	1,271,601.04	4,593.61
DETROIT LAKES WMD								
BECKER	0.00	0.00	4.33	13,007.33	4,976,470.56	2,866.93	1,375,560.00	15,878.59
CLAY	0.00	0.00	19.85	10,726.36	3,520,045.18	3,579.14	888,472.15	14,325.35
MAHNOTMEN	0.00	0.00	0.00	6,087.33	1,183,558.90	5,741.73	166,836.00	11,829.06
NORMAN	0.00	0.00	0.00	1,120.00	400,000.00	0.00	0.00	1,120.00
POLK	0.00	0.00	0.00	12,972.81	2,872,752.86	1,875.86	317,900.00	14,848.67
WPA/County Total:	5	0.00	24.18	43,913.83	12,952,827.50	14,063.66	2,748,768.15	58,001.67
FERGUS FALLS WMD								
DOUGLAS	0.00	0.00	0.00	9,960.82	2,765,243.20	6,197.41	986,280.98	16,158.23
GRANT	0.00	0.00	0.00	10,217.87	2,969,508.12	3,769.25	1,350,854.00	13,987.12
OTTER TAIL	0.00	0.00	52.19	21,796.13	8,614,552.26	15,290.43	4,029,930.25	37,138.75
WILKIN	0.00	0.00	0.00	2,433.26	900,064.35	309.00	93,750.00	2,742.26
WPA/County Total:	4	0.00	52.19	44,408.08	15,249,367.93	25,566.09	6,460,815.23	70,026.36

Table 4 - Waterfowl Production Area Counties

State and Unit	Reserved from Public Domain	Acquired by Other Federal Agency	Devise or Gift	Purchased		Agreement Easement or Lease		Total Acres
	Sole or Primary	Sole or Primary		Acres	Cost(\$)	Acres	Cost(\$)	
LITCHFIELD WMD								
AITKIN	0.00	0.00	0.00	69.86	28,000.00	0.00	0.00	69.86
KANDIYOHI	0.00	0.00	0.00	13,795.28	6,137,318.93	4,518.69	868,776.80	18,313.97
MCLEOD	0.00	0.00	0.00	1,720.79	3,646,793.00	911.28	835,769.90	2,632.07
MEEKER	0.00	0.00	0.00	4,866.29	4,157,389.10	2,461.98	1,150,042.00	7,328.27
RENVILLE	0.00	0.00	0.00	1,658.03	2,211,040.00	0.00	0.00	1,658.03
STEARNS	0.00	0.00	0.00	9,133.36	2,926,533.87	1,775.71	670,635.70	10,909.07
TODD	0.00	0.00	0.00	802.85	385,672.20	42.58	17,480.00	845.43
WRIGHT	0.00	0.00	0.00	3,070.12	6,276,520.90	437.50	223,575.00	3,507.62
WPA/County Total:	8	0.00	0.00	35,116.58	25,769,268.00	10,147.74	3,766,279.40	45,264.32
MINNESOTA VALLEY WMD								
BLUE EARTH	0.00	0.00	79.89	1,241.25	1,765,450.00	735.61	1,156,550.00	2,056.75
CARVER	0.00	0.00	0.00	219.00	321,000.00	47.57	68,976.50	266.57
DAKOTA	0.00	0.00	0.00	73.90	201,747.00	0.05	0.00	73.95
LESUEUR	0.00	0.00	0.00	418.99	626,254.50	209.15	126,728.50	628.14
RICE	0.00	0.00	0.00	412.10	631,999.35	589.79	1,042,141.25	1,001.89
SCOTT	0.00	0.00	0.00	40.00	109,200.00	164.21	248,001.00	204.21
SIBLEY	0.00	0.00	43.48	862.40	1,079,789.73	253.25	173,190.00	1,159.13
STEELE	0.00	0.00	16.59	630.11	653,244.00	0.00	0.00	646.70
WASECA	0.00	0.00	0.00	248.78	408,000.00	0.00	0.00	248.78
WPA/County Total:	9	0.00	139.96	4,146.53	5,796,684.58	1,999.63	2,815,587.25	6,286.12
MORRIS WMD								
BIG STONE	0.00	0.00	0.00	11,734.74	2,650,945.83	8,345.87	1,716,406.16	20,080.61
CHIPPEWA	0.00	0.00	0.00	244.10	127,050.00	115.10	105,525.00	359.20
LAC QUI PARLE	0.00	0.00	0.00	4,087.42	1,084,928.73	1,858.93	826,416.00	5,946.35
POPE	0.00	0.00	80.00	12,964.11	2,738,445.07	10,075.56	1,989,986.70	23,119.67
STEVENS	0.00	0.00	0.00	9,587.88	3,479,202.84	1,324.80	428,990.00	10,912.68
SWIFT	0.00	0.00	0.00	7,601.12	1,804,930.17	2,010.17	796,444.40	9,611.29
TRAVERSE	0.00	0.00	0.00	4,105.55	1,469,588.63	1,443.61	307,665.00	5,549.16
YELLOW MEDICINE	0.00	0.00	0.00	959.58	703,683.30	565.51	363,852.40	1,525.09
WPA/County Total:	8	0.00	80.00	51,284.50	14,058,774.57	25,739.55	6,535,285.66	77,104.05
TAMARAC WMD								
CASS	0.00	0.00	0.00	0.00	0.00	43.00	6,000.00	43.00
CLEARWATER	0.00	0.00	0.00	0.00	0.00	864.00	129,075.00	864.00
WPA/County Total:	2	0.00	0.00	0.00	0.00	907.00	135,075.00	907.00
WINDOM WMD								
COTTONWOOD	0.00	0.00	0.00	3,096.46	1,625,453.85	233.12	132,625.00	3,329.58
FARIBAUT	0.00	0.00	0.00	830.06	800,991.80	129.37	110,775.00	959.43
FREEBORN	0.00	0.00	133.61	1,728.27	2,127,017.25	147.99	161,650.00	2,009.87
JACKSON	0.00	0.00	0.00	4,563.47	3,841,810.28	383.09	547,400.00	4,946.56
MARTIN	0.00	0.00	0.00	333.89	645,369.60	271.65	287,184.39	605.54
MOWER	0.00	0.00	86.48	0.00	0.00	0.00	0.00	86.48
MURRAY	0.00	0.00	0.00	2,221.94	2,691,477.00	21.00	44,300.00	2,242.94
NOBLES	0.00	0.00	0.00	521.65	580,802.00	26.00	15,600.00	547.65
ROCK	0.00	0.00	0.00	0.00	0.00	11.00	9,350.00	11.00
WATONWAN	0.00	0.00	0.00	56.65	31,157.50	168.42	112,209.80	225.07
WPA/County Total:	10	0.00	220.09	13,352.39	12,344,079.28	1,391.64	1,421,094.19	14,964.12
State Total:	48	0.00	516.42	194,829.48	88,239,921.86	81,801.35	25,154,505.92	277,147.25
MONTANA								
BENTON LAKE WMD								
CASCADE	0.00	0.00	0.00	727.46	299,606.00	271.50	15,550.00	998.96
CHOUTEAU	0.00	0.00	0.00	2,136.13	538,543.00	941.00	10,023.61	3,077.13
GLACIER	0.00	0.00	0.00	94.20	17,898.00	10,243.33	953,495.00	10,337.53
HILL	0.00	0.00	378.93	0.00	0.00	918.00	74,672.00	1,296.93
LEWIS AND CLARK	0.00	0.00	0.00	0.00	0.00	6,127.95	1,071,782.00	6,127.95
LIBERTY	0.00	0.00	0.00	0.00	0.00	428.00	14,100.00	428.00
PONDERA	0.00	0.00	0.00	640.00	93,000.00	8,487.01	1,760,000.00	9,127.01
POWELL	0.00	0.00	1,802.07	2,752.60	1,053,834.00	24,744.50	6,650,635.00	29,299.17

Table 4 - Waterfowl Production Area Counties

State and Unit	Reserved from Public Domain	Acquired by Other Federal Agency	Devise or Gift	Purchased		Agreement Easement or Lease		Total Acres
	Sole or Primary	Sole or Primary		Acres	Cost(\$)	Acres	Cost(\$)	
TETON *	0.00	0.00	0.00	1,486.05	376,253.00	6,334.77	241,818.00	7,820.82
TOOLE	0.00	0.00	0.00	4,610.48	1,003,964.00	12,166.37	916,245.00	16,776.85
WPA/County Total: 10	0.00	0.00	2,181.00	12,446.92	3,383,098.00	70,662.43	11,708,320.61	85,290.35
BOWDOIN WMD								
BLAINE	0.00	0.00	0.00	2,435.26	167,340.00	10,724.20	690,830.00	13,159.46
PHILLIPS *	0.00	0.00	51.00	7,017.35	1,476,863.00	35,970.00	2,511,848.82	43,038.35
VALLEY	0.00	0.00	0.00	0.00	0.00	201.00	28,160.00	201.00
WPA/County Total: 3	0.00	0.00	51.00	9,452.61	1,644,203.00	46,895.20	3,230,838.82	56,398.81
CHARLES M. RUSSELL WMD								
GOLDEN VALLEY	0.00	0.00	0.00	760.27	76,427.00	160.00	3,284.00	920.27
MUSSELSHELL	0.00	0.00	0.00	532.45	163,001.00	160.00	2,000.00	692.45
PETROLEUM	0.00	0.00	0.00	40.00	23,800.00	0.00	0.00	40.00
STILLWATER	0.00	0.00	0.00	1,828.10	207,625.00	0.38	0.00	1,828.48
YELLOWSTONE	0.00	0.00	0.00	486.42	55,600.00	0.00	0.00	486.42
WPA/County Total: 5	0.00	0.00	0.00	3,647.24	526,453.00	320.38	5,284.00	3,967.62
NORTHEAST MONTANA WMD								
DANIELS	0.00	0.00	7.85	1,080.58	97,669.00	1,011.32	68,125.00	2,099.75
ROOSEVELT	0.00	0.00	0.00	179.20	14,000.00	7,402.42	392,500.00	7,581.62
SHERIDAN	39.10	0.00	20.00	10,471.58	1,244,031.08	11,389.66	772,275.00	21,920.34
WPA/County Total: 3	39.10	0.00	27.85	11,731.36	1,355,700.08	19,803.40	1,232,900.00	31,601.71
NORTHWEST MONTANA WMD								
FLATHEAD	0.00	0.00	807.92	4,410.31	2,246,518.00	0.00	0.00	5,218.23
LAKE *	0.00	0.00	0.00	3,228.36	2,306,855.00	4,335.69	3,103,430.00	7,564.05
WPA/County Total: 2	0.00	0.00	807.92	7,638.67	4,553,373.00	4,335.69	3,103,430.00	12,782.28
State Total: 23	39.10	0.00	3,067.77	44,916.80	11,462,827.08	142,017.10	19,280,773.43	190,040.77
NEBRASKA								
RAINWATER BASIN WMD								
ADAMS	0.00	0.00	163.00	231.56	230,000.00	0.00	1,473.67	394.56
CLAY	0.00	1,052.19	312.50	5,028.14	2,348,258.85	4.25	0.00	6,397.08
FILLMORE	0.00	0.00	0.00	3,337.60	1,631,453.00	6.60	24.00	3,344.20
FRANKLIN	0.00	0.00	157.36	1,625.96	402,698.00	0.00	0.00	1,783.32
GOSPER	0.00	0.00	0.00	1,451.50	233,923.00	0.00	0.00	1,451.50
HALL *	0.00	320.70	0.00	328.77	433,000.00	0.00	0.00	649.47
HAMILTON *	0.00	160.00	80.00	880.00	1,271,250.00	72.50	1,291.46	1,192.50
KEARNEY *	0.00	0.00	0.00	2,874.43	657,681.00	175.50	0.00	3,049.93
PHELPS	0.00	0.00	0.00	4,595.14	3,573,111.00	0.00	0.00	4,595.14
POLK FSA ** *	0.00	0.00	0.00	0.00	0.00	140.78	0.00	140.78
SALINE FSA ** *	0.00	61.35	0.00	0.00	0.00	43.00	0.00	104.35
SEWARD	0.00	0.00	0.00	468.59	309,010.45	0.00	0.00	468.59
YORK *	0.00	0.00	0.00	879.20	419,429.00	135.33	0.00	1,014.53
WPA/County Total: 11	0.00	1,594.24	712.86	21,700.89	11,509,814.30	577.96	2,789.13	24,585.95
State Total: 11	0.00	1,594.24	712.86	21,700.89	11,509,814.30	577.96	2,789.13	24,585.95
NORTH DAKOTA								
ARROWWOOD WMD								
EDDY *	29.84	0.00	0.00	4,627.21	498,001.00	12,227.13	314,995.00	16,884.18
FOSTER	0.00	0.00	0.00	1,487.07	96,568.00	6,911.00	230,415.00	8,398.07
WPA/County Total: 2	29.84	0.00	0.00	6,114.28	594,569.00	19,138.13	545,410.00	25,282.25
AUDUBON WMD								
HETTINGER	0.00	1,202.60	0.00	0.00	0.00	0.00	0.00	1,202.60
MCLEAN	515.00	7,600.91	159.00	4,068.29	420,234.00	33,437.13	1,569,665.00	45,780.33
SHERIDAN *	229.20	3,990.65	334.49	7,663.03	468,427.00	49,891.72	1,836,370.00	62,109.09
WARD	120.00	0.00	0.00	5,868.60	489,211.00	49,663.18	1,856,889.00	55,651.78
WPA/County Total: 4	864.20	12,794.16	493.49	17,599.92	1,377,872.00	132,992.03	5,262,924.00	164,743.80
CHASE LAKE PRAIRIE PROJECT WMD								
STUTSMAN *	251.66	1,562.69	46.07	26,416.57	1,667,016.00	62,163.69	1,796,890.00	90,440.68
WELLS *	0.00	2,935.40	0.00	7,661.43	1,188,559.00	15,747.78	785,727.00	26,344.61

Table 4 - Waterfowl Production Area Counties

State and Unit	Reserved from Public Domain	Acquired by Other Federal Agency	Devise or Gift	Purchased		Agreement Easement or Lease		Total Acres	
	Sole or Primary	Sole or Primary		Acres	Cost(\$)	Acres	Cost(\$)		
WPA/County Total:	2	251.66	4,498.09	46.07	34,078.00	2,855,575.00	77,911.47	2,582,617.00	116,785.29
CROSBY WMD									
BURKE		0.00	0.00	0.00	3,544.19	180,068.00	45,333.82	1,384,781.00	48,878.01
DIVIDE		1,244.83	0.00	0.00	9,444.62	474,790.00	36,581.95	713,810.00	47,271.40
WILLIAMS	*	320.00	0.00	0.00	4,163.17	278,057.00	9,200.00	247,575.00	13,683.17
WPA/County Total:	3	1,564.83	0.00	0.00	17,151.98	932,915.00	91,115.77	2,346,166.00	109,832.58
DEVILS LAKE WMD									
BENSON	*	1,660.85	232.15	25.89	7,296.77	607,908.00	42,130.68	1,566,405.00	51,346.34
CAVALIER	*	0.00	723.71	0.00	10,129.12	1,354,471.00	14,071.00	313,440.00	24,923.83
GRAND FORKS		18.30	0.00	21.77	6,766.72	1,462,108.85	1,505.90	47,735.00	8,312.69
NELSON	*	0.00	340.91	0.00	3,203.23	174,341.00	38,319.70	1,336,445.00	41,863.84
PEMBINA	*	0.00	0.00	0.00	2,258.56	218,677.00	432.90	1,900.00	2,691.46
RAMSEY	*	132.10	1,119.43	41.96	8,183.04	1,144,252.00	29,466.00	893,310.00	38,942.53
TOWNER	*	13.50	829.39	1,281.05	5,117.02	902,146.00	26,718.09	782,565.00	33,959.05
WALSH	*	5.50	387.52	0.00	1,393.19	98,128.00	9,096.61	118,800.00	10,882.82
WPA/County Total:	8	1,830.25	3,633.11	1,370.67	44,347.65	5,962,031.85	161,740.88	5,060,600.00	212,922.56
J. CLARK SALYER WMD									
BOTTINEAU	*	7.40	210.30	0.00	2,371.47	200,763.00	30,893.58	1,570,155.00	33,482.75
MCHENRY	*	993.59	0.00	0.00	4,888.80	374,404.50	60,124.88	2,923,245.00	66,007.27
PIERCE	*	3,276.00	1,054.56	12.68	8,406.26	922,055.00	43,736.63	1,401,335.00	56,486.13
RENVILLE		0.00	0.00	0.00	311.09	23,523.00	16,998.60	1,841,665.00	17,309.69
ROLETTE		105.96	0.00	0.00	5,685.92	759,347.00	20,806.01	480,695.00	26,597.89
WPA/County Total:	5	4,382.95	1,264.86	12.68	21,663.54	2,280,092.50	172,559.70	8,217,095.00	199,883.73
KULM WMD									
DICKEY	*	306.75	0.00	0.00	9,735.40	1,150,816.00	44,311.17	2,332,775.00	54,353.32
LA MOURE	*	0.00	634.89	0.00	4,799.96	505,095.00	15,468.70	1,088,274.00	20,903.55
LOGAN	*	835.00	160.03	0.00	11,226.24	1,006,598.00	58,253.35	1,683,886.00	70,474.62
MCINTOSH	*	297.58	0.00	9.60	17,373.48	1,368,865.00	35,087.32	886,935.00	52,767.98
WPA/County Total:	4	1,439.33	794.92	9.60	43,135.08	4,031,374.00	153,120.54	5,991,870.00	198,499.47
LONG LAKE WMD									
BURLEIGH	*	850.10	794.69	0.00	9,611.44	1,949,864.00	57,843.39	1,002,300.00	69,099.62
EMMONS	*	480.00	0.00	0.00	3,135.29	174,321.75	13,304.81	510,825.00	16,920.10
KIDDER	*	1,769.79	0.00	561.23	5,547.52	438,439.00	95,608.43	1,923,980.00	103,486.97
WPA/County Total:	3	3,099.89	794.69	561.23	18,294.25	2,562,624.75	166,756.63	3,437,105.00	189,506.69
LOSTWOOD WMD									
MOUNTRAIL	*	467.52	400.00	250.00	9,905.10	940,661.00	66,049.19	1,618,630.00	77,071.81
WPA/County Total:	1	467.52	400.00	250.00	9,905.10	940,661.00	66,049.19	1,618,630.00	77,071.81
TEWAUKON WMD									
RANSOM		0.00	0.00	0.00	4,315.02	617,357.00	23,891.48	1,786,300.00	28,206.50
RICHLAND		0.00	0.00	0.00	6,072.25	986,052.00	7,060.12	1,016,455.00	13,132.37
SARGENT	*	0.00	405.71	0.00	3,537.46	305,439.00	22,685.50	1,941,635.00	26,628.67
WPA/County Total:	3	0.00	405.71	0.00	13,924.73	1,908,848.00	53,637.10	4,744,390.00	67,967.54
VALLEY CITY WMD									
BARNES	*	1.26	338.63	15.61	6,661.68	958,087.00	21,170.50	1,737,760.00	28,187.68
CASS		0.00	0.00	0.00	3,439.89	628,344.00	1,759.90	133,825.00	5,199.79
GRIGGS		158.05	0.00	0.00	3,069.46	373,990.00	16,778.20	536,830.00	20,005.71
STEELE		0.00	0.00	0.00	3,249.25	538,345.00	4,404.30	274,320.00	7,653.55
TRAILL		0.00	0.00	0.00	719.36	75,109.00	234.00	4,830.00	953.36
WPA/County Total:	5	159.31	338.63	15.61	17,139.64	2,573,875.00	44,346.90	2,687,565.00	62,000.09
State Total:	40	14,089.78	24,924.17	2,759.35	243,354.17	26,020,438.10	1,139,368.34	42,494,372.00	1,424,495.81
SOUTH DAKOTA									
HURON WMD									
BEADLE	*	0.00	240.00	70.19	7,256.45	1,651,212.69	44,873.99	6,755,920.00	52,440.63
BUFFALO		0.00	0.00	916.52	0.00	0.00	3,089.61	213,450.00	4,006.13
HAND	*	80.00	0.00	239.00	3,670.56	580,260.35	69,573.50	8,881,199.00	73,563.06
HUGHES		0.00	0.00	0.00	455.99	82,800.00	3,265.09	444,875.00	3,721.08

Table 4 - Waterfowl Production Area Counties

State and Unit	Reserved from Public Domain	Acquired by Other Federal Agency	Devise or Gift	Purchased		Agreement Easement or Lease		Total Acres
	Sole or Primary	Sole or Primary		Acres	Cost(\$)	Acres	Cost(\$)	
HYDE *	0.00	0.00	2,401.36	0.00	0.00	41,912.29	3,013,010.00	44,313.65
JERARD * *	40.00	0.00	320.00	1,430.40	217,041.00	24,268.65	2,537,915.00	26,059.05
SANBORN *	0.00	0.00	0.00	93.00	5,250.00	41,271.35	5,888,420.00	41,364.35
SULLY *	0.00	0.00	0.00	266.48	9,993.00	6,056.21	637,575.00	6,322.69
WPA/County Total: 8	120.00	240.00	3,947.07	13,172.88	2,546,557.04	234,310.69	28,372,364.00	251,790.64
LACREEK WMD								
HAAKON FSA ** *	0.00	0.00	0.00	0.00	0.00	1,806.10	0.00	1,806.10
JONES FSA ** *	0.00	0.00	0.00	0.00	0.00	232.00	0.00	232.00
STANLEY FSA ** *	0.00	0.00	0.00	0.00	0.00	1,431.40	0.00	1,431.40
WPA/County Total: 0	0.00	0.00	0.00	0.00	0.00	3,469.50	0.00	3,469.50
LAKE ANDES WMD								
AURORA *	0.00	0.00	0.00	4,716.08	622,316.00	38,600.95	6,226,545.00	43,317.03
BON HOMME *	0.00	0.00	0.00	1,174.17	323,624.90	252.73	4,305.00	1,426.90
BRULE *	0.00	0.00	0.00	1,074.13	89,404.00	20,950.19	2,722,030.00	22,024.32
CHARLES MIX *	0.00	0.00	285.70	4,110.82	1,162,147.00	9,832.37	1,617,410.00	14,228.89
CLAY *	0.00	0.00	0.00	40.00	8,000.00	59.50	200.00	99.50
DAVISON *	0.00	0.00	0.00	229.92	24,540.00	695.04	239,890.00	924.96
DOUGLAS *	0.00	0.00	449.73	3,852.05	647,691.00	4,216.72	433,150.00	8,518.50
HANSON *	0.00	0.00	0.00	1,075.60	281,853.00	2,813.28	136,130.00	3,888.88
HUTCHINSON *	0.00	0.00	0.00	789.51	227,646.25	1,229.50	151,075.00	2,019.01
LINCOLN *	0.00	0.00	0.00	177.22	39,925.00	300.50	112,645.00	477.72
TRIPP FSA ** *	0.00	0.00	0.00	0.00	0.00	5.90	0.00	5.90
TURNER *	0.00	0.00	0.00	850.09	430,044.90	479.90	106,090.00	1,329.99
UNION *	0.00	0.00	0.00	96.02	22,331.00	0.00	0.00	96.02
YANKTON *	0.00	0.00	0.00	294.63	128,562.00	488.60	5,375.00	783.23
WPA/County Total: 13	0.00	0.00	735.43	18,480.24	4,008,085.05	79,925.18	11,754,845.00	99,140.85
MADISON WMD								
BROOKINGS *	0.00	0.00	158.25	6,183.42	1,650,276.70	9,896.30	1,979,016.00	16,237.97
DEUEL *	0.00	0.00	0.00	3,208.87	481,522.00	28,287.04	2,901,960.00	31,495.91
HAMLIN *	0.00	0.00	0.00	3,400.89	954,563.00	6,319.14	1,006,305.00	9,720.03
KINGSBURY *	0.00	0.00	0.00	6,924.04	1,838,689.80	27,358.01	3,730,938.00	34,282.05
LAKE *	0.00	0.00	359.34	5,744.07	1,306,607.75	7,019.22	1,786,535.00	13,122.63
MCCOOK *	0.00	0.00	0.00	3,362.96	680,845.60	7,151.87	899,970.00	10,514.83
MINER *	40.00	0.00	0.00	1,545.87	153,695.00	25,382.74	5,736,065.00	26,968.61
MINNEHAHA *	0.00	0.00	0.00	4,606.03	1,342,286.00	1,650.96	351,295.00	6,256.99
MOODY *	0.00	0.00	277.22	2,903.78	927,478.85	2,387.69	645,930.00	5,568.69
WPA/County Total: 9	40.00	0.00	794.81	37,879.93	9,335,964.70	115,452.97	19,038,014.00	154,167.71
SAND LAKE WMD								
BROWN *	0.00	0.00	482.62	4,094.93	819,223.80	51,715.65	6,847,475.00	56,293.20
CAMPBELL *	240.00	0.00	0.00	1,919.71	185,541.00	24,677.23	1,938,630.00	26,836.94
CORSON FSA ** *	0.00	0.00	0.00	0.00	0.00	1,105.90	0.00	1,105.90
DEWEY FSA ** *	0.00	0.00	0.00	0.00	0.00	2,361.80	0.00	2,361.80
EDMUNDS *	0.00	0.00	160.00	8,965.76	1,717,201.00	130,558.87	12,886,085.00	139,684.63
FAULK *	0.00	0.00	0.00	2,566.88	480,995.00	138,896.61	10,580,965.00	141,463.49
MCPHERSON *	160.45	0.00	1,381.23	19,414.42	3,399,600.80	155,258.42	8,398,825.00	176,214.52
POTTER *	0.00	0.00	0.00	652.63	71,179.00	25,109.91	1,576,280.00	25,762.54
SPINK *	520.00	0.00	200.00	2,225.17	388,680.00	29,244.47	4,020,025.00	32,189.64
WALWORTH *	335.71	0.00	0.00	1,524.54	191,800.00	20,611.89	1,670,165.00	22,472.14
WPA/County Total: 8	1,256.16	0.00	2,223.85	41,364.04	7,254,220.60	579,540.75	47,918,450.00	624,384.80
WAUBAY WMD								
CLARK *	95.73	0.00	0.00	6,033.11	843,303.90	46,707.56	2,972,475.00	52,836.40
CODINGTON *	31.23	0.00	1,188.42	5,089.31	882,837.70	11,075.65	767,515.00	17,384.61
DAY *	208.75	0.00	0.00	6,411.50	466,966.00	46,197.94	3,127,620.00	52,818.19
GRANT *	0.00	0.00	0.00	5,362.99	1,005,000.00	20,770.42	2,042,860.00	26,133.41
MARSHALL *	16.89	0.00	471.23	10,218.51	1,951,929.00	57,777.13	4,251,231.00	68,483.76
ROBERTS *	0.00	0.00	0.00	5,032.73	625,710.80	52,752.41	3,165,250.00	57,785.14
WPA/County Total: 6	352.60	0.00	1,659.65	38,148.15	5,775,747.40	235,281.11	16,326,951.00	275,441.51
State Total: 44	1,768.76	240.00	9,360.81	149,045.24	28,920,574.79	1,247,980.20	123,410,624.00	1,408,395.01

Table 4 - Waterfowl Production Area Counties

State and Unit	Reserved from Public Domain	Acquired by Other Federal Agency	Devise or Gift	Purchased		Agreement Easement or Lease		Total Acres	
	Sole or Primary	Sole or Primary		Acres	Cost(\$)	Acres	Cost(\$)		
WISCONSIN									
LEOPOLD WMD									
ADAMS	0.00	0.00	0.00	344.00	172,500.00	0.00	0.00	344.00	
COLUMBIA	0.00	0.00	26.00	3,393.54	3,630,316.45	0.00	0.00	3,419.54	
DANE	0.00	0.00	0.00	1,591.08	2,109,875.65	0.00	0.00	1,591.08	
DODGE	0.00	0.00	0.00	808.79	1,240,652.33	0.43	1,000.00	809.22	
FOND DU LAC	0.00	0.00	0.00	961.40	1,198,792.00	0.00	0.00	961.40	
JEFFERSON	0.00	0.00	0.00	249.79	241,239.00	0.00	0.00	249.79	
MANITOWOC	0.00	0.00	0.00	256.13	186,000.00	0.00	0.00	256.13	
MARQUETTE	0.00	0.00	0.00	259.97	119,480.00	0.00	0.00	259.97	
OZAUKEE	0.00	0.00	0.00	556.30	857,413.40	0.00	0.00	556.30	
ROCK	0.00	0.00	0.00	349.32	302,358.71	0.00	0.00	349.32	
SAUK	0.00	0.00	0.00	210.88	538,000.00	0.00	0.00	210.88	
SHEBOYGAN	0.00	0.00	0.00	709.91	1,639,638.94	0.00	0.00	709.91	
WAUSHARA	0.00	0.00	0.00	232.30	243,000.00	0.00	6,000.00	232.30	
WINNEBAGO	0.00	0.00	0.00	2,119.37	1,897,300.00	0.00	0.00	2,119.37	
WPA/County Total:	14	0.00	0.00	26.00	12,042.78	14,376,566.48	0.43	7,000.00	12,069.21
ST. CROIX WMD									
DUNN	0.00	0.00	0.00	621.98	698,200.00	0.00	0.00	621.98	
POLK	0.00	0.00	0.00	1,045.07	509,094.00	0.00	0.00	1,045.07	
ST. CROIX	0.00	0.00	0.00	5,621.43	8,059,504.56	1.64	2,000.00	5,623.07	
WPA/County Total:	3	0.00	0.00	0.00	7,288.48	9,266,798.56	1.64	2,000.00	7,290.12
State Total:	17	0.00	0.00	26.00	19,331.26	23,643,365.04	2.07	9,000.00	19,359.33
Grand Total:	206	15,897.64	26,758.41	16,582.27	699,817.57	227,198,226.49	2,612,387.13	210,834,839.48	3,371,443.02

* - County where WPA program currently exists and new FSA interests are acquired.
 *** - Summary by county of all other acres, both fee and less than fee, acquired from the FSA, not reported within an existing project. Summary may contain one or more ownerships FSA county summary acres are included in the total acres for each state but are not separate units in the Waterfowl Production Area totals.
 WMD - Wetlands Management District
 FSA - Farm Service Agency (formerly Farmers Home Administration), Department of Agriculture
 NOTE - The cost amount shown in the "Agreement/Easement or Lease" column reflects the dollars spent in the particular county, but acres could have been divested. Acres reported with cost could include donated acres where there is no cost.

Table 5 - Coordination Areas

State and Unit	Reserved from Public Domain		Acquired by Other Federal Agency		Devise or Gift	Purchased		Agreement Easement or Lease	Total Acres
	Sole or Primary	Secondary	Sole or Primary	Secondary		Acres	Cost(\$)		
ARIZONA									
GILA RIVER	6,896.14	0.00	0.00	0.00	0.00	0.00	0.00	0.00	6,896.14
State Total: 1	6,896.14	0.00	0.00	0.00	0.00	0.00	0.00	0.00	6,896.14
CALIFORNIA									
HONEY LAKE	1,050.29	0.00	0.00	0.00	0.00	0.00	0.00	0.00	1,050.29
TOPAZ LAKE	200.00	0.00	0.00	0.00	0.00	0.00	0.00	0.00	200.00
State Total: 2	1,250.29	0.00	0.00	0.00	0.00	0.00	0.00	0.00	1,250.29
COLORADO									
HOT SULPHUR	1,115.00	0.00	0.00	0.00	0.00	0.00	0.00	0.00	1,115.00
MACK MESA	37.53	0.00	0.00	0.00	0.00	0.00	0.00	0.00	37.53
State Total: 2	1,152.53	0.00	0.00	0.00	0.00	0.00	0.00	0.00	1,152.53
IDAHO									
C. J. STRIKE	1,544.90	0.00	0.00	0.00	0.00	0.00	0.00	0.00	1,544.90
CAREY LAKE	320.00	0.00	0.00	0.00	0.00	0.00	0.00	0.00	320.00
HAGERMAN	0.00	0.00	0.00	0.00	0.00	219.78	13,070.00	0.00	219.78
NORTH LAKE	2,705.32	0.00	0.00	0.00	0.00	0.00	0.00	0.00	2,705.32
SAND CREEK	1,000.00	0.00	0.00	0.00	0.00	0.00	0.00	0.00	1,000.00
State Total: 5	5,570.22	0.00	0.00	0.00	0.00	219.78	13,070.00	0.00	5,790.00
ILLINOIS									
MISSISSIPPI RIVER	0.00	0.00	0.00	E26,626.00	0.00	0.00	0.00	0.00	26,626.00
State Total: 1	0.00	0.00	0.00	26,626.00	0.00	0.00	0.00	0.00	26,626.00
IOWA									
GREEN ISLAND	0.00	0.00	0.00	E 2,571.00	0.00	82.00	410.00	0.00	2,653.00
LAKE ODESSA	0.00	0.00	0.00	E 3,134.00	0.00	0.00	0.00	0.00	3,134.00
PRINCETON	0.00	0.00	0.00	E 794.00	0.00	0.00	0.00	0.00	794.00
State Total: 3	0.00	0.00	0.00	6,499.00	0.00	82.00	410.00	0.00	6,581.00
MINNESOTA									
BELTRAMI	0.00	0.00	81,651.38	0.00	0.00	320.00	32,000.00	0.00	81,971.38
PIPESTONE	0.00	0.00	117.72	0.00	0.00	0.00	0.00	0.00	117.72
State Total: 2	0.00	0.00	81,769.10	0.00	0.00	320.00	32,000.00	0.00	82,089.10
MISSOURI									
CLARKSVILLE	0.00	0.00	0.00	E 282.00	0.00	0.00	0.00	0.00	282.00
ELSBERRY	0.00	0.00	0.00	E 1,286.00	0.00	0.00	0.00	0.00	1,286.00
MISSISSIPPI RIVER	0.00	0.00	0.00	E10,265.00	0.00	0.00	0.00	0.00	10,265.00
WEST QUINCY	0.00	0.00	0.00	E 242.00	0.00	0.00	0.00	0.00	242.00
State Total: 4	0.00	0.00	0.00	12,075.00	0.00	0.00	0.00	0.00	12,075.00
MONTANA									
BULL MOUNTAIN	1,599.32	0.00	0.00	0.00	0.00	0.00	0.00	0.00	1,599.32
DODSON	120.00	0.00	0.00	0.00	0.00	0.00	0.00	0.00	120.00
FOX LAKE	160.00	0.00	0.00	0.00	0.00	0.00	0.00	0.00	160.00
FREEZEOUT LAKE	434.80	0.00	0.00	0.00	0.00	0.00	0.00	0.00	434.80
JUDITH RIVER	234.49	0.00	0.00	0.00	0.00	0.00	0.00	0.00	234.49
SUN RIVER	4,144.83	0.00	0.00	0.00	0.00	0.00	0.00	0.00	4,144.83
State Total: 6	6,693.44	0.00	0.00	0.00	0.00	0.00	0.00	0.00	6,693.44
NEW YORK									
LIDO BEACH	0.00	0.00	22.42	0.00	0.00	0.00	0.00	0.00	22.42
State Total: 1	0.00	0.00	22.42	0.00	0.00	0.00	0.00	0.00	22.42
NORTH DAKOTA									
LAKE WASHINGTON	3.68	0.00	0.00	0.00	0.00	0.00	0.00	0.00	3.68
State Total: 1	3.68	0.00	0.00	0.00	0.00	0.00	0.00	0.00	3.68
OREGON									
GOVERNMENT ISLAND	1.79	0.00	0.00	0.00	0.00	0.00	0.00	0.00	1.79
OCHOCO RESERVOIR	40.00	0.00	0.00	0.00	0.00	0.00	0.00	0.00	40.00
SUMMER LAKE	7,127.65	0.00	0.00	0.00	0.00	0.00	0.00	0.00	7,127.65
State Total: 3	7,169.44	0.00	0.00	0.00	0.00	0.00	0.00	0.00	7,169.44
UTAH									
DESERT LAKES	880.00	0.00	1,741.23	0.00	0.00	0.00	0.00	0.00	2,621.23

Table 5 - Coordination Areas

State and Unit	Reserved from Public Domain		Acquired by Other Federal Agency		Devise or Gift	Purchased		Agreement Easement or Lease	Total Acres
	Sole or Primary	Secondary	Sole or Primary	Secondary		Acres	Cost(\$)		
ROCK ISLAND	1.74	0.00	0.00	0.00	0.00	0.00	0.00	0.00	1.74
TOPAZ LAKE	3,662.13	0.00	480.00	0.00	0.00	0.00	0.00	0.00	4,142.13
State Total:	3	4,543.87	0.00	2,221.23	0.00	0.00	0.00	0.00	6,765.10
WASHINGTON									
COLOCKUM	4,957.23	0.00	0.00	0.00	0.00	0.00	0.00	0.00	4,957.23
LENORE	5,787.00	0.00	0.00	0.00	0.00	0.00	0.00	0.00	5,787.00
MARROWSTONE	16.25	0.00	0.00	0.00	25.00	0.00	0.00	0.00	41.25
METHOW	3,037.97	0.00	0.00	0.00	0.00	0.00	0.00	0.00	3,037.97
PHALON LAKE	9.70	0.00	0.00	0.00	0.00	0.00	0.00	0.00	9.70
SHERMAN CREEK	560.00	0.00	0.00	0.00	0.00	0.00	0.00	0.00	560.00
SINLAHEKIN	2,833.83	0.00	0.00	0.00	0.00	0.00	0.00	0.00	2,833.83
SUNNYSIDE	320.00	0.00	0.00	0.00	0.00	0.00	0.00	0.00	320.00
State Total:	8	17,521.98	0.00	0.00	25.00	0.00	0.00	0.00	17,546.98
WISCONSIN									
NECEDAH	33.18	0.00	55,285.22	0.00	0.00	379.35	0.00	0.00	55,697.75
State Total:	1	33.18	55,285.22	0.00	0.00	379.35	0.00	0.00	55,697.75
WYOMING									
EAST FORK	3,432.04	0.00	0.00	0.00	0.00	0.00	0.00	0.00	3,432.04
GREYS RIVER	927.31	0.00	0.00	0.00	0.00	0.00	0.00	0.00	927.31
OCEAN LAKE	0.00	0.00	0.00	R10,539.14	0.00	0.00	0.00	0.00	10,539.14
SHERIDAN	160.00	0.00	0.00	0.00	0.00	0.00	0.00	0.00	160.00
SYBILLE	681.44	0.00	0.00	0.00	0.00	0.00	0.00	0.00	681.44
TONGUE RIVER	551.05	0.00	0.00	0.00	0.00	0.00	0.00	0.00	551.05
State Total:	6	5,751.84	0.00	0.00	10,539.14	0.00	0.00	0.00	16,290.98
Grand Total:	49	56,586.61	0.00	139,297.97	55,739.14	25.00	1,001.13	45,480.00	252,649.85

E - Corps of Engineers - Department of the Army

R - Bureau of Reclamation - Department of the Interior

Table 6 - Administrative Sites

State and Unit	Reserved from Public Domain		Acquired by Other Federal Agency		Devise or Gift	Purchased		Agreement Easement or Lease	Total Acres	
	Sole or Primary	Secondary	Sole or Primary	Secondary		Acres	Cost(\$)			
ALASKA										
BETHEL	5.08	0.00	0.00	0.00	0.00	2.08	63,600.00	0.00	7.16	
BETTLES	0.00	0.00	0.00	0.00	0.00	0.00	0.00	2.25	2.25	
COLD BAY HANGAR	0.00	0.00	0.00	0.00	0.00	0.00	0.00	0.39	0.39	
DILLINGHAM	0.00	0.00	0.00	0.00	0.00	13.73	499,900.00	0.00	13.73	
EMMONAK	0.00	0.00	0.00	0.00	0.00	0.00	0.00	0.17	0.17	
FAIRBANKS HANGAR	0.00	0.00	0.00	0.00	0.00	0.00	0.00	2.05	2.05	
FAIRBANKS OFFICE WILDLIFE	0.00	0.00	1.89	0.00	0.00	0.26	2,024.05	0.00	2.15	
FORT YUKON	0.52	0.00	0.00	0.00	0.00	0.00	0.00	0.19	0.71	
GALENA	0.44	0.00	0.00	0.00	0.00	3.70	345,100.00	0.77	4.91	
HOMER	0.00	0.00	0.00	0.00	0.75	59.01	1,009,000.00	0.00	59.76	
JUNEAU DOCK	0.00	0.00	0.00	0.00	0.00	0.00	0.00	0.67	0.67	
JUNEAU HANGAR	0.00	0.00	0.00	0.00	0.00	0.00	0.00	1.06	1.06	
KAKTOVIK	0.00	0.00	0.00	0.00	0.00	0.00	0.00	0.46	0.46	
KENAI	0.00	0.00	0.00	0.00	0.00	17.68	49,500.00	0.01	17.69	
KETCHIKAN	0.00	0.00	0.00	0.00	0.00	0.00	0.00	0.31	0.31	
KING SALMON	6.29	0.00	0.00	0.00	0.00	5.42	64,800.00	0.34	12.05	
KODIAK	2.04	0.00	0.00	2.39	0.00	0.40	715,000.00	0.00	4.83	
KODIAK FLOAT PLANE	0.00	0.00	0.00	0.00	0.00	0.00	0.00	0.06	0.06	
KODIAK OFFICE	0.00	0.00	0.00	CG	0.00	0.00	0.00	36.00	36.00	
KOTZEBUE	0.00	0.00	0.00	0.00	0.00	0.50	209,500.00	0.23	0.73	
KUSTATAN RIVER	0.00	0.00	0.00	0.00	0.00	0.00	0.00	7.00	7.00	
LAKE HOOD SEAPLANE BASE	14.90	0.00	0.00	0.00	0.00	0.00	0.00	2.26	17.16	
MCGRATH	0.00	0.00	0.00	0.00	0.00	3.39	171,000.00	0.00	3.39	
MCLEES LAKE	0.00	0.00	0.00	0.00	0.00	0.00	0.00	0.01	0.01	
MORTENSENS CREEK	0.00	0.00	0.00	0.00	0.00	0.00	0.00	1.50	1.50	
PILOT POINT	1.00	0.00	0.00	0.00	0.00	0.00	0.00	0.00	1.00	
SAINT GEORGE	0.00	0.00	0.00	0.00	0.00	0.00	0.00	1.00	1.00	
SAINT PAUL	0.00	0.00	0.00	0.00	0.00	0.00	0.00	1.11	1.11	
SOLDOTNA AIRPORT	0.00	0.00	0.00	0.00	0.00	0.00	0.00	3.92	3.92	
TOK	0.00	0.00	2.00	0.00	0.00	26.18	178,700.00	0.00	28.18	
WHITEFISH LAKE	0.00	0.00	0.00	0.00	0.00	0.00	0.00	0.50	0.50	
State Total:	31	30.27	0.00	3.89	2.39	0.75	132.35	3,308,124.05	62.26	231.91
ARIZONA										
CABEZA PRIETA	10.00	0.00	0.00	0.00	0.00	0.44	25,300.00	0.00	10.44	
KOFA	0.00	0.00	0.00	0.00	0.00	1.00	0.00	0.00	1.00	
State Total:	2	10.00	0.00	0.00	0.00	0.00	1.44	25,300.00	0.00	11.44
COLORADO										
NAT'L BLACK-FOOTED FERRET	0.00	0.00	0.00	0.00	0.00	40.05	32,000.00	3.89	43.94	
State Total:	1	0.00	0.00	0.00	0.00	40.05	32,000.00	3.89	43.94	
HAWAII										
HAWAII	0.00	0.00	0.23	0.00	0.00	0.00	0.00	0.00	0.23	
MAKENA BEACH	0.00	0.00	0.00	0.00	0.00	0.00	0.00	0.50	0.50	
OLINDA	0.00	0.00	4.20	0.00	0.00	0.00	0.00	0.00	4.20	
State Total:	3	0.00	0.00	4.43	0.00	0.00	0.00	0.50	4.93	
IOWA										
MCGREGOR	0.00	0.00	0.00	0.00	0.00	4.33	155,000.00	0.00	4.33	
State Total:	1	0.00	0.00	0.00	0.00	4.33	155,000.00	0.00	4.33	
KANSAS										
GREAT PLAINS NATURE CTR	0.00	0.00	0.00	0.00	0.00	8.33	400,000.00	6.22	14.55	
State Total:	1	0.00	0.00	0.00	0.00	8.33	400,000.00	6.22	14.55	
MICHIGAN										
LAMPREY EEL	0.00	0.00	0.00	0.00	0.00	0.00	0.00	1.00	1.00	
State Total:	1	0.00	0.00	0.00	0.00	0.00	0.00	1.00	1.00	
NEW MEXICO										
SAN ANDRES	0.00	0.00	0.00	0.00	0.00	2.16	14,000.00	0.00	2.16	
State Total:	1	0.00	0.00	0.00	0.00	2.16	14,000.00	0.00	2.16	

Table 6 - Administrative Sites

State and Unit	Reserved from Public Domain		Acquired by Other Federal Agency		Devise or Gift	Purchased		Agreement Easement or Lease	Total Acres
	Sole or Primary	Secondary	Sole or Primary	Secondary		Acres	Cost(\$)		
OREGON									
CLARK R. BAVIN (A)	0.00	0.00	0.00	0.00	0.00	0.00	0.00	4.02	4.02
KLAMATH	10.04	0.00	3.53	LM 0.00	0.00	0.00	680,000.00	0.00	13.57
LAKEVIEW	0.00	0.00	0.25	0.00	0.00	0.00	0.00	0.00	0.25
State Total: 3	10.04	0.00	3.78	0.00	0.00	0.00	680,000.00	4.02	17.84
WASHINGTON									
MOSES LAKE	0.00	0.00	0.83	0.00	0.00	0.00	0.00	0.00	0.83
State Total: 1	0.00	0.00	0.83	0.00	0.00	0.00	0.00	0.00	0.83
WEST VIRGINIA									
NCTC/TRAINING CENTER	0.00	0.00	0.00	0.00	0.00	532.56	7,919,045.00	0.00	532.56
State Total: 1	0.00	0.00	0.00	0.00	0.00	532.56	7,919,045.00	0.00	532.56
Grand Total: 46	50.31	0.00	12.93	2.39	0.75	721.22	12,533,469.05	77.89	865.49

(A) - Fish and Wildlife Forensics Lab

CG - Coast Guard, Department of Homeland Security

LM - Bureau of Land Management, Department of Interior

Table 7 - National Fish Hatcheries

State and Unit	Reserved from Public Domain		Acquired by Other Federal Agency		Devise or Gift	Purchased		Agreement Easement or Lease	Total Acres
	Sole or Primary	Secondary	Sole or Primary	Secondary		Acres	Cost(\$)		
ARIZONA									
ALCHESAY	0.00	0.00	0.00	0.00	0.00	0.00	0.00	20.83	20.83
WILLIAMS CREEK	0.00	0.00	0.00	0.00	0.00	0.00	0.00	91.89	91.89
WILLOW BEACH	0.00	47.81	0.00	R 0.00	0.00	0.00	0.00	0.00	47.81
State Total:	3	0.00	47.81	0.00	0.00	0.00	0.00	112.72	160.53
ARKANSAS									
GREERS FERRY	0.00	0.00	0.00	E 31.97	0.00	0.00	0.00	0.00	31.97
MAMMOTH SPRING	0.00	0.00	0.00	0.00	0.00	36.84	55,925.00	0.00	36.84
NORFORK	0.00	0.00	0.00	E 46.00	0.00	0.00	0.00	0.00	46.00
State Total:	3	0.00	0.00	0.00	77.97	0.00	36.84	55,925.00	114.81
CALIFORNIA									
COLEMAN	0.00	0.00	55.28	R 0.00	0.00	22.52	153,221.00	62.97	140.77
LIVINGSTON STONE	0.00	0.00	0.00	0.00	0.00	0.00	0.00	0.40	0.40
TEHAMA-COLUSA (D)*	0.00	0.00	0.00	R 350.00	0.00	0.00	0.00	0.00	350.00
State Total:	3	0.00	0.00	55.28	350.00	0.00	22.52	153,221.00	491.17
COLORADO									
HOTCHKISS	10.00	0.00	0.00	0.00	0.00	129.17	244,776.00	2.54	141.71
LEADVILLE	2,966.34	0.00	0.00	0.00	0.00	98.79	14,400.00	0.75	3,065.88
State Total:	2	2,976.34	0.00	0.00	0.00	227.96	259,176.00	3.29	3,207.59
FLORIDA									
WELAKA	0.00	0.00	385.04	0.00	0.00	0.00	0.00	0.00	385.04
State Total:	1	0.00	0.00	385.04	0.00	0.00	0.00	0.00	385.04
GEORGIA									
BO GINN (A)*	0.00	0.00	0.00	0.00	127.01	0.00	0.00	0.00	127.01
CHATTAHOOCHEE FOREST	0.00	0.00	0.00	F 44.80	0.00	0.00	0.00	0.00	44.80
WARM SPRINGS (N)	0.00	0.00	0.00	0.00	18.97	39.45	110,916.00	0.00	58.42
State Total:	3	0.00	0.00	0.00	44.80	145.98	39.45	110,916.00	230.23
IDAHO									
CLEARWATER (A)*	0.00	0.00	17.62	0.00	0.00	0.00	0.00	1.33	18.95
DWORSHAK	0.00	0.00	0.00	E 23.54	0.00	0.00	0.00	0.00	23.54
EAGLE FISH (I)*	0.00	0.00	1.21	0.00	0.00	0.00	0.00	0.18	1.39
HAGERMAN	0.00	0.00	0.00	0.00	0.00	78.79	4,566.22	0.00	78.79
KOOSKIA	125.20	0.00	0.00	0.00	0.00	3.25	1.00	8.99	137.44
MAGIC VALLEY (A)*	0.00	0.00	25.46	A 0.00	0.00	0.00	0.00	16.98	42.44
MCCALL (A)*	0.00	0.00	10.91	0.00	0.00	0.00	0.00	19.05	29.96
SAWTOOTH (A)*	0.00	0.00	71.66	0.00	0.00	0.00	0.00	11.63	83.29
State Total:	8	125.20	0.00	126.86	23.54	0.00	82.04	4,567.22	415.80
KENTUCKY									
WOLF CREEK	0.00	0.00	0.00	E 20.47	0.00	0.00	0.00	0.00	20.47
State Total:	1	0.00	0.00	0.00	20.47	0.00	0.00	0.00	20.47
LOUISIANA									
NATCHITOCHES	0.00	0.00	0.00	0.00	0.00	96.99	3,954.95	0.00	96.99
State Total:	1	0.00	0.00	0.00	0.00	96.99	3,954.95	0.00	96.99
MAINE									
CRAIG BROOK	0.00	0.00	0.00	0.00	0.00	134.65	2,000.00	0.00	134.65
GREEN LAKE	0.00	0.00	0.00	0.00	0.00	128.86	32,000.00	1.00	129.86
State Total:	2	0.00	0.00	0.00	0.00	263.51	34,000.00	1.00	264.51
MASSACHUSETTS									
BERKSHIRE (A)*	0.00	0.00	0.00	0.00	136.90	0.00	2,500.00	0.00	136.90
NORTH ATTLEBORO	0.00	0.00	0.00	0.00	228.48	0.06	1,500.00	0.00	228.54
RICHARD CRONIN	0.00	0.00	0.00	0.00	59.69	0.00	0.00	0.00	59.69
State Total:	3	0.00	0.00	0.00	425.07	0.06	4,000.00	0.00	425.13
MICHIGAN									
JORDAN RIVER	0.00	0.00	0.00	0.00	116.84	0.00	0.00	0.00	116.84
PENDILLS CREEK	0.00	0.00	0.00	F 1,646.65	0.00	84.81	4,000.00	0.00	1,731.46
SULLIVAN CREEK	0.00	0.00	0.00	F 6.67	0.00	0.00	0.00	0.00	6.67
State Total:	3	0.00	0.00	0.00	1,653.32	116.84	84.81	4,000.00	1,854.97

Table 7 - National Fish Hatcheries

State and Unit	Reserved from Public Domain		Acquired by Other Federal Agency		Devise or Gift	Purchased		Agreement Easement or Lease	Total Acres
	Sole or Primary	Secondary	Sole or Primary	Secondary		Acres	Cost(\$)		
MISSISSIPPI									
MERIDIAN (A)*	0.00	0.00	0.00	0.00		105.86	0.00	0.00	105.86
PRIVATE JOHN ALLEN	0.00	0.00	0.00	0.00		0.00	30.50	5,665.00	30.50
State Total: 2	0.00	0.00	0.00	0.00		105.86	30.50	5,665.00	136.36
MISSOURI									
NEOSHO	0.00	0.00	0.00	0.00		0.30	261.33	46,027.97	273.13
State Total: 1	0.00	0.00	0.00	0.00		0.30	261.33	46,027.97	273.13
MONTANA									
BOZEMAN (F)*	0.00	0.00	0.00	0.00		42.79	130.30	4,565.00	173.37
CRESTON	0.00	0.00	73.56	0.00		0.00	0.00	0.00	73.56
ENNIS	0.00	0.00	0.00	0.00		0.00	160.00	4,000.00	169.32
State Total: 3	0.00	0.00	73.56	0.00		42.79	290.30	8,565.00	416.25
NEVADA									
AMARGOSA PUPFISH (D)*	0.00	159.28	0.00	LM 0.00		0.00	0.00	0.00	159.28
LAHONTAN	0.00	0.00	0.00	0.00		0.00	24.84	12,200.00	35.90
MARBLE BLUFF (D)*	0.00	0.00	0.00	R 623.20		0.00	0.00	0.00	623.20
State Total: 3	0.00	159.28	0.00	623.20		0.00	24.84	12,200.00	818.38
NEW HAMPSHIRE									
MERRIMACK RIVER (D)*	0.00	0.00	0.00	0.00		0.00	8.00	24,000.00	8.00
NASHUA	0.00	0.00	0.00	0.00		0.00	39.40	4,000.00	39.40
State Total: 2	0.00	0.00	0.00	0.00		0.00	47.40	28,000.00	47.40
NEW MEXICO									
DEXTER (N)	0.00	0.00	0.00	0.00		0.00	640.00	3,265.90	640.93
MORA (N)	0.00	0.00	0.00	0.00		0.00	116.79	241,000.00	118.79
State Total: 2	0.00	0.00	0.00	0.00		0.00	756.79	244,265.90	759.72
NORTH CAROLINA									
EDENTON	0.00	0.00	0.00	0.00		0.00	63.59	30,000.00	63.59
MCKINNEY LAKE (A)*	0.00	0.00	408.07	0.00		0.00	14.20	72,000.00	422.27
State Total: 2	0.00	0.00	408.07	0.00		0.00	77.79	102,000.00	485.86
NORTH DAKOTA									
BALDHILL DAM (D)*	0.00	0.00	0.00	E 37.10		0.00	0.00	0.00	37.10
GARRISON DAM	0.00	0.00	0.00	E 186.40		0.00	0.00	0.00	186.40
VALLEY CITY	0.00	0.00	0.00	0.00		71.49	0.00	0.00	72.42
State Total: 3	0.00	0.00	0.00	223.50		71.49	0.00	0.00	295.92
OKLAHOMA									
TISHOMINGO	0.00	0.00	0.00	0.00		0.00	230.95	99,137.00	3,659.50
State Total: 1	0.00	0.00	0.00	0.00		0.00	230.95	99,137.00	3,659.50
OREGON									
EAGLE CREEK	40.00	560.00	0.00	LM 0.00		0.00	126.37	17,000.00	731.77
IRRIGON SATELLITES (A)*	0.00	0.00	18.14	0.00		0.00	0.00	0.00	19.41
LOOKINGGLASS (A)*	0.00	0.00	13.49	0.00		0.00	0.00	0.00	13.49
WARM SPRINGS	0.00	0.00	0.00	0.00		0.00	0.00	0.00	144.79
State Total: 4	40.00	560.00	31.63	0.00		0.00	126.37	17,000.00	909.46
PENNSYLVANIA									
ALLEGHENY	0.00	0.00	0.00	E 0.00		0.00	0.00	0.00	45.04
LAMAR (N)	0.00	0.00	0.00	0.00		0.00	137.75	30,557.31	137.75
State Total: 2	0.00	0.00	0.00	0.00		0.00	137.75	30,557.31	182.79
SOUTH CAROLINA									
BEARS BLUFF	0.00	0.00	30.40	0.00		0.00	0.00	0.00	30.40
ORANGEBURG	0.00	0.00	0.00	0.00		0.00	50.65	6,578.40	50.65
ORANGEBURG COUNTY (D)*	0.00	0.00	0.00	0.00		134.01	46.65	7,500.00	180.66
State Total: 3	0.00	0.00	30.40	0.00		134.01	97.30	14,078.40	261.71
SOUTH DAKOTA									
D.C. BOOTH (E)*	0.00	0.00	0.00	0.00		0.00	10.67	4,100.00	10.79
GAVINS POINT	0.00	0.00	0.00	E 581.00		0.00	0.00	0.00	581.00
State Total: 2	0.00	0.00	0.00	581.00		0.00	10.67	4,100.00	591.79
TENNESSEE									

Table 7 - National Fish Hatcheries

State and Unit	Reserved from Public Domain		Acquired by Other Federal Agency		Devise or Gift	Purchased		Agreement Easement or Lease	Total Acres
	Sole or Primary	Secondary	Sole or Primary	Secondary		Acres	Cost(\$)		
DALE HOLLOW	0.00	0.00	0.00	E 40.26	0.00	0.00	0.00	0.00	40.26
ERWIN	0.00	0.00	0.00	0.00	0.00	32.25	2,693.34	0.00	32.25
State Total: 2	0.00	0.00	0.00	40.26	0.00	32.25	2,693.34	0.00	72.51
TEXAS									
INKS DAM	0.00	0.00	0.00	0.00	84.70	0.00	0.00	89.20	173.90
SAN MARCOS (N)	0.00	0.00	0.00	0.00	115.78	0.00	0.00	2.79	118.57
UVALDE	0.00	0.00	0.00	0.00	100.00	0.00	0.00	1.06	101.06
State Total: 3	0.00	0.00	0.00	0.00	300.48	0.00	0.00	93.05	393.53
UTAH									
JONES HOLE	465.55	0.00	0.00	0.00	0.00	0.00	0.00	66.30	531.85
OURAY (3)	0.00	0.00	0.00	0.00	0.00	0.00	0.00	0.00	0.00
State Total: 2	465.55	0.00	0.00	0.00	0.00	0.00	0.00	66.30	531.85
VERMONT									
PITTSFORD	0.00	0.00	0.00	0.00	0.00	35.09	13,010.00	0.00	35.09
WHITE RIVER	0.00	0.00	0.00	0.00	0.00	53.50	133,320.00	15.00	68.50
State Total: 2	0.00	0.00	0.00	0.00	0.00	88.59	146,330.00	15.00	103.59
VIRGINIA									
HARRISON LAKE	0.00	0.00	0.00	0.00	0.00	444.73	116,368.50	0.00	444.73
PAINT BANK (A)*	0.00	0.00	0.00	0.00	0.00	0.00	51,500.00	0.00	0.00
WYTHEVILLE (A)*	0.00	0.00	0.00	0.00	0.00	0.00	52,000.00	0.00	0.00
State Total: 3	0.00	0.00	0.00	0.00	0.00	444.73	219,868.50	0.00	444.73
WASHINGTON									
ABERNATHY (C)*	0.00	0.00	0.00	0.00	0.00	98.52	10,789.00	3.10	101.62
CARSON	0.00	220.00	0.00	F 0.00	0.00	0.00	0.00	0.00	220.00
ENTIAT	0.00	0.00	34.27	0.00	0.00	0.00	0.00	0.08	34.35
LEAVENWORTH	0.00	0.00	861.15	0.00	11.40	4.07	84,000.00	0.43	877.05
LITTLE WHITE SALMON	0.00	0.00	211.39	0.00	1.34	202.44	476,318.00	16.10	431.27
LYONS FERRY (A)*	0.00	0.00	110.28	0.00	0.00	0.00	0.00	28.61	138.89
MAKAH	0.00	0.00	0.00	0.00	0.00	0.00	0.00	81.85	81.85
NISQUALLY (B)*	0.00	0.00	0.00	0.00	0.00	0.00	0.00	155.81	155.81
QUILCENE	0.00	0.00	0.00	0.00	3.38	31.50	456,530.00	12.52	47.40
QUINAULT	0.00	0.00	81.37	0.00	0.00	0.00	6,510.00	15.06	96.43
SPRING CREEK	0.00	0.00	0.00	E 24.20	0.00	55.70	87,475.00	9.67	89.57
TUCANNON (A)*	0.00	0.00	16.82	0.00	0.00	0.00	0.00	32.10	48.92
WILLARD	0.00	0.00	0.00	0.00	0.00	80.10	6,750.00	3.58	83.68
WINTHROP	0.00	0.00	41.56	0.00	0.00	0.00	0.00	12.37	53.93
State Total: 14	0.00	220.00	1,356.84	24.20	16.12	472.33	1,128,372.00	371.28	2,460.77
WEST VIRGINIA									
WHITE SULPHUR SPRINGS	0.00	0.00	0.00	0.00	0.00	64.55	165,500.00	0.70	65.25
State Total: 1	0.00	0.00	0.00	0.00	0.00	64.55	165,500.00	0.70	65.25
WISCONSIN									
GENOA (1)	0.00	0.00	0.00	0.00	0.00	0.00	0.00	0.00	0.00
IRON RIVER	0.00	0.00	0.00	0.00	0.00	1,200.83	525,480.00	0.00	1,200.83
State Total: 2	0.00	0.00	0.00	0.00	0.00	1,200.83	525,480.00	0.00	1,200.83
WYOMING									
JACKSON (2)	0.00	0.00	0.00	0.00	0.00	0.00	0.00	0.00	0.00
SARATOGA	0.00	0.00	0.00	0.00	0.00	118.73	174,800.00	1.21	119.94
State Total: 2	0.00	0.00	0.00	0.00	0.00	118.73	174,800.00	1.21	119.94
Grand Total: 94	3,607.09	987.09	2,467.68	3,662.26	1,358.94	5,368.18	3,604,400.59	4,447.27	21,898.51

- (A) -Hatchery managed/operated by state
- (B) -Hatchery managed/operated by tribe
- (C) - Fish Technology Center
- (D) -Other non-national fish hatchery or fisheries facility
- (F) - Fish Health Center
- (H) -National Fish Hatchery, Fish Technology Center and Fish Health Center
- (I) - Fish Health Lab managed/operated by state
- (N) -National Fish Hatchery
- (1) - Located on the Upper Mississippi Refuge
- (2) - Located on the National Elk Refuge
- (3) - Located on the Ouray National Wildlife Refuge

- E - Corps of Engineers, Department of the Army
- F - Forest Service, Department of Agriculture
- LM -Bureau of Land Management, Department of the Interior
- R - Bureau of Reclamation, Department of the Interior
- * - Not Counted as a National Fish Hatchery

**TABLE 8 - WILDERNESS AREAS IN NATIONAL WILDLIFE REFUGES
UNITS ALSO INCLUDED IN TABLE 3**

STATE AND UNIT	WILDERNESS NAME	WILDERNESS ACRES	REFUGE ACRES	PUBLIC LAW		
				NUMBER	DATE	
ALASKA						
ALASKA MARITIME	ALEUTIAN ISLANDS	1,300,000.00	3,417,756.91	96-487	12/02/80	
	BERING SEA	81,340.00		91-504	10/23/70	
	BOGOSLOF	175.00		91-504	10/23/70	
	CHAMISSO	455.00		93-632	01/03/75	
	FORRESTER ISLAND	2,832.00		91-504	10/23/70	
	HAZY ISLAND	32.00		91-504	10/23/70	
	SEMIDI	250,000.00		96-487	12/02/80	
	SIMEONOF	25,855.00		94-557	10/19/76	
	ST. LAZARIA	65.00		91-504	10/23/70	
	TUXEDNI	5,566.00		91-504	10/23/70	
	UNIMAK	910,000.00		96-487	12/02/80	
	ARCTIC	MOLLIE BEATTIE	8,000,000.00	19,286,722.24	96-487	12/02/80
	BECHAROF	BECHAROF	400,000.00	1,200,059.57	96-487	12/02/80
INNOKO	INNOKO	1,240,000.00	3,850,481.05	96-487	12/02/80	
IZEMBEK	IZEMBEK	307,981.76	311,088.12	96-487	12/02/80	
KENAI	KENAI	1,354,247.00	1,990,417.61	96-487	12/02/80	
KOYUKUK	KOYUKUK	400,000.00	3,550,160.50	96-487	12/02/80	
SELAWIK	SELAWIK	240,000.00	2,150,161.99	96-487	12/02/80	
TOGIAC	TOGIAC	2,274,066.30	4,102,887.28	96-487	12/02/80	
YUKON DELTA	ANDREAFSKY	1,300,000.00	19,162,656.50	96-487	12/02/80	
	NUNIVAK	600,000.00		96-487	12/02/80	
STATE TOTAL		18,692,615.06	59,022,391.77			
ARIZONA						
CABEZA PRIETA	CABEZA PRIETA	803,418.00	860,041.32	101-628	11/28/90	
HAVASU	HAVASU	14,606.00	30,279.82	101-628	11/28/90	
IMPERIAL	IMPERIAL REFUGE WILDERNESS	9,220.00	17,809.76	101-628	11/28/90	
KOFA	KOFA	516,200.00	666,561.26	101-628	11/28/90	
STATE TOTAL		1,343,444.00	1,574,692.16			
ARKANSAS						
BIG LAKE	BIG LAKE	2,143.80	11,036.10	94-557	10/19/76	
STATE TOTAL		2,143.80	11,036.10			
CALIFORNIA						
FARALLON	FARALLON	141.00	211.00	93-550	12/26/74	
HAVASU	HAVASU	3,195.00	7,235.34	103-433	10/31/94	
IMPERIAL	IMPERIAL	5,836.00	8,198.19	103-433	10/31/94	
STATE TOTAL		9,172.00	15,644.53			
COLORADO						
LEADVILLE*	MOUNT MASSIVE	2,560.00	3,065.88	96-560	12/22/80	
STATE TOTAL		2,560.00	3,065.88			
FLORIDA						
CEDAR KEYS	CEDAR KEYS	379.00	891.15	92-364	08/07/72	
CHASSAHOWITZKA	CHASSAHOWITZKA	23,578.93	30,842.91	94-557	10/19/76	
GREAT WHITE HERON	FLORIDA KEYS	1,900.00	117,720.63	97-211	06/30/82	
ISLAND BAY	ISLAND BAY	20.24	20.24	91-504	10/23/70	
J.N. "DING" DARLING	J.N. "DING" DARLING	2,619.13	6,406.79	94-557	10/19/76	
KEY WEST	FLORIDA KEYS	2,019.00	208,308.17	93-632	01/03/75	
NATIONAL KEY DEER	FLORIDA KEYS	2,278.00	84,834.53	93-632	01/03/75	
LAKE WOODRUFF	LAKE WOODRUFF	1,066.00	21,559.02	94-557	10/19/76	
PASSAGE KEY	PASSAGE KEY	36.37	63.87	91-504	10/23/70	
PELICAN ISLAND	PELICAN ISLAND	5.50	5,410.44	91-504	10/23/70	
ST. MARKS	ST. MARKS	17,350.00	69,196.75	93-632	01/03/75	
STATE TOTAL		51,252.17	545,254.50			

**TABLE 8 - WILDERNESS AREAS IN NATIONAL WILDLIFE REFUGES
UNITS ALSO INCLUDED IN TABLE 3**

STATE AND UNIT	WILDERNESS NAME	WILDERNESS ACRES	REFUGE ACRES	PUBLIC LAW	
				NUMBER	DATE
GEORGIA					
BLACKBEARD ISLAND	BLACKBEARD ISLAND	3,000.00	5,617.64	93-632	10/23/70
OKEFENOKEE	OKEFENOKEE	353,981.00	398,348.85	93-429	10/01/74
WOLF ISLAND	WOLF ISLAND	5,125.82	5,125.82	93-632	01/03/75
STATE TOTAL		362,106.82	409,092.31		
ILLINOIS					
CRAB ORCHARD	CRAB ORCHARD	4,050.00	43,909.42	94-557	10/19/76
STATE TOTAL		4,050.00	43,909.42		
LOUISIANA					
BRETON	BRETON	5,000.00	9,047.00	93-632	01/01/75
LACASSINE	LACASSINE	3,345.60	34,366.26	94-557	10/19/76
STATE TOTAL		8,345.60	43,413.26		
MAINE					
MOOSEHORN	BARING UNIT	4,680.00	28,932.66	93-632	01/03/75
	BIRCH ISLANDS UNIT	6.00		91-504	10/23/70
	EDMUNDS UNIT	2,706.00		91-504	10/23/70
STATE TOTAL		7,392.00	28,932.66		
MASSACHUSETTS					
MONOMOY	MONOMOY	3,244.00	7604.00	91-504	10/23/70
STATE TOTAL		3,244.00	7,604.00		
MICHIGAN					
HURON	HURON ISLANDS	146.85	146.85	91-504	10/23/70
MICHIGAN ISLANDS	MICHIGAN ISLANDS	12.00	600.39	91-504	10/23/70
SENEY	SENEY	25,150.00	95,244.81	91-504	10/23/70
STATE TOTAL		25,308.85	95,992.05		
MINNESOTA					
AGASSIZ	AGASSIZ	4,000.00	61,500.93	94-557	10/19/76
TAMARAC	TAMARAC	2,180.00	35,191.38	94-557	10/19/76
STATE TOTAL		6,180.00	96,692.31		
MISSOURI					
MINGO	MINGO	7,730.00	21,661.05	94-557	10/19/76
STATE TOTAL		7,730.00	21,661.05		
MONTANA					
MEDICINE LAKE	MEDICINE LAKE	11,366.00	31,533.71	94-557	10/19/76
RED ROCK LAKES	RED ROCK LAKES	32,350.00	71,364.23	94-557	10/19/76
UL BEND	UL BEND	20,819.00	56,049.56	94-557	10/19/76
STATE TOTAL		64,535.00	158,947.50	98-140	10/31/83
NEBRASKA					
FORT NIOBRARA	FORT NIOBRARA	4,635.00	19,132.53	94-557	10/19/76
STATE TOTAL		4,635.00	19,132.53		
NEW JERSEY					
EDWIN B. FORSYTHE	BRIGANTINE	6,681.00	47,066.56	93-632	01/03/75
GREAT SWAMP	GREAT SWAMP	3,660.00	7,728.80	90-532	09/28/68
STATE TOTAL		10,341.00	54,795.36		
NEW MEXICO					
BITTER LAKE	SALT CREEK	9,621.00	24,608.64	91-504	10/23/70
BOSQUE DEL APACHE	CHUPADEA WILDERNESS AREA	5,289.00	57,331.18	93-632	01/03/75
	INDIAN WELL WILDERNESS AREA	5,139.00		93-632	01/03/75
	LITTLE SAN PASCUAL WILDERNESS	19,859.00		93-632	01/03/75
STATE TOTAL		39,908.00	81,939.82		

**TABLE 8 - WILDERNESS AREAS IN NATIONAL WILDLIFE REFUGES
UNITS ALSO INCLUDED IN TABLE 3**

STATE AND UNIT	WILDERNESS NAME	WILDERNESS ACRES	REFUGE ACRES	PUBLIC LAW	
				NUMBER	DATE
NORTH CAROLINA					
SWANQUARTER	SWANQUARTER	8,784.93	16,411.09	94-557	10/19/76
STATE TOTAL		8,784.93	16,411.09		
NORTH DAKOTA					
CHASE LAKE	CHASE LAKE	4,155.00	4,449.47	93-632	01/03/75
LOSTWOOD	LOSTWOOD	5,577.00	26,903.99	93-632	01/03/75
STATE TOTAL		9,732.00	31,353.46		
OHIO					
WEST SISTER ISLAND	WEST SISTER ISLAND	77.00	80.13	93-632	01/03/75
STATE TOTAL		77.00	80.13		
OKLAHOMA					
WICHITA MOUNTAINS	CHARONS GARDEN UNIT	5,723.00	59,019.60	91-504	10/23/70
	NORTH MOUNTAIN UNIT	2,847.00		91-504	10/23/70
STATE TOTAL		8,570.00	59,019.60		
OREGON					
OREGON ISLANDS	OREGON ISLANDS	925.06	1,081.61	91-504	10/23/70
THREE ARCH ROCKS	THREE ARCH ROCKS	15.00	15.00	91-504	10/23/70
STATE TOTAL		940.06	1,096.61		
SOUTH CAROLINA					
CAPE ROMAIN	CAPE ROMAIN	29,000.00	66,287.18	93-632	01/03/75
STATE TOTAL		29,000.00	66,287.18		
WASHINGTON					
COPALIS	WASHINGTON ISLANDS	60.80	60.80	91-504	10/23/70
FLATTERY ROCKS	WASHINGTON ISLANDS	125.00	125.00	91-504	10/23/70
QUILLAYUTE NEEDLES	WASHINGTON ISLANDS	265.70	300.20	91-504	10/23/70
SAN JUAN ISLANDS	SAN JUAN ISLANDS	353.00	448.53	94-557	10/19/76
STATE TOTAL		804.50	934.53		
WISCONSIN					
GRAVEL ISLAND	WISCONSIN ISLANDS	27.00	27.00	91-504	10/23/70
GREEN BAY	WISCONSIN ISLANDS	2.00	330.70	91-504	10/23/70
STATE TOTAL		29.00	357.70		
GRAND TOTAL		20,702,900.79	62,409,737.51		

*Located on the Leadville National Fish Hatchery

TABLE 9 - MIGRATORY WATERFOWL REFUGES ON FEDERAL WATER RESOURCE PROJECTS
 UNITS ALSO INCLUDED IN TABLE 3

STATE AND UNIT	ACRES UNDER PRIMARY CONTROL OF				TOTAL ACRES
	CORPS OF ENGINEERS	BUREAU OF RECLAMATION	TENNESSEE VALLEY AUTHORITY	FISH AND WILDLIFE SERVICE	
ALABAMA					
CHOCTAW	4,218.00	0.00	0.00	0.00	4,218.00
EUFAULA	7,929.00	0.00	0.00	24.19	7,953.19
WHEELER	0.00	0.00	25,674.62	8,756.04	34,430.66
STATE TOTAL	12,147.00	0.00	25,674.62	8,780.23	46,601.85
ARIZONA					
BILL WILLIAMS RIVER	0.00	756.00	0.00	4,355.69	5,111.69
CIBOLA	0.00	623.38	0.00	7,982.66	8,606.04
HAVASU	0.00	20,235.01	0.00	10,044.54	30,279.55
IMPERIAL	0.00	17,166.14	0.00	643.62	17,809.76
STATE TOTAL	0.00	38,780.53	0.00	23,026.51	61,807.04
ARKANSAS					
POND CREEK	1056.42	0.00	0.00	26,803.83	27,860.25
WHITE RIVER	45.80	0.00	0.00	158,930.27	158,976.07
STATE TOTAL	1102.22	0.00	0.00	185,734.10	186,836.32
CALIFORNIA					
CLEAR LAKE	0.00	11,103.43	0.00	13,020.07	24,123.50
HAVASU	0.00	7,225.34	0.00	10.00	7,235.34
IMPERIAL	0.00	7,958.19	0.00	240.00	8,198.19
SONNY BONO SALTON SEA	0.00	23,424.58	0.00	14,234.29	37,658.87
STATE TOTAL	0.00	49,711.54	0.00	27,504.36	77,215.90
GEORGIA					
EUFAULA	3,231.00	0.00	0.00	0.00	3,231.00
STATE TOTAL	3,231.00	0.00	0.00	0.00	3,231.00
IDAHO					
DEER FLAT	0.00	9,993.28	0.00	554.29	10,547.57
MINIDOKA	0.00	17,923.12	0.00	2,828.64	20,751.76
STATE TOTAL	0.00	27,916.40	0.00	3,382.93	31,299.33
ILLINOIS					
GREAT RIVER	5,490.81	0.00	0.00	1,619.82	7,110.63
PORT LOUISA	1,466.00	0.00	0.00	4.89	1,470.89
TWO RIVERS	7,017.00	0.00	0.00	1,016.20	8,033.20
UPPER MISSISSIPPI RIVER	26,956.47	0.00	0.00	6,738.66	33,695.13
STATE TOTAL	40,930.28	0.00	0.00	9,379.57	50,309.85
IOWA					
PORT LOUISA	10,444.83	0.00	0.00	12,199.44	22,644.27
UPPER MISSISSIPPI RIVER	30,315.00	0.00	0.00	20,832.78	51,147.78
STATE TOTAL	40,759.83	0.00	0.00	33,032.22	73,792.05
KANSAS					
FLINT HILLS	18,463.21	0.00	0.00	0.15	18,463.36
KIRWIN	0.00	10,778.00	0.00	0.00	10,778.00
STATE TOTAL	18,463.21	10,778.00	0.00	0.15	29,241.36
LOUISIANA					
DELTA	2,892.30	0.00	0.00	45,906.80	48,799.10
STATE TOTAL	2,892.30	0.00	0.00	45,906.80	48,799.10
MINNESOTA					
BIG STONE	254.20	0.00	0.00	11,331.22	11,585.42
UPPER MISSISSIPPI RIVER	15,420.77	0.00	0.00	18,467.49	33,888.26
STATE TOTAL	15,674.97	0.00	0.00	29,798.71	45,473.68
MISSISSIPPI					
PANTHER SWAMP	7,070.45	0.00	0.00	30,095.00	37,165.45
STATE TOTAL	7,070.45	0.00	0.00	30,095.00	37,165.45

**TABLE 9 - MIGRATORY WATERFOWL REFUGES ON FEDERAL WATER RESOURCE PROJECTS
UNITS ALSO INCLUDED IN TABLE 3**

STATE AND UNIT	ACRES UNDER PRIMARY CONTROL OF				TOTAL ACRES
	CORPS OF ENGINEERS	BUREAU OF RECLAMATION	TENNESSEE VALLEY AUTHORITY	FISH AND WILDLIFE SERVICE	
MISSOURI					
TWO RIVERS	232.00	0.00	0.00	0.00	232.00
STATE TOTAL	232.00	0.00	0.00	0.00	232.00
MONTANA					
CHARLES M. RUSSELL	528,300.14	0.00	0.00	387,514.08	915,814.22
UL BEND	14,823.36	0.00	0.00	41,226.20	56,049.56
STATE TOTAL	543,123.50	0.00	0.00	428,740.28	971,863.78
NEBRASKA					
NORTH PLATTE	0.00	2,684.81	0.00	788.42	3,473.23
STATE TOTAL	0.00	2,684.81	0.00	788.42	3,473.23
NEVADA					
FALLON	0.00	17,901.94	0.00	0.00	17,901.94
STATE TOTAL	0.00	17,901.94	0.00	0.00	17,901.94
NEW MEXICO					
MAXWELL	0.00	438.52	0.00	3,260.07	3,698.59
STATE TOTAL	0.00	438.52	0.00	3,260.07	3,698.59
NORTH DAKOTA					
AUDUBON	14,739.19	0.00	0.00	0.00	14,739.19
STATE TOTAL	14,739.19	0.00	0.00	0.00	14,739.19
OKLAHOMA					
OPTIMA	4,332.81	0.00	0.00	0.00	4,332.81
SALT PLAINS	11,565.28	0.00	0.00	20,632.03	32,197.31
SEQUOYAH	20,800.00	0.00	0.00	0.00	20,800.00
TISHOMINGO	16,464.18	0.00	0.00	0.00	16,464.18
WASHITA	0.00	8,061.81	0.00	13.56	8,075.37
STATE TOTAL	53,162.27	8,061.81	0.00	20,645.59	81,869.67
OREGON					
COLD SPRINGS	0.00	2,679.95	0.00	436.88	3,116.83
MCKAY CREEK	0.00	1,813.00	0.00	23.50	1,836.50
UMATILLA	7,430.37	0.00	0.00	1,477.00	8,907.37
STATE TOTAL	7,430.37	4,492.95	0.00	1,937.38	13,860.70
SOUTH CAROLINA					
TYBEE	100.00	0.00	0.00	0.00	100.00
STATE TOTAL	100.00	0.00	0.00	0.00	100.00
TENNESSEE					
CROSS CREEKS	2,442.00	0.00	0.00	6,419.49	8,861.49
TENNESSEE	0.00	0.00	50,830.30	529.16	51,359.46
STATE TOTAL	2,442.00	0.00	50,830.30	6,948.65	60,220.95
TEXAS					
HAGERMAN	11,319.84	0.00	0.00	0.00	11,319.84
STATE TOTAL	11,319.84	0.00	0.00	0.00	11,319.84
WASHINGTON					
COLUMBIA	0.00	2,662.00	0.00	26,934.27	29,596.27
MCNARY	11,895.00	0.00	0.00	3,610.39	15,505.39
UMATILLA	13,209.50	0.00	0.00	1,666.33	14,875.83
STATE TOTAL	25,104.50	2,662.00	0.00	32,210.99	59,977.49
WISCONSIN					
UPPER MISSISSIPPI RIVER	40,341.00	0.00	0.00	49,372.15	89,713.15
STATE TOTAL	40,341.00	0.00	0.00	49,372.15	89,713.15
WYOMING					
PATHFINDER	0.00	14,512.06	0.00	2,294.84	16,806.90
STATE TOTAL	0.00	14,512.06	0.00	2,294.84	16,806.90
GRAND TOTAL	840,265.93	177,940.56	76,504.92	942,838.95	2,037,550.36

Notes

In addition to the changes noted in the accomplishments section and those noted below, the figures in our tables may show some changes from previous annual reports. For example, decreases in acreage figures may reflect expired leases, real property disposals made in land exchanges, or property transfers. An increase or decrease may be noted after new property surveys are completed or when additional information is entered into the database after the data has been transmitted from the Regions for publication. Other changes result from corrections that are made when errors are found in the historical data previously entered into the database systems or when information was not previously entered into the database.

Table 2A: As was the case last year, Table 2A shows individual refuge acquisitions. Negative acreage will appear in Table 2A when we dispose of or transfer more acres than we acquire during the fiscal year.

Tables 3 and 4: The report summarizes Farm Service Agency (formerly Farmers Home Administration), Department of Agriculture, units in Table 3 by state and

in Table 4 by state and county. These entries, identified as “FSA Interest” consist of lands or interests in lands acquired from the Farm Service Agency that are not located within existing project boundaries. We include FSA units in state and county acreage totals, but do not count them as separate units.

Table 4: The Waterfowl Production Areas are units of the National Wildlife Refuge System established under the Migratory Bird Hunting and Conservation Stamp Act. For purposes of this report, the acreage of the WPAs are rolled up by county in each state, and the total number of NWRS Waterfowl Production Area units are shown as the total number of approved counties with WPA acres.

Table 7: The Ouray hatchery in Utah is counted as a National Fish Hatchery, but it is located on the Ouray National Wildlife Refuge, and the acreage is included in Table 3 rather than Table 7. The Hagerman National Fish Hatchery in Idaho is managed by the Service, but the remainder of the land is managed by the state and appears in Table 5 as the Hagerman Coordination Area.

U.S. Department of the Interior
U.S. Fish & Wildlife Service
Division of Realty
<http://realty.fws.gov/>

January 2009

