

§ 226.101

- 226.204 Critical habitat for Sacramento winter-run chinook salmon.
- 226.205 Critical habitat for Snake River sockeye salmon, Snake River fall chinook salmon, and Snake River spring/summer chinook salmon.
- 226.206 Critical habitat for the Southern Resident killer whale (*Orcinus orca*).
- 226.207 Critical habitat for leatherback turtle.
- 226.208 Critical habitat for green turtle.
- 226.209 Critical habitat for hawksbill turtle.
- 226.210 Central California Coast Coho Salmon (*Oncorhynchus kisutch*), Southern Oregon/Northern California Coasts Coho Salmon (*Oncorhynchus kisutch*).
- 226.211 Critical habitat for Seven Evolutionarily Significant Units (ESUs) of Salmon (*Oncorhynchus spp.*) in California.
- 226.212 Critical habitat for 12 Evolutionarily Significant Units (ESUs) of salmon and steelhead (*Oncorhynchus spp.*) in Washington, Oregon and Idaho.
- 226.213 Critical habitat for Johnson's seagrass.
- 226.214 Critical habitat for Gulf sturgeon.
- TABLE 1 TO PART 226—MAJOR STELLER SEA LION ROOKERY SITES
- TABLE 2 TO PART 226—MAJOR STELLER SEA LION HAULOUT SITES IN ALASKA
- TABLE 3 TO PART 226—HYDROLOGIC UNITS CONTAINING CRITICAL HABITAT FOR SNAKE RIVER SOCKEYE SALMON AND SNAKE RIVER SPRING/SUMMER AND FALL CHINOOK SALMON
- TABLE 4 TO PART 226 [RESERVED]
- TABLE 5 TO PART 226—HYDROLOGIC UNITS AND COUNTIES CONTAINING CRITICAL HABITAT FOR CENTRAL CALIFORNIA COAST COHO SALMON, TRIBAL LANDS WITHIN THE RANGE OF THE ESU, AND DAMS/RESERVOIRS REPRESENTING THE UPSTREAM EXTENT OF CRITICAL HABITAT
- TABLE 6 TO PART 226—HYDROLOGIC UNITS AND COUNTIES CONTAINING CRITICAL HABITAT FOR SOUTHERN OREGON/NORTHERN CALIFORNIA COASTS COHO SALMON, TRIBAL LANDS WITHIN THE RANGE OF THE ESU, AND DAMS/RESERVOIRS REPRESENTING THE UPSTREAM EXTENT OF CRITICAL HABITAT

AUTHORITY: 16 U.S.C. 1533.

50 CFR Ch. II (10–1–07 Edition)

§ 226.101 Purpose and scope.

The regulations contained in this part identify those habitats designated by the Secretary of Commerce as critical under section 4 of the Act, for endangered and threatened species under the jurisdiction of the Secretary of Commerce. Those species are enumerated at §223.102 of this chapter, if threatened and at §224.101 of this chapter, if endangered. For regulations pertaining to the designation of critical habitat, see part 424 of this title, and for regulations pertaining to prohibitions against the adverse modification or destruction of critical habitat, see part 402 of this title. Maps and charts identifying designated critical habitat that are not provided in this section may be obtained upon request to the Office of Protected Resources (see §222.102, definition of "Office of Protected Resources").

[64 FR 14067, Mar. 23, 1999]

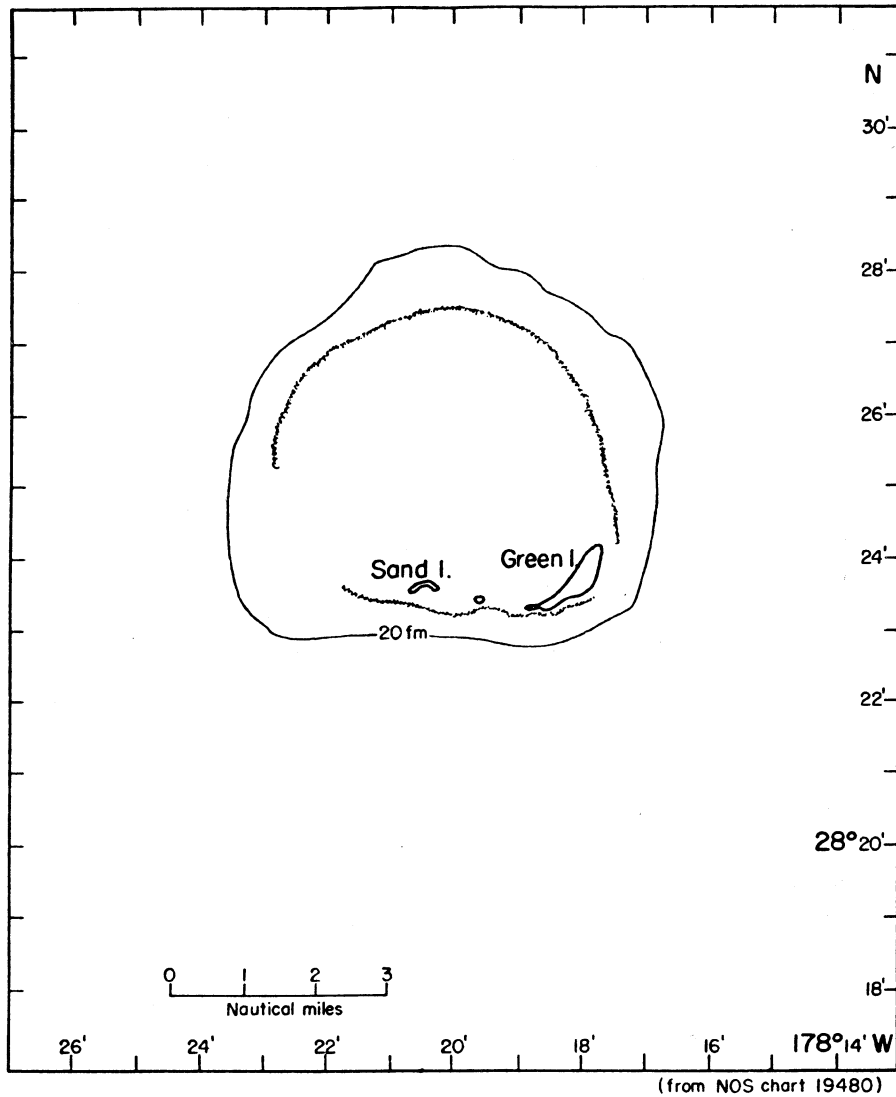
§ 226.201 Critical habitat for Hawaiian monk seals.

HAWAIIAN MONK SEAL

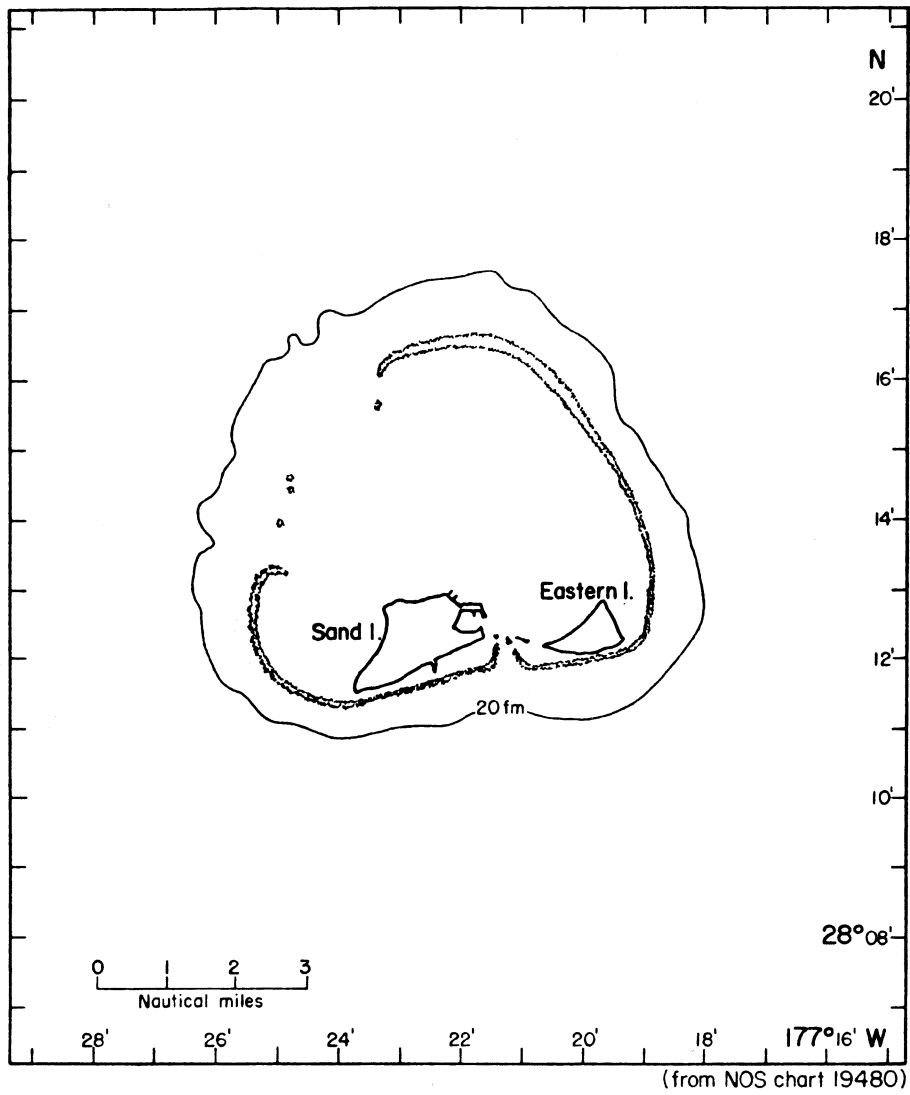
(Monachus schauinslandi)

All beach areas, sand spits and islets, including all beach crest vegetation to its deepest extent inland, lagoon waters, inner reef waters, and ocean waters out to a depth of 20 fathoms around the following:

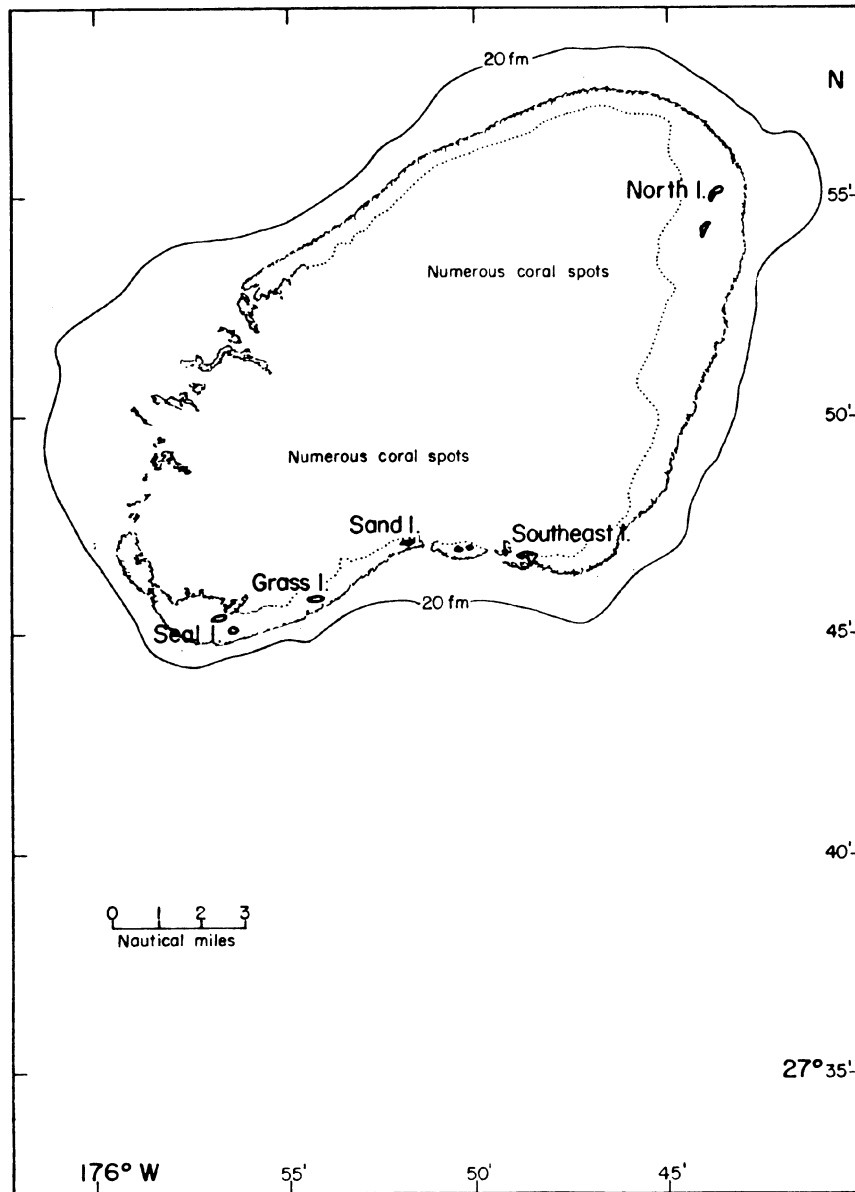
- Kure Atoll (28°24' N, 178°20' W)
- Midway Islands, except Sand Island and its harbor (28°14' N, 177°22' W)
- Pearl and Hermes Reef (27°55' N, 175° W)
- Lisianski Island (26°46' N, 173°58' W)
- Laysan Island (25°46' N, 171°44' W)
- Maro Reef (25°25' N, 170°35' W)
- Gardner Pinnacles (25°00' N, 168°00' W)
- French Frigate Shoals (23°45' N, 166°00' W)
- Necker Island (23°34' N, 164°42' W)
- Nihoa Island (23°03.5' N, 161°55.5' W).



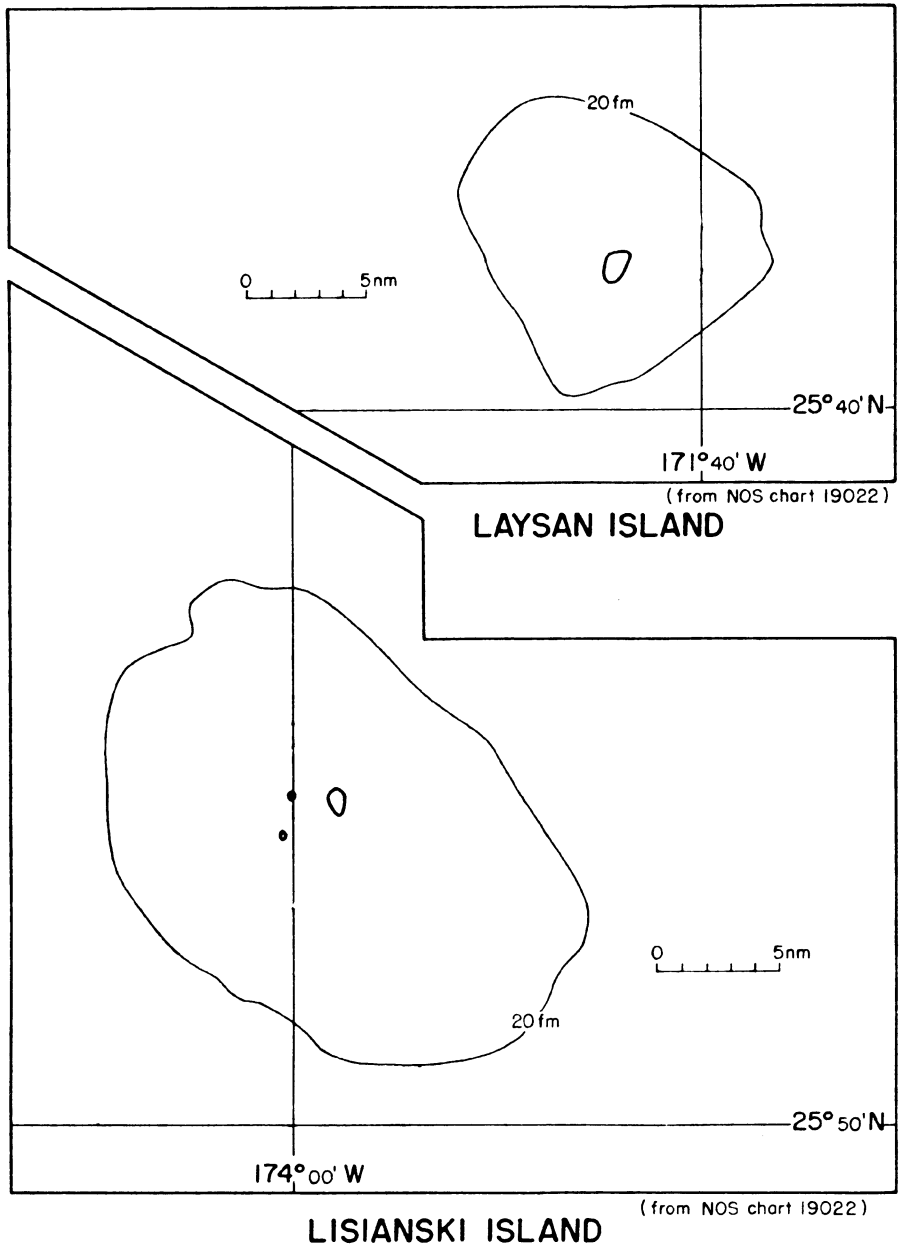
KURE ATOLL

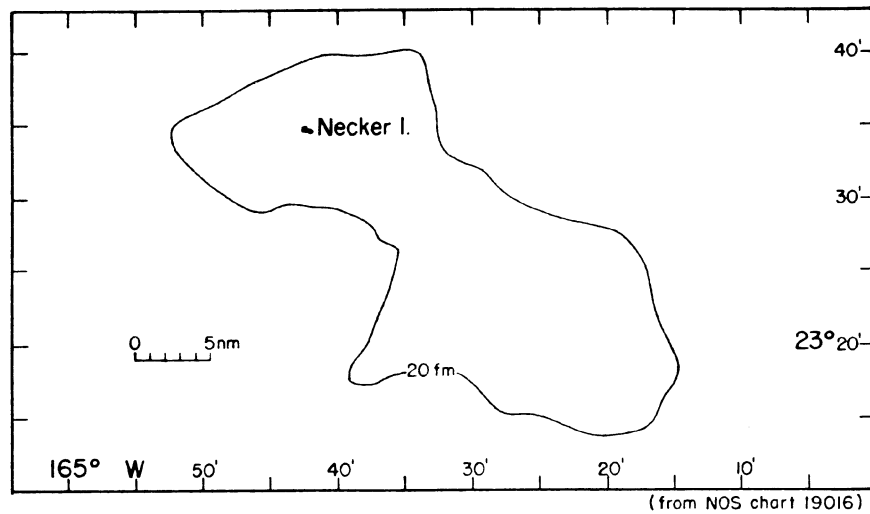
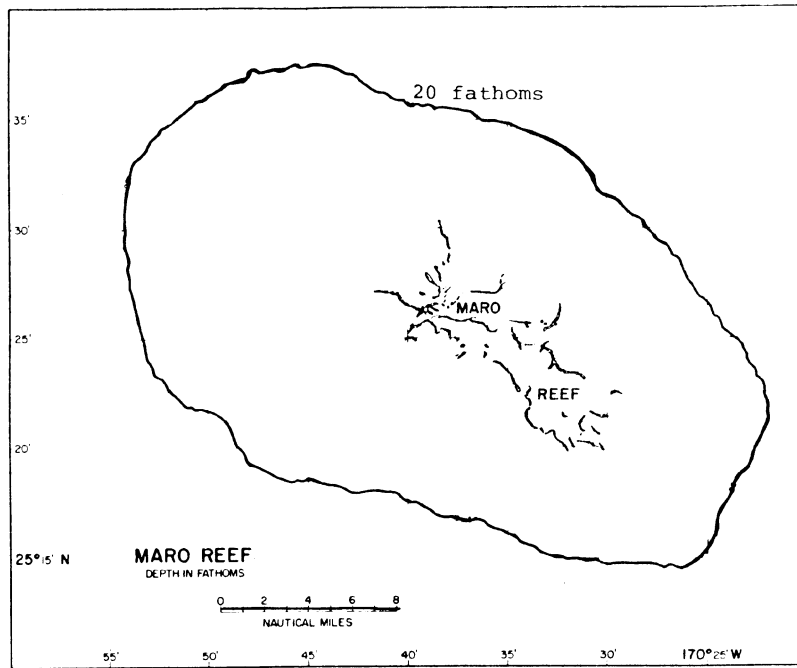


MIDWAY ISLANDS

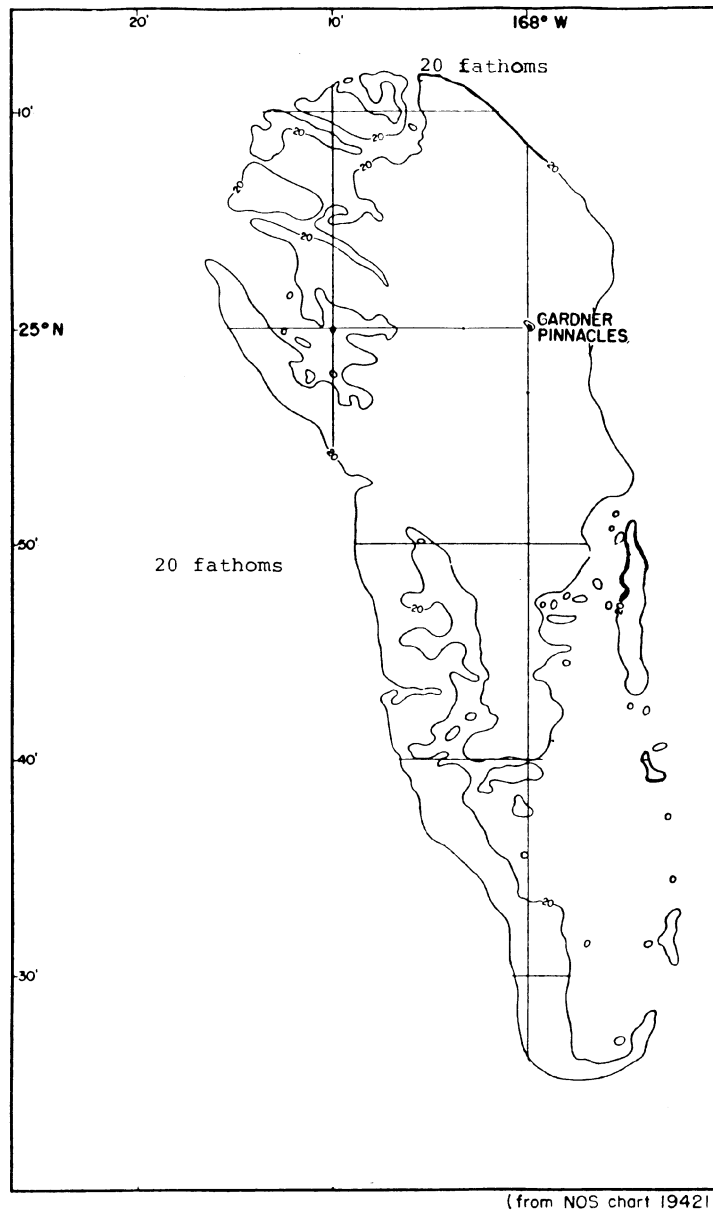


PEARL and HERMES REEF



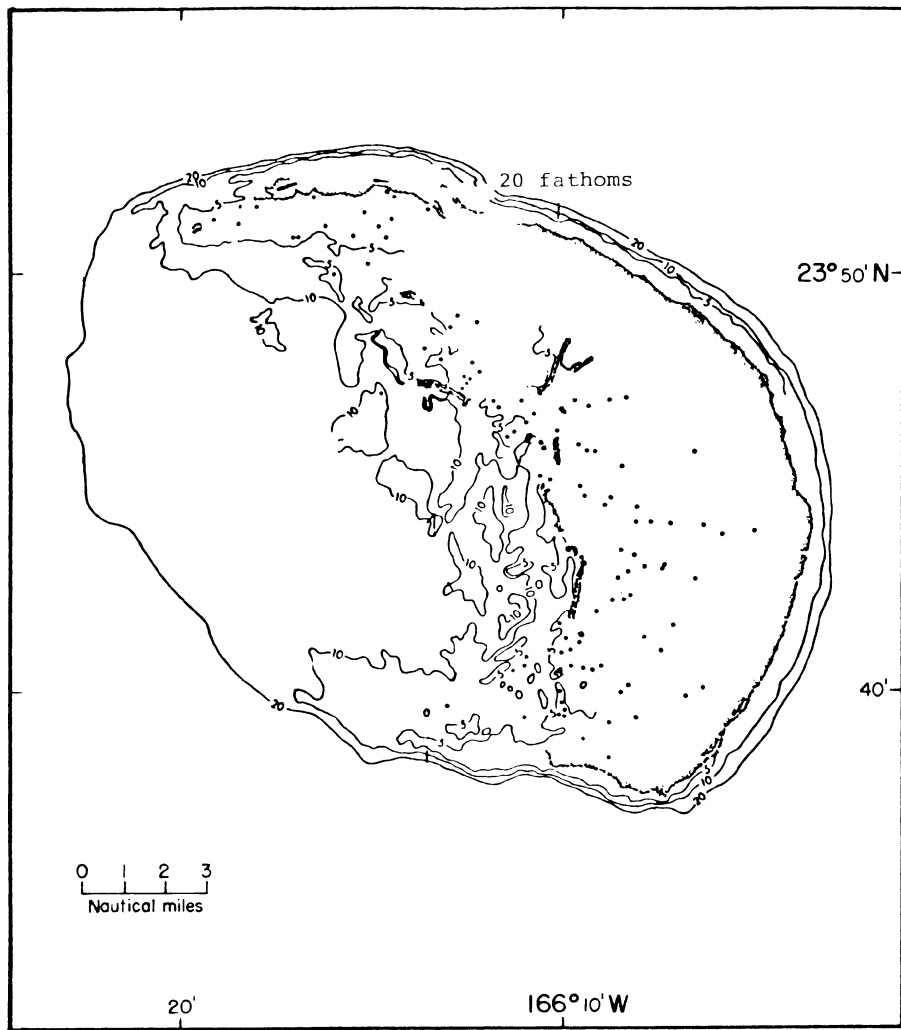


NECKER ISLAND



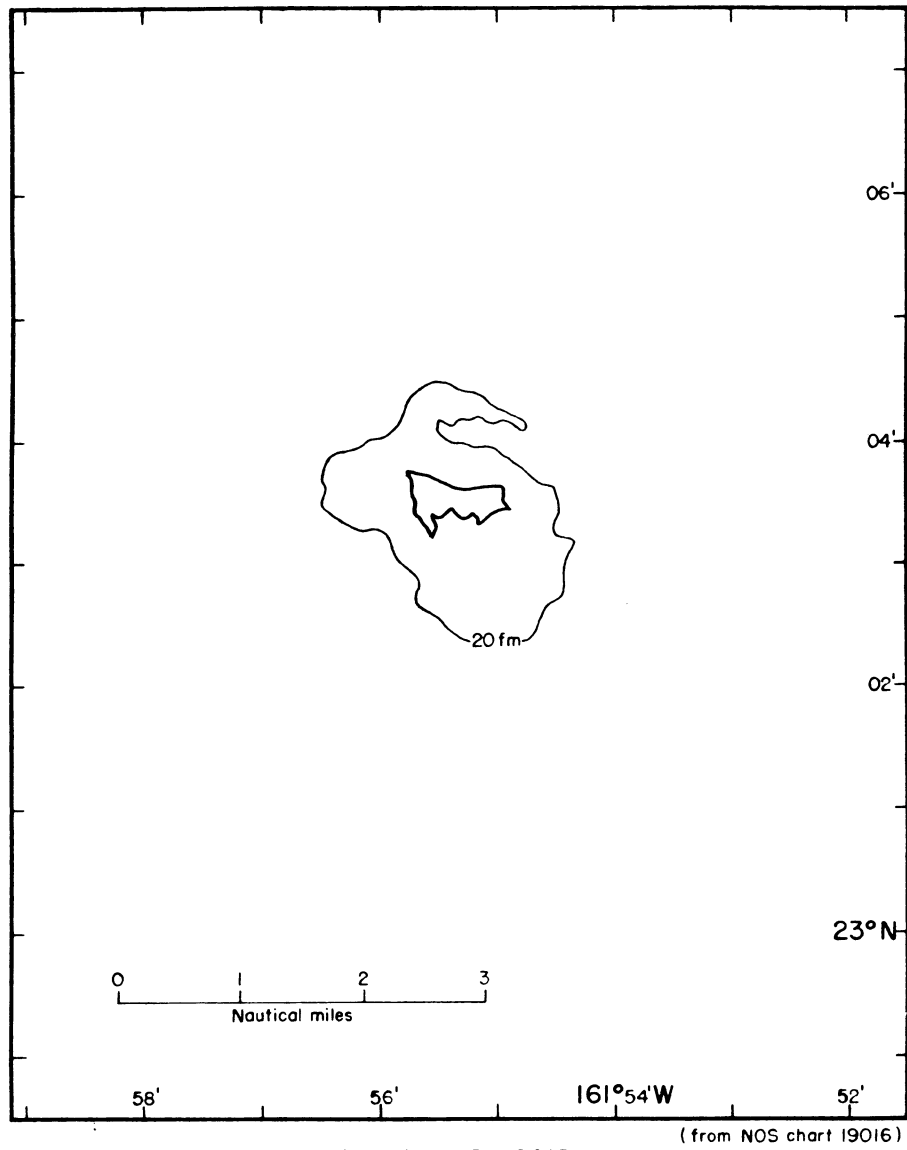
GARDNER PINNACLES

(from NOS chart 19421)



(from U.S.F.W.S.)

FRENCH FRIGATE SHOALS



NIHOA ISLAND

[53 FR 18990, May 26, 1988. Redesignated at 64 FR 14067, Mar. 23, 1999]