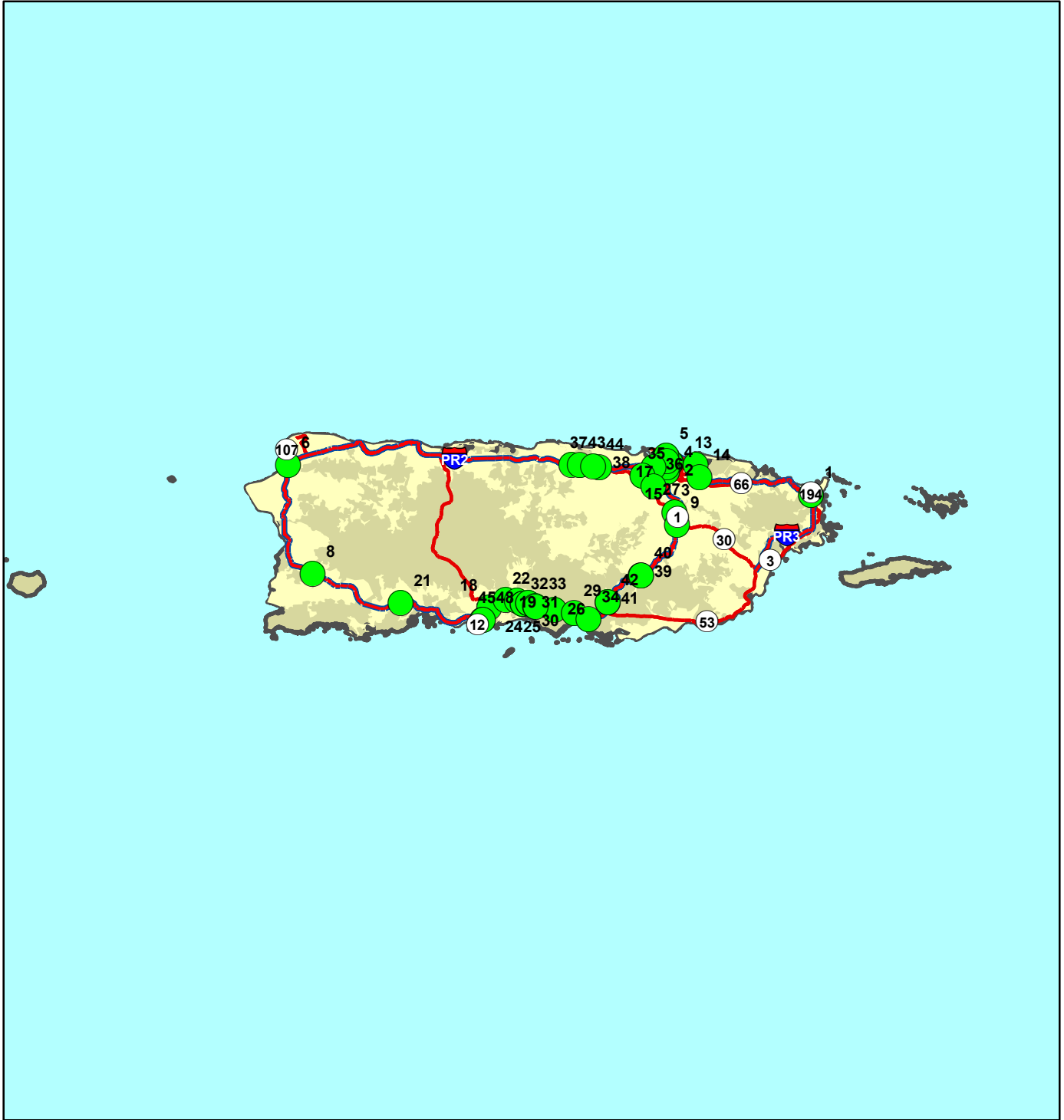
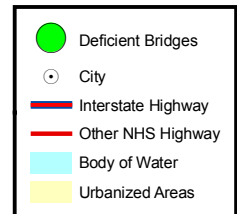
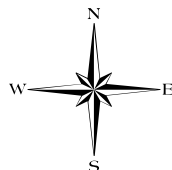




Structurally Deficient Bridges on the National Highway System Puerto Rico



**Consult your state DOT
 for the most up-to-date
 status of bridges.**



Note: The bridges displayed on this map represent the results of a combined BTS/FHWA effort to geocode bridges from the FHWA's National Bridge Inventory (NBI). With the exception of Kentucky and Pennsylvania, whose most current data is 2006, all data is from the 2007 NBI. Of the 50 structurally deficient NHS bridges in Puerto Rico, 0 could not be geolocated because of insufficient data. Structurally deficient bridges are not necessarily unsafe all public road bridges receive regular safety inspections. The bridges listed were categorized as structurally deficient at the time the maps were developed.

Bridge Label	Structure ID	Bridge Description	Location Description
1	LINEA CREEK PR 194		2 KM WEST OF FAJARDO
2	MARTIN PEÑA CHANNEL PR 25		OVER M PE&A CHANNEL S.J.
3	CAÑAS RIVER PR 1		0.35 KM S INT PR175 & PR1
4	MARTIN PEÑA CHANNEL PR 1		9.5 KM S E OF SAN JUAN
5	ROBERTO H TODD AVENUE PR 26		AT BALDORIOTY DE CASTRO
6	ACCESS TO PR 2 PR 2		2.3 KM OF INT PR 459
7	GRANDE CREEK PR 2		1 KM S E OF HORMIGUEROS
8	DUEY RIVER PR 2		4 KM N E OF SAN GERMAN
9	BAIROA RIVER PR 52		2.5 KM NORTH OF CAGUAS
10	PIEDRAS RIVER PR 22 EASTBOUND		NORTH OF PUERTO NUEVO
11	DE DIEGO AVENUE PR 22 EASTBOUND		NORTH OF PUERTO NUEVO DEV
12	DIRT ROAD PR 30		2.4 KM S W OF GURABO
13	SUAREZ CHANNEL & PR 190 PR 26 WESTBOUND		6.5 KM N W OF CAROLINA
14	PR 3 PR 26 EASTBOUND		3 KM N W OF CAROLINA
15	PR 17 (PIÑERO AVENUE) PR 18		AT INT PR 18 AND PR 17
16	PR 23 (ROOSEVELT AV.) PR 18		AT INT PR 18 AND PR 23
17	MARTIN PEÑA CHANNEL PR 22 NORTHBOUND		2 KM S INT PR 26 & PR 22
18	DIRT ROAD PR 52 NORTHBOUND		1.1 KM NORTHEAST INT PR 1
19	PR 574 KM 1.0 PR 52 SOUTHBOUND		1 KM SOUTH OF JUANA DIAZ
20	BAYAMON RIVER PR 2 WESTBOUND		1.7 KM EAST OF BAYAMON
21	DIRT ROAD PR 2 EASTBOUND		2.2 KM EAST OF YAUCO
22	PR 510 KM.3.9 PR 52 SOUTHBOUND		2 KM S.E. OF JUANA DIAZ
23	DIRT ROAD PR 52 NORTHBOUND		5 KM EAST OF JUANA DIAZ
24	IRRIGATION CHANNEL PR 52 NORTHBOUND		5 KM S E OF JUANA DIAZ
25	IRRIGATION CHANNEL PR 52 SOUTHBOUND		5 KM S E OF JUANA DIAZ
26	COAMO RIVER & PR 545 PR 52 SOUTHBOUND		AT COAMO RESERVOIR DAM
27	PR 165 PR 22		2.5 KM S S E OF CATAÑO
28	DRAINAGE DITCH PR 22		1 KM EAST FROM INT PR 167
29	PR 543 AND JUEYES RIVER PR 52 SOUTHBOUND		5.5 KM N W OF SALINAS
30	CAÑAS RIVER PR 52 SOUTHBOUND		6 KM S E OF JUANA DIAZ
31	CAÑAS RIVER PR 52 NORTHBOUND		6 KM S E OF JUANA DIAZ
32	FUTURE ROAD(DIRT ROAD) PR 52 SOUTHBOUND		8 KM N W OF SANTA ISABEL
33	FUTURE ROAD(DIRT ROAD) PR 52 NORTHBOUND		8 KM N W OF SANTA ISABEL
34	NIGUA RIVER PR 52 NORTHBOUND		0.5 KM NORTH OF SALINAS
35	BAYAMON RIVER PR 2		1.7 KM EAST OF BAYAMON
36	PR 169 & FRAILES CREEK PR 20 NORTHBOUND		1.5 KM N E OF GUAYNABO
37	PR 2, PR 676 & WATERWAY PR 22 WESTBOUND		2 KMS. NW. OF VEGA ALTA
38	LA PLATA RIVER & PR 693 PR 22 EASTBOUND		2.8 KM SOUTH OF TOA BAJA
39	ACCESS ROAD TO PR 1 PR 52 NORTHBOUND		1.6 KM EAST OF CAYEY
40	ACCESS ROAD TO PR 1 PR 52 SOUTHBOUND		1.5 KM EAST OF CAYEY
41	MAJADAS RIVER & PR 712 PR 52 SOUTHBOUND		10 km N.E. OF SALINAS
42	MAJADAS RIVER & PR 712 PR 52 NORTHBOUND		10 KM N E OF SALINAS
43	DIRT ROAD PR 22 EASTBOUND		2 KM NORTH OF VEGA ALTA
44	PR 659 PR 22 EASTBOUND		5 KM SOUTH WEST OF DORADO
45	PORTUGUES RIVER PR 52		1 KM SOUTH OF PONCE
46	DEPRESSION PR 22 WESTBOUND		2.40 SE. OF VEGA BAJA
47	DEPRESION PR 22 EASTBOUND		2.5 KM S.E. VEGA BAJA
48	DIRT ROAD PR 52		2 KM S E OF PONCE
49	DIRT ROAD PR 52		2.5KM S E OF PONCE
50	LOS ANGELES AVENUE PR 26		3.7 KMS OF CAROLINA