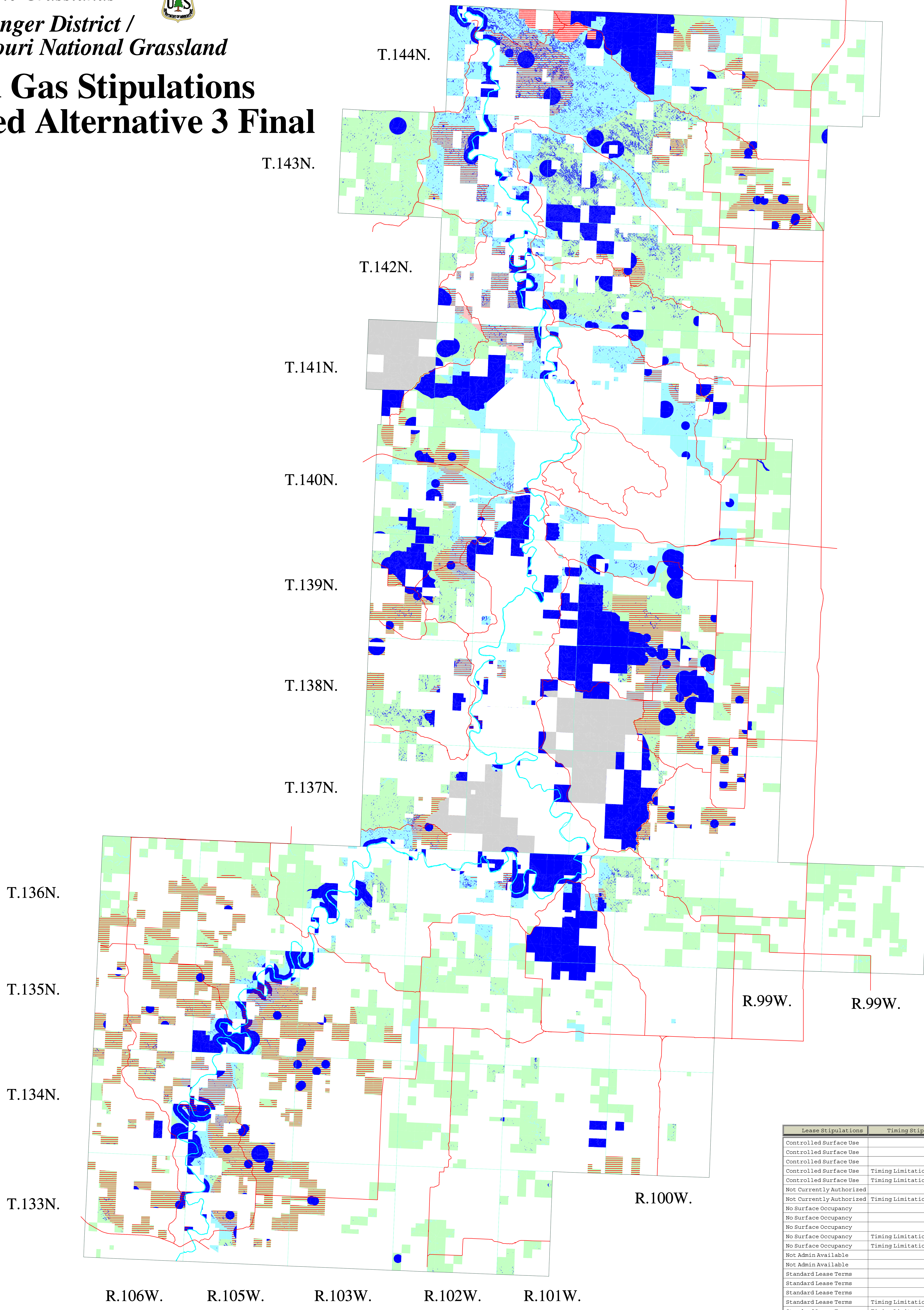



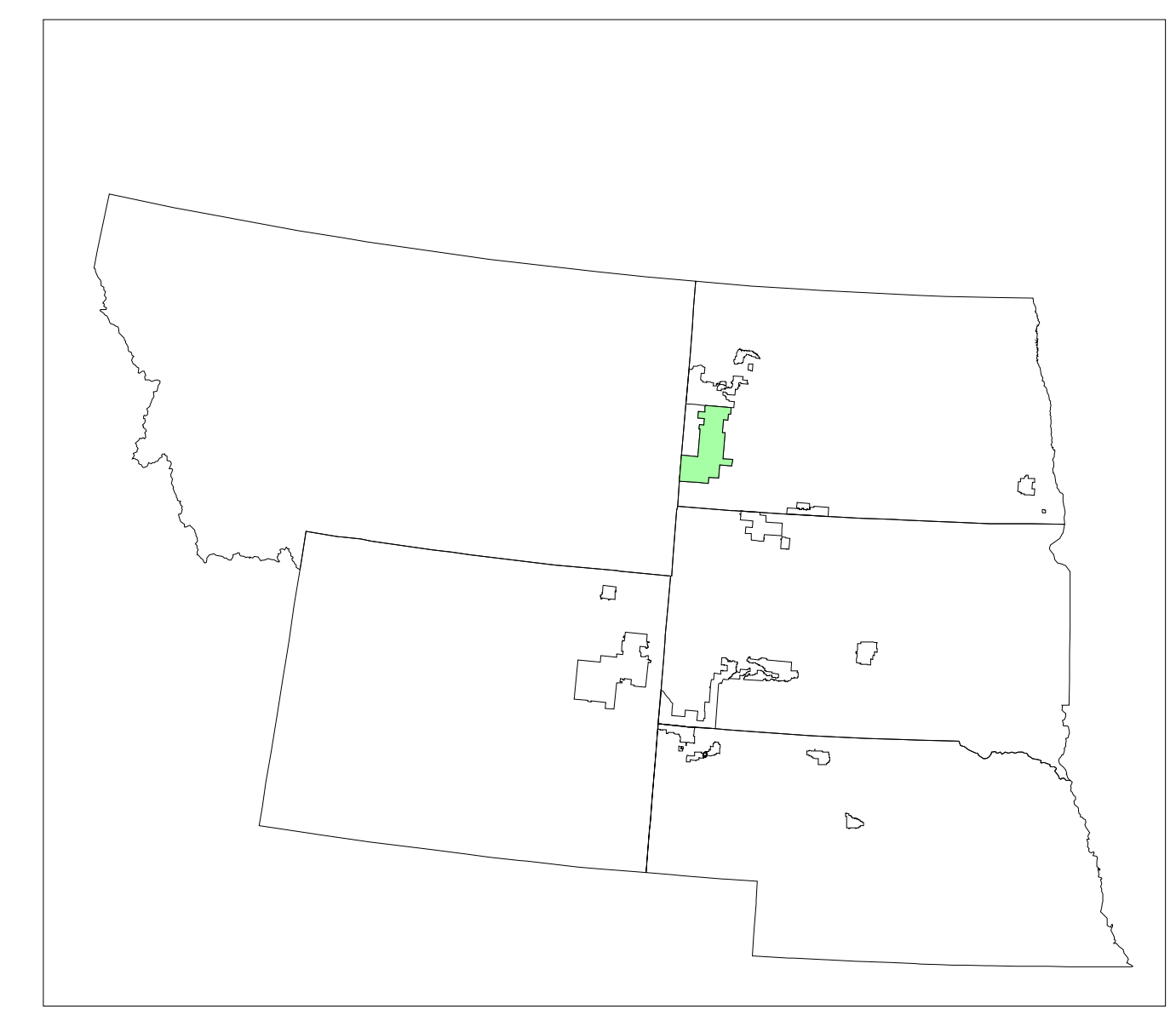


# Oil and Gas Stipulations Modified Alternative 3 Final



Lease Stipulations	Timing Stipulations	Status	Acres
Controlled Surface Use		NF	62469
Controlled Surface Use		NON-NF	8433
Controlled Surface Use		State	463
Controlled Surface Use	Timing Limitation	NF	24483
Controlled Surface Use	Timing Limitation	NON-NF	3197
Not Currently Authorized		NF	392
Not Currently Authorized	Timing Limitation	NF	2235
No Surface Occupancy		NF	95391
No Surface Occupancy		NON-NF	9859
No Surface Occupancy		State	11
No Surface Occupancy	Timing Limitation	NF	1342
No Surface Occupancy	Timing Limitation	NON-NF	442
Not Admin Available		NF	30259
Not Admin Available		State	
Standard Lease Terms		NF	176327
Standard Lease Terms		NON-NF	14171
Standard Lease Terms		State	
Standard Lease Terms	Timing Limitation	NF	67895
Standard Lease Terms	Timing Limitation	NON-NF	6626
Standard Lease Terms	Timing Limitation	State	

The Oil and Gas Stipulations and the acres in the table represent Federal subsurface mineral ownership and do not represent surface ownership.



4 0 4 8 Miles

1 : 126,720  
1/2 inch = 1 mile

The U.S. Department of Agriculture (USDA) prohibits discrimination in all its programs and activities on the basis of race, color, national origin, gender, religion, age, disability, political beliefs, sexual orientation, and marital or family status. (Not all prohibited bases apply to all programs). Persons with disabilities who require alternative means for communication of program information (Braille, large print, audio tape, etc.) should contact USDA's TARGET Center at (202) 720-2600 (Voice and TDD).

To file a complaint of discrimination write USDA, Director, Office of Civil Rights, Room 326-W, Whitten Building, 14th and Independence Avenue, SW Washington, DC 20250-9410 or call (202) 720-5964 (Voice or TDD). USDA is an equal opportunity provider and employer.

This GIS product was compiled from various sources and may be corrected, updated, modified, or replaced at any time. For more information contact:

USDA Forest Service  
125 North Main  
Chadron NE 69337  
(308) 432-0300

\\files\ref\library\gis\dakota\projec\work\1\ngplmedom\og\_fels3\_u\_med.apr  
eg\_fels3\_u\_med.rfl

7/10/2002

Final

- Administrative Boundaries
- Major Roads
- Township & Range Lines
- Little Missouri River
- Oil and Gas Stipulations**
- Not Admin Available
- Not Currently Authorized
- No Surface Occupancy
- Controlled Surface Use
- Paleo Controlled Surf Use
- Standard Lease Terms
- Timing Limitations