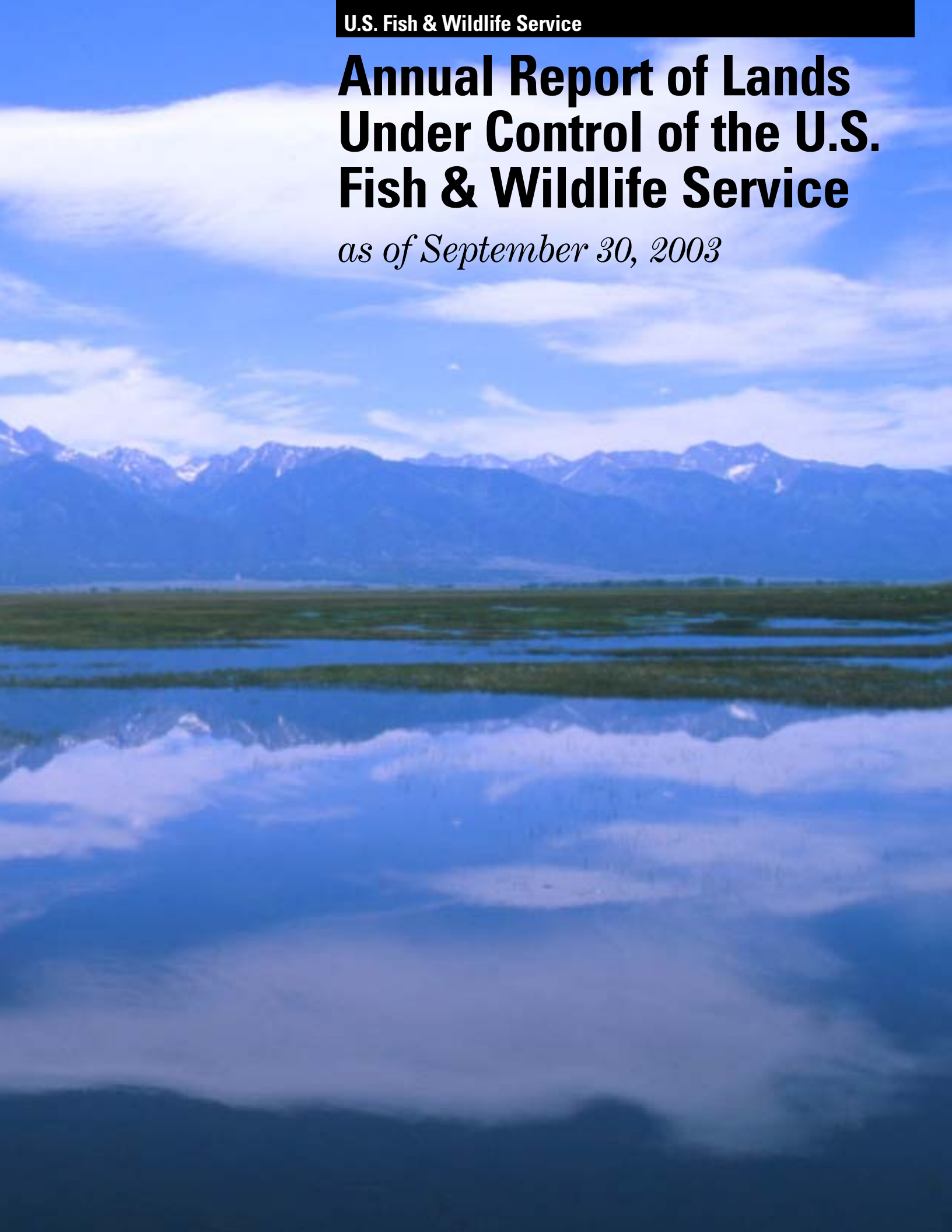


U.S. Fish & Wildlife Service

Annual Report of Lands Under Control of the U.S. Fish & Wildlife Service

as of September 30, 2003



**On the cover:
Baca National Wildlife Refuge**

On April 10, 2003, the Service acquired 3,302 acres via transfer from the Bureau of Reclamation to establish the Baca National Wildlife Refuge in the San Luis Valley of Colorado. The establishment of the refuge is authorized by the Great Sand Dunes National Park and Preserve Act of 2000, Public Law 106-530.

The establishment of this refuge will protect water resources; protect and maintain irrigation water rights necessary for the protection of monument, park, preserve, and refuge resources; and minimize to the extent consistent with protection of national wildlife refuge resources, adverse impacts on other water users. The approved refuge boundary will consist of approximately 92,500 acres of wetlands, sagebrush, and riparian lands, of which a total of 53,500 acres will be acquired and managed by the Service, with the remaining 35,700 acres in private and State ownership. Other land features within the refuge include sand dunes, forested areas, and several thousand acres of ditch-serviced and irrigated lands.

The refuge boundary abuts lands owned or managed by other conservation entities such as The Nature Conservancy, the National Park Service, the U.S. Forest Service, and the Colorado Land Board of Commissioners. The Service along with these neighboring landowners will manage the largest and most diverse assemblage of wetlands in the State of Colorado. Most of these wetlands are identified as Conservation Sites by the Colorado Natural Heritage Program. These wetlands provide habitat for a myriad of water birds, including the largest nesting colonies of snowy egrets, white-faced ibis, and black-crowned night herons. This area also provides critical migration habitat for the entire Rocky Mountain population of greater Sandhill cranes. Under the preservation of the Service, the wetlands can be managed in a coordinated fashion for the benefit of nationally significant water bird populations and rare plant communities of global significance. The refuge lands offer unique hydrological, educational, wildlife, recreational, and other diverse resources which will be preserved for future generations.

*Cover Photo Courtesy of:
Karen R. Hollingsworth,
Three Black Ducks*

Annual Report of Lands Under Control of the U.S. Fish and Wildlife Service as of September 30, 2003

Message from the Director	1
--	---

Location Maps

Key to Real Property Numbers	2
------------------------------------	---

Map of National Fish and Wildlife Management Areas	4
--	---

Map of Waterfowl Production Areas	6
---	---

Significant Land Acquisition Accomplishments in Fiscal Year 2003	7
---	---

Tables

1 Summary by Categories	9
-------------------------------	---

2 Summary by States, Associated Governments and Possessions	10
---	----

2A FY 2003 Summary by States, Associated Governments and Possessions	12
--	----

3 National Wildlife Refuges	13
-----------------------------------	----

4 Waterfowl Production Areas.....	29
-----------------------------------	----

5 Coordination Areas.....	36
---------------------------	----

6 Administrative Sites.....	38
-----------------------------	----

7 National Fish Hatcheries	40
----------------------------------	----

8 Wilderness Areas in National Wildlife Refuges and National Fish Hatcheries	44
--	----

9 Migratory Waterfowl Refuges on Federal Water Resource Projects	47
--	----

Notes	49
--------------------	----

Compiled By: Division of Realty

Message from the Director

For more than a century, the National Wildlife Refuge System has succeeded in conserving irreplaceable ecosystems, even as our nation's population has skyrocketed and urbanization has spread. This extraordinary and vast expanse of lands, now encompassing 542 wildlife refuges across 95 million acres of some of the world's best wildlife habitat, is our gift to the "unborn generations" for whom President Theodore Roosevelt created the refuge system on Pelican Island, Florida, March 14, 1903.

This year's report includes the addition of two new refuges—Baca National Wildlife Refuge in Colorado and Mountain Longleaf National Wildlife Refuge in Alabama. Baca NWR was established April 10 when the Fish and Wildlife Service accepted the transfer of 3,302 acres of developed wetlands on the White Ranch from the Bureau of Reclamation. Mountain Longleaf NWR, the first mountain refuge in the Southeast, was established May 29 and will protect the best remaining forests of mountain longleaf pine, habitat for the endangered gray bat and many neotropical migratory birds.

Today, the refuge system protects a rich diversity of fish and wildlife, including more than 700 species of birds, 220 species of mammals, 250 reptile and amphibian species and more than 200 species of fish.

Wildlife refuges are tools that have been used to rescue and recover species from extinction, providing habitat for more than 250 threatened or endangered plants and animals. Each year, millions of migrating birds use wildlife refuges as steppingstones on which to rest as they migrate thousands of miles south for the winter and return north for the summer.

Perhaps most importantly, wildlife refuges are a consistent and visible promise by the United States to its citizens that species, wild and free, will forever have a place on the land and in the national consciousness.

Refuge landscapes are enormously diverse, ranging from tiny islands of less than three acres to vast expanses in Alaska. Habitats are equally diverse—from arctic tundra and towering mountain peaks in Alaska to tallgrass and wet prairies in the Dakotas, and tropical tree islands in the Florida Keys.

In addition to managing refuges, the refuge system also administers 37 wetland management districts that encompass thousands of waterfowl protection areas in 203 counties across the United States.

Wildlife refuges have been called America's best-kept secret. The yearlong Refuge System Centennial is changing that perception. Nearly 40 million people have visited wildlife refuges in the past year, coming in droves to festivals, dedications, fishing derbies, hunting expos, and family days where they learned the extraordinary story of the refuge system and the wonders of unspoiled nature.

The future of wildlife is best assured by giving people the chance to experience it firsthand. A new generation will develop a love for the natural world only if youngsters have a chance to cast their fishing lines into the waters of a nearby creek, listen to the whistling wings of mallards, or search for songbirds among a canopy of 100-year-old trees. With a wildlife refuge just an hour's drive from most metropolitan areas, the refuge system offers the best chance for today's

youth—too often trapped in front of a television screen—to see firsthand our nation's outdoor heritage.

The refuge system is also the embodiment of Interior Secretary Gale Norton's "Four C's"—consultation, cooperation, communication, all in the service of conservation. Some 38,000 volunteers form a cooperative workforce 10 times larger than the refuge system staff. Volunteers accomplish 20 percent of the work done on refuges. More than 240 community Friends groups are key partners in achieving refuge goals, often raising funds for projects.

In 2003 alone, more than 1,400 partners—especially our Friends groups—donated more than \$10 million in money, services, and labor to the refuge system, adding \$5 of value to every \$3 budgeted.

The seed of an idea that began in 1903 on a tiny Pelican Island—that each generation has a responsibility to pass on some untouched, unmarred places of natural wonder—has blossomed into the National Wildlife Refuge System, the world's most expansive network of protected lands dedicated to wildlife conservation.

Now, we begin to celebrate the second century of the refuge system. There is no better way to salute the refuge system's achievements than by visiting a wildlife refuge with binoculars, fishing rod, shotgun or camera in hand, surrounded by the next generation of conservationists and outdoor enthusiasts in tow. So come out and enjoy your National Wildlife Refuge System.



Director

KEY TO REAL PROPERTY NUMBERS

SEPTEMBER 30, 2005

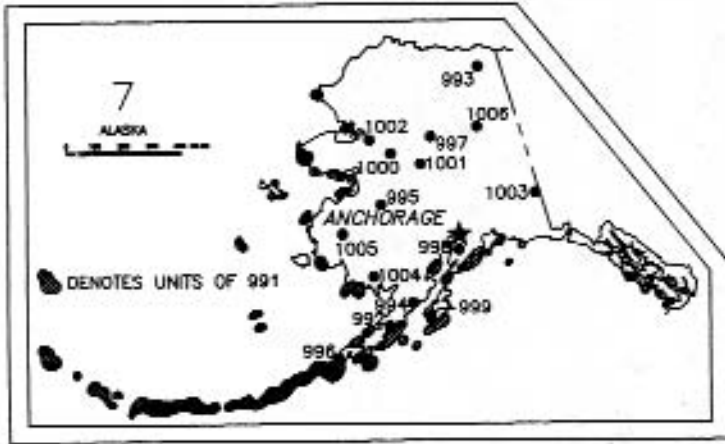
NFH
NWR
WMA

National Fish Hatchery
National Wildlife Refuge
Wildlife Management Area

831	San Marcos NFH, TX	1057	John Hay NWR, NH	1259	Rocky Mountain Arsenal NWR, CO
834	St. Johns NWR, FL	1060	Little Sandy NWR, TX	1231	Big Branch Marsh NWR, LA
835	Conscience Point NWR, NY	1062	Flat Knobs NWR, MO	1232	Stone Lakes NWR, CA
838	Julia Butler Hansen NWR, OR & WA	1063	San Joaquin River NWR, CA	1235	Big Muddy Nat. Fish & Wildlife Refuge, MO
839	Allegheny NFH, PA	1065	Milroy Accl NWR (Havast Inset)	1241	Maple NWR, MA
840	Minnesota Valley NWR, MN	1066	Lake Ophelia NWR, LA	1244	Rappahannock R. NWR, VA
842	Southwest Point NWR, RI	1075	McCall NFH, ID	1245	San Diego NWR, CA
843	Plum Tree Island NWR, VA	1076	Sweetwater Marsh NWR, CA	1247	Mandary NWR, LA
845	Saddle Mountain NWR, MA	1078	Sunbreeze Meadows NWR, ME	1250	Curry NFH, UT
846	Lewis and Clark NWR, OR	1084	Cameron Prairie NWR, LA	1258	Ten Thousand Islands NWR, FL
847	Nomans Land Island NWR, MA	1081	Logan Cove NWR, AR	1259	Key Cove NWR, AL
848	Vulpack NWR, NH	1082	Florida Panther NWR, FL	1261	Black Bayou Lake NWR, LA
849	Sand Island NWR, ME	1093	Cape May NWR, NJ	1262	Bayou Chute NWR, ME
850	Thatcher Prairie Chicken NWR, TX	1084	Petaquemet Cove NWR, PR	1267	Sluis O. Canal Nat. Fish & Wild. Ref., MA, NH & VT
851	Marcola NWR, IL	1113	Lacuna Cartagena NWR, PR	1268	Maconne NWR, SC
852	Pond Island NWR, ME	1118	Sacramento River NWR, CA	1269	Nogge Valley Hatchery, ID
853	Nambuccet NWR, WA	1122	Beard Swamp NWR, CA	1270	Eagle (Fish) Lab, ID
855	Hondar NWR, HI	1124	St. Catherine Creek NWR, MS	1271	Blackfoot Valley WMA, MT
856	Humboldt Bay NWR, CA	1125	Bayou Sauvage NWR, LA	1272	Clarke River NWR, KY
857	Swan River NWR, MT	1126	Pocahontas Lakes NWR, NC	1274	Deerhook NFH, ID
858	Great Diurnal Swamp NWR, NC & VA	1127	Lyons Ferry NFH, WA	1275	Livingston Stone NFH, CA
859	Huleia NWR, HI	1129	Driftless NFH, ID	1276	Ingram Fish Hatchery & Sodalitas, OR
860	Ocoquin Bay NWR, VA	1132	Driftless Area NWR, IA	1277	Louisbourg Fish Hatchery, WA
861	Watauga NWR, VA	1137	Cypress Creek NWR, IL	1278	Arconack NWR, NE
862	Watauga NWR, VT	1138	Grand Bay NWR, AL & MS	1279	Colorado River WMA, UT
863	Rosa Accl NWR (Pacific Area Inset)	1139	Hamden Slough NWR, MN	1280	Last Trail NWR, MT
864	Franklin Island NWR, ME	1140	Roadside Slough NWR, MN	1281	Navasota Island NWR, SO
865	Black Island NWR, RI	1142	Alca Bath NWR, SC	1282	Shawangunk Greenlands NWR, NY
867	American Pupfish Station, NY	1143	Frantz Lake NWR, WA	1283	Whitfleety Creek, NH, W
868	Kanawanda NWR, VA	1149	Gray Harbor NWR, WA	1284	Park Louisa NWR, IA & IL
870	San Pablo Bay NWR, CA	1153	Ohio River Islands NWR, KY, PA & WV	1285	Great River NWR, IL & MO
871	Kispiox NWR, VA	1154	James River NWR, VA	1286	Tao Rivers NWR, IL & MO
872	Seedfield NWR, NM	1155	Dohoney NWR, MS	1287	Middle Mississippi River NWR, IL & MO
876	Cocoa NWR, MA	1156	Totomatchie NWR, MS	1288	Big Oak NWR, IN
878	Boyer Island NWR (Pacific Area Inset)	1158	Tucuman NFH, WA	1289	Cat Island NWR, LA
879	Holland Island NWR (Pacific Area Inset)	1159	Nashua Bay NWR, OR	1291	John W. & Louise Salar NWR, NE
880	Jervis Island NWR (Pacific Area Inset)	1161	Mad Smith NWR, IA	1291	Guadalupe-Nipomo Dunes NWR, CA
881	Peik Woman NWR, VE	1162	Archie Carr NWR, FL	1292	North Dakota WMA, ND
882	Wakoh NFH, WA	1165	Misquilly NFH, WA	1293	Clearwater NFH, ID
883	Sacramento Meadows NWR, NJ	1171	Ozark Corcoran NWR, MO	1295	Northern Tallgrass Prairie NWR, MN
884	Egmont Key NWR, FL	1174	Wakili River NWR, NJ & NY	1296	Caldwater River NWR, MS
888	Touram Pond NWR, RI	1176	North Central Valley WMA, CA	1297	Opau Forest NWR, HI
890	Hopper Mountain NWR, CA	1178	Rydell NWR, NH	1298	Caddo Lake NWR, TX
898	San Francisco Bay NWR, CA	1179	Balsam Canyonlands NWR, TX	1299	Padmyra Accl NWR (Pacific Area Inset)
900	Oplima NWR, OR	1180	Bayou Corcoran NWR, LA	1303	Kingman Reef NWR (Pacific Area Inset)
901	Wilsie NWR, MS	1181	Marin Islands NWR, CA	1301	Aeschel NWR, MA
903	Big Stone NWR, MN	1181	Marlboro Lake NWR, WY	1302	Vaquas NWR, PR
904	Woody NWR, TX	1182	Grand Cole NWR, LA	1303	Dakota Tallgrass Prairie, ND & SD
906	Seal Beach NWR, CA	1184	Stret Bay NWR, OR	1309	Bayou Teche NWR, LA
907	Felsenhol NWR, AR	1184	Tea Fords NWR, CO	1311	Red River NWR, LA
908	D'Arbonne NWR, LA	1186	Meads Das Cymas NWR, KS	1312	Cochaco River NWR, AL
909	Mississippi Sandhill Crane NWR, MS	1186	Great Bay NWR, NH	1313	Becca NWR, CO
910	Karl E. Mundt NWR, NE & SD	1189	Tuscarora River NWR, ME & NH	1314	Nantahala Longleaf NWR, AL
911	Pearl Harbor NWR, HI	1190	Lake Umbagog NWR, ME & NH		
912	Proctor Island NWR, SC	1193	Watauga River NWR, OR		
914	Elkhead Slough NWR, CA	1193	Honey Brake NWR, LA		
915	Kalahad NWR, HI	1196	Kaalia Pond NWR, HI		
920	Deschutes NWR, OR	1199	Bill Williams NWR, AZ		
921	James Campbell NWR, HI	1200	Leslie Canyon NWR, AZ		
922	Iron River NFH, W	1207	Crane Meadows WMA, MN		
924	Saltina River NWR, CA	1208	Guam NWR (Pacific Area Inset)		
925	Morgan Brake NWR, MS	1209	Bad Knob NWR, AR		
926	Panther Swamp NWR, MS	1210	Deep Fork NWR, OK		
928	Green Cay NWR, V	1212	Emiquon NWR, IL		
929	Bear Valley NWR, OR	1212	Cowardin Meadows NWR, NY		
930	Blowing Rock Cave NWR, AL	1216	Trinity River NWR, TX		
931	Upper Ouachita NWR, LA	1218	Lake Wales Ridge NWR, FL		
937	Featherstone NWR, VA	1224	Carson Valley NWR, WY		
		1225	Pond Creek NWR, AR		
		1226	Patoka River NWR, IN		

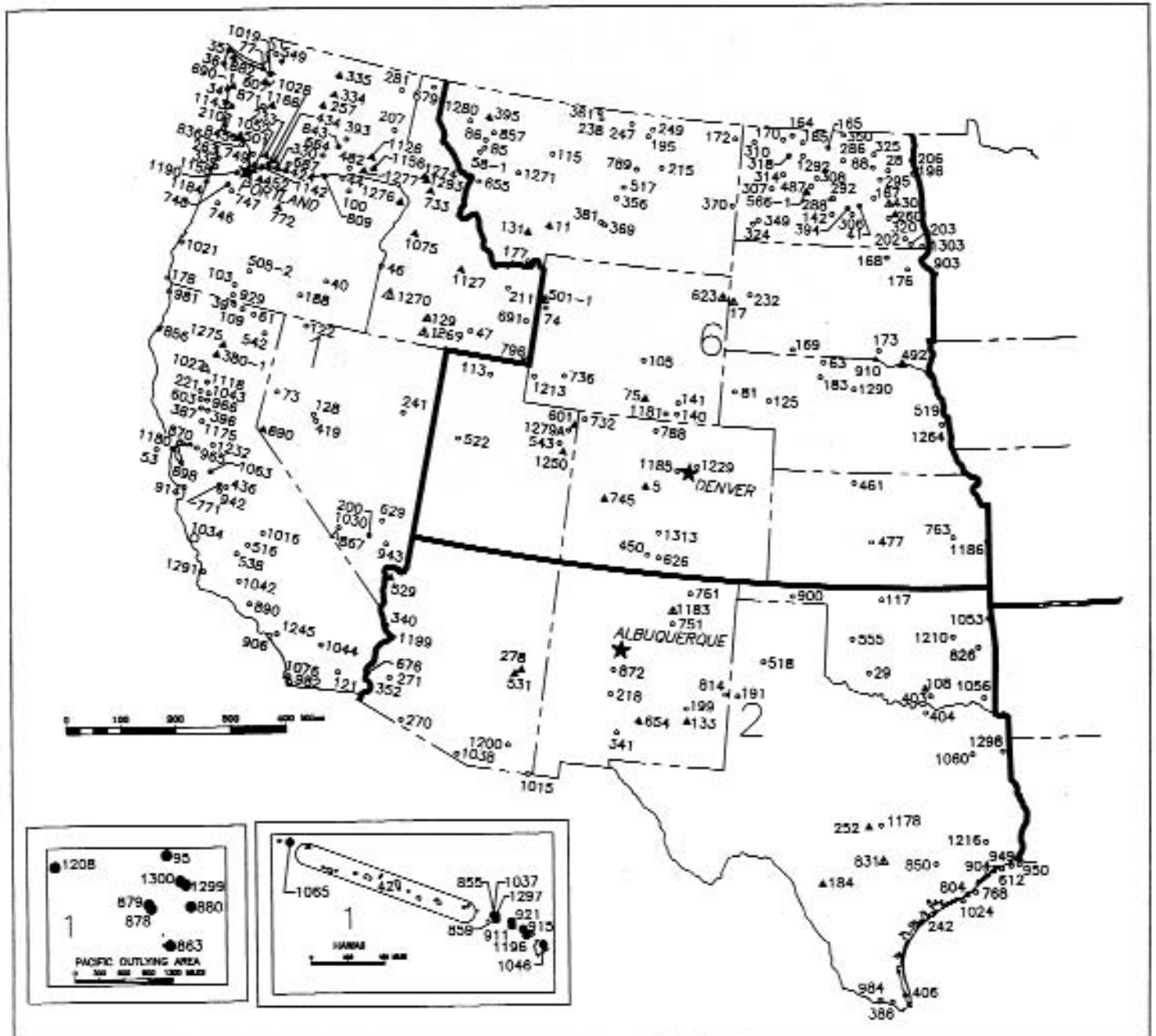
NATIONAL FISH AND WILDLIFE MANAGEMENT AREAS

★ REGIONAL OFFICE — REGIONAL BOUNDARY



- NATIONAL WILDLIFE REFUGE
- WILDLIFE RESEARCH CENTER
- ▲ NATIONAL FISH HATCHERY
- ▲ FISH HATCHERY AND RESEARCH STATION
- ▲ FISHERY RESEARCH STATION
- ▲ FISH HATCHERY (REALTY INTEREST ONLY)

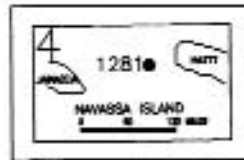
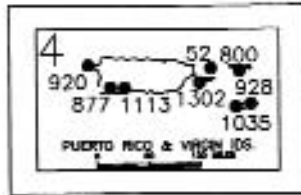
COMPILED IN THE DIVISION OF REALTY
WASHINGTON, DC SEPTEMBER 30, 2003



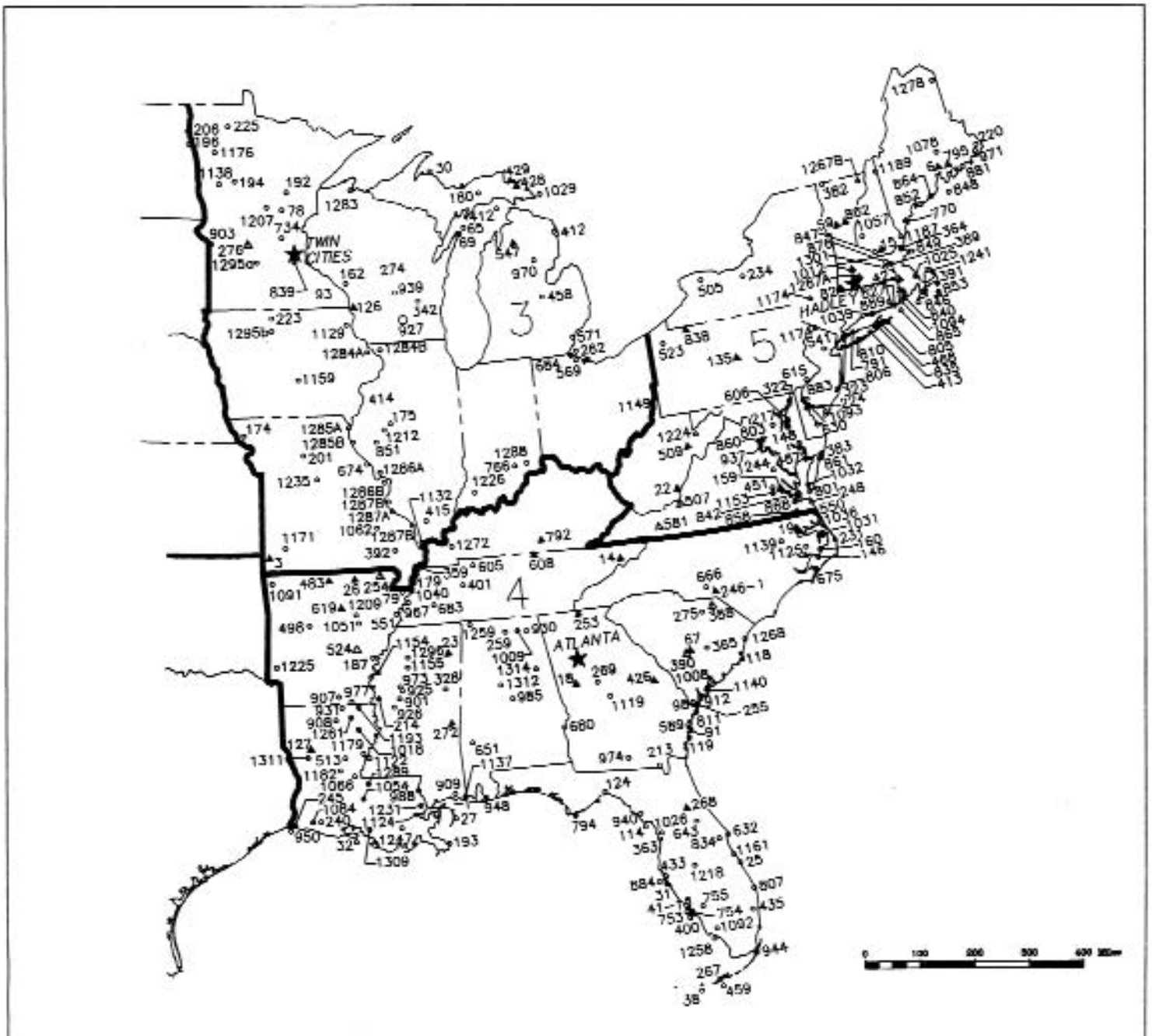
NATIONAL FISH AND WILDLIFE MANAGEMENT AREAS

REGIONAL OFFICE **—** REGIONAL BOUNDARY

- NATIONAL WILDLIFE REFUGE
- WILDLIFE RESEARCH CENTER
- ▲ NATIONAL FISH HATCHERY
- ▲ FISH HATCHERY AND RESEARCH STATION
- ▲ FISHERY RESEARCH STATION
- ▲ FISH HATCHERY (REALTY INTEREST ONLY)



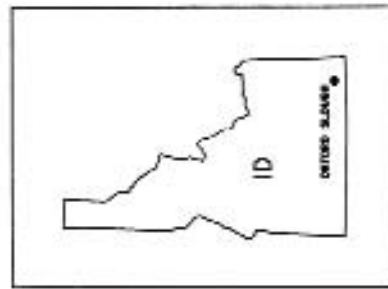
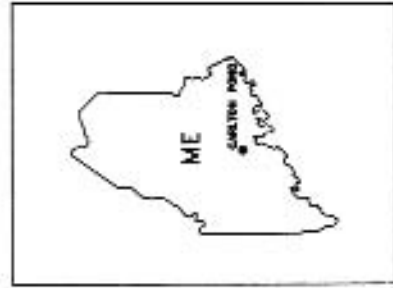
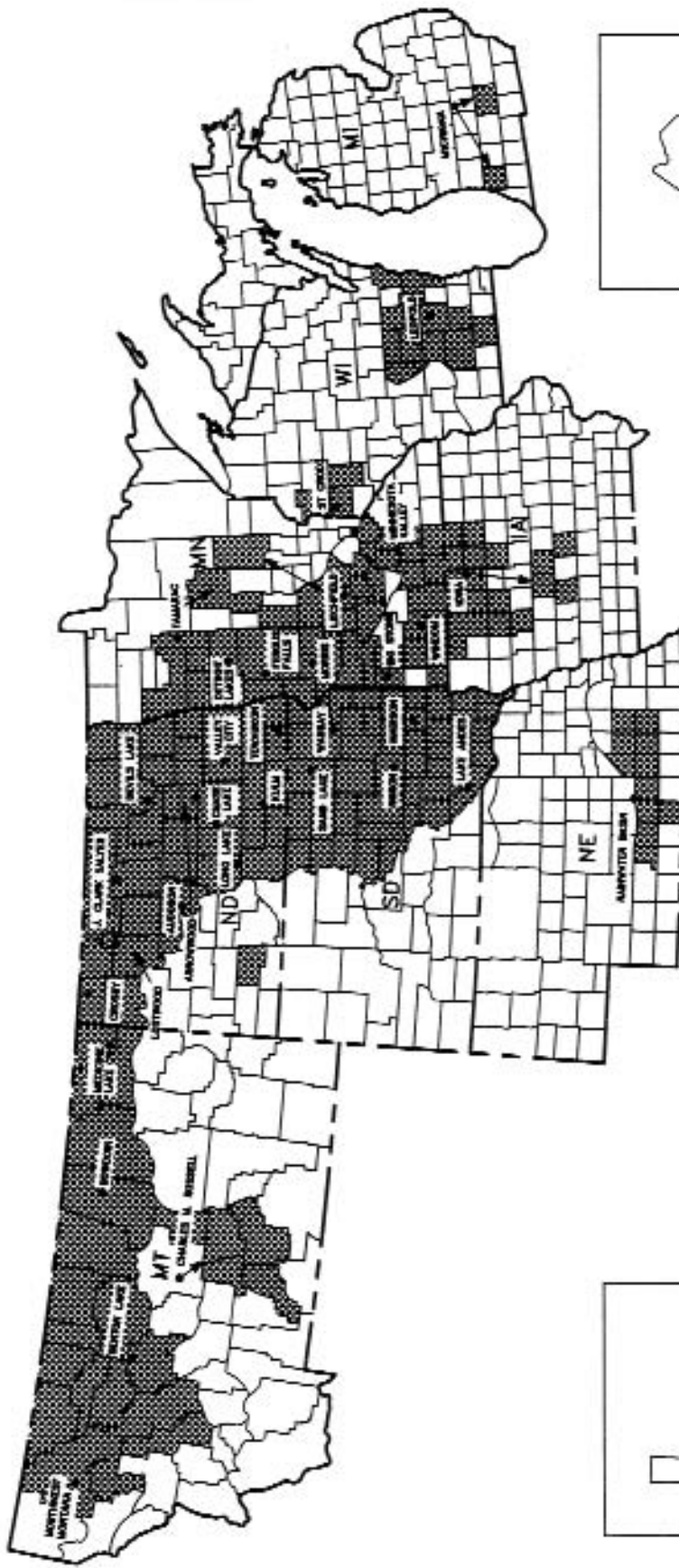
COMPILED IN THE DIVISION OF REALTY
WASHINGTON, DC SEPTEMBER 30, 2003



WATERFOWL PRODUCTION AREAS

UNITED STATES
FISH AND WILDLIFE SERVICE

UNITED STATES
DEPARTMENT OF THE INTERIOR



- COUNTRIES IN WHICH SOME WETLANDS HAVE BEEN ACQUIRED OR LEASED
- WETLANDS MANAGEMENT DISTRICT



COPIED IN THE DIVISION OF REALTY
WASHINGTON, DC SEPTEMBER 30, 1983

Significant Land Acquisition Accomplishments in Fiscal Year 2003

The U.S. Fish and Wildlife Service acquired fee title or other interest in nearly 511,000 acres of land in Fiscal Year 2003, and the number of national wildlife refuges increased from 540 in FY 2002 to 542 in FY 2003. New units established as part of the National Wildlife Refuge System in Fiscal Year 2003 were the Baca National Wildlife Refuge (NWR) in Colorado and Mountain Longleaf NWR in Alabama, as authorized by law.

Baca NWR: Public Law 106-530 authorized the establishment of the Baca National Wildlife Refuge in San Luis Valley, Colorado. The San Luis Valley contains the largest and most important concentration of wetlands in Colorado. This refuge is established to protect water resources, maintain water rights, and minimize to the extent consistent with the protection of national wildlife resources, adverse impacts on other water users. The wetland areas are important habitat to a variety of water-dependent birds such as shorebirds and waterfowl (also see cover).

Mountain Longleaf NWR: Public Law 107-314 authorized the transfer of approximately 7,759 acres of the former Fort McClellan in Anniston, Alabama for the establishment of the Mountain Longleaf NWR. The refuge is established to enhance, manage and protect the unique mountain longleaf pine community. This forest type is being rapidly lost in the southeastern United States and this population may represent the largest and most pristine example of the mountain longleaf pine forest. The area also provides habitat for the endangered gray bat and has historically provided habitat for the endangered red-cockaded woodpecker.

Also, numerous partnership opportunities resulted in several additions to existing national wildlife refuges. The **Cahaba River NWR** experienced significant growth in Fiscal Year 2003. In partnership with The Nature Conservancy (TNC), the Service acquired an additional 1,857 acres. The refuge was established in 2000 and is now over eighty percent complete. The

Cahaba River is one of the nation's most biologically diverse and threatened rivers. The river provides habitat for a number of rare and imperiled fish, mollusks, and plant species.

The **Red River NWR** is comprised of five units distributed along a 280 mile stretch in northwest Louisiana. Land acquisition efforts began in 2002, and an additional 2,960 acres have been acquired (Spanish Lake Bottoms Unit, Headquarters Unit and Bayou Pierre Unit) doubling the size of the refuge. These land acquisition efforts have been accomplished with the assistance of The Conservation Fund (TCF) and TNC. Eventually, the refuge will provide habitat and sanctuary for over 350 species of birds.

The Service acquired 6,924 acres at **Cat Island NWR** in Louisiana by partnering with TNC. This refuge contains one of the highest densities of old-growth bald cypress in the nation and the largest bald cypress known in the United States. The refuge provides habitat for a natural diversity of fish and wildlife, including non-game neotropical migratory birds, breeding and wintering waterfowl, woodcock, wading birds, and the threatened Louisiana black bear.

The Service acquired a 153-acre tract at **Detroit River International Wildlife Refuge**. This tract was formerly a diked farm on the estuary shore of the Detroit River and represents the first acquisition at the new international refuge. This vital acquisition will provide feeding and nesting habitat for thousands of ducks, including canvasbacks.

The Service, in cooperation with the State of California completed acquisition of the Cargill tract totaling 16,500 acres at **Don Edwards San Francisco Bay NWR**. The Service acquired approximately 9,600 acres, and the remaining acreage was acquired by the State. This property represents a unique environmental opportunity to restore wetlands at the edge of the San Francisco Bay where wetland loss has been significant.

The **Siletz Bay NWR** was established in 1991 to protect and restore important coastal wetland habitats and upland buffers for a variety of estuarine-dependent fish and wildlife resources. Land acquisition efforts are focused on acquiring former diked tidelands that can be restored. After six years of negotiations, the Service acquired two tracts of land totaling four acres. The acquisition of these tracts were essential for a major tidal marsh restoration project to proceed. The Millport Slough Tidal Marsh Restoration Project will restore 100 acres of tidal salt marsh. Our partners on this project include Pacificorp, Ducks Unlimited, Confederate Tribes of the Siletz Indians, Forest Service, Mid-Coast Watershed Council, Oregon Coastal Program, Oregon Habitat Joint Venture, and the American Land Conservancy.

The Service acquired three tracts of land that are essential to the tidal marsh restoration project within the Ni-les'tun Unit of the **Bandon Marsh NWR**. The Service purchased one tract, and TNC purchased another tract for eventual acquisition by the Service when appropriated funds are received. The third tract was donated and will preclude the need to construct expensive dikes and water control structures as part of the restoration project, thus resulting in considerable cost savings to the refuge. When completed, this restoration project will be the largest ever constructed in the state of Oregon. Partnerships with the Bandon Dunes Golf Resort, Ducks Unlimited, Coquille Indian Tribe, Confederate Tribes of the Siletz Indians, TNC, The Archaeological Conservancy, Shoreline Education for Awareness, South Slough National Estuarine Research Reserve, Port of Bandon, Oregon Coastal Program, and Oregon Habitat Joint Venture have allowed us to acquire 857 of the 1,000 acres in the approved acquisition boundary.

The **Nestucca Bay NWR** was expanded in 2000 to protect key habitats for threatened and endangered species such as Coho Salmon. This rare and unique

coastal bog ecosystem provides a diversity of habitats for migratory birds, mammals, amphibians, as well as compatible wildlife-dependent recreational activities. The Service now preserves all tidal salt marsh within the refuge boundary. The Service also accepted a donation on the Marsh Unit that serves as a buffer between a housing development and the marsh.

Palmyra Atoll NWR provides nesting habitat for migratory seabirds. The Service purchased approximately 416 acres of this beautiful and resource rich atoll from TNC and established the land base of the refuge. This important acquisition also included a donation from TNC for access and rights to use the infrastructure and a site on Cooper and Menge Islands for refuge management purposes. The Service is working cooperatively with TNC to implement refuge management programs and permit compatible public use for: wildlife observation and photography, environmental education and interpretation, recreational fishing, and access by recreational sailboats and motorboats.

The Clark County Conservation of Public Land and Natural Resources Act of 2002

added 26,433 acres of land to the **Desert National Wildlife Range**. This land was previously under the jurisdiction of the Bureau of Land Management and will provide additional habitat for the bighorn sheep, desert tortoise, and a wide variety of flora and fauna found where the Mojave Desert and the Great Basin meet.

Public Law 106-398, as amended by Public Law 107-107 authorized the transfer of 14,573 acres from the Department of the Navy to the Secretary of the Interior for the **Vieques NWR** in Puerto Rico. On April 29, 2003, the General Services Administration transferred an additional 96 acres for a total of 14,699 acres. Vieques National Wildlife Refuge is the largest refuge in the Caribbean. The refuge contains several ecologically distinct habitats including: beaches, coastal lagoons, mangrove wetlands, and upland forested areas. The marine environment surrounding the refuge contains coral reefs and sea grass beds.

The U.S. Army and Department of the Interior signed a Memorandum of Agreement on September 26, 2003 to transition 9,404 acres of the Savanna Army Depot Activity in Savanna, Illinois, into the National Wildlife Refuge System.

On the same day, the Department accepted transfer of primary jurisdiction over two parcels totaling 3,022 acres. The area is now known as the Lost Mound Unit of the **Upper Mississippi River National Wildlife and Fish Refuge** and provides increased protection and conservation of the unique natural resources found there. Habitat at Lost Mound includes sand prairie and sand savanna—atypical sand formations at the southern zone of what is referred to as the “driftless” area—and contains one of the largest natural grasslands in the Midwest. Most of Lost Mound is riverine/flood plain forest that provides habitat for marsh and water birds, raptors, waterfowl, neotropical migrants, otter, beaver, muskrats and fish. Both the uplands and bottomlands of the Unit have excellent wildlife and biodiversity values. Lost Mound Unit will also provide future opportunities for public recreation and ecotourism in this area. The Service will manage the area while Army continues to clean up the hazardous substances and other environmental contaminants found there. Lost Mound is jointly managed by the Service and the Illinois Department of Natural Resources (ILDNR).

A complete list of new additions to the National Wildlife Refuge System is as follows:

<i>State</i>	<i>Unit Name</i>	<i>Acres</i>	<i>Date Est.</i>
Colorado	Baca NWR	3,302	4/10/2003
Alabama	Mountain Longleaf NWR	7,759	5/29/2003

TABLE 1 - SUMMARY BY CATEGORIES

CATEGORY	RESERVED FROM PUBLIC DOMAIN		ACQUIRED BY OTHER FEDERAL AGENCY		DEVISE OR GIFT	PURCHASED		AGREEMENT, EASEMENT OR LEASE	TOTAL ACRES	
	SOLE OR PRIMARY	SECONDARY	SOLE OR PRIMARY	SECONDARY		ACRES	COST (\$)			
NATIONAL WILDLIFE REFUGES	542	81,327,397.71	690,888.04	5,144,156.02	1,229,726.55	705,688.91	4,140,126.05	1,770,263,754.98	1,303,425.64	92,541,338.18
WATERFOWL PRODUCTION AREAS	203	15,897.64	0.00	26,758.41	0.00	13,340.96	685,530.71	194,197,575.74	7,233,670.30	7,995,098.77
COORDINATION AREAS	50	56,596.61	0.00	159,375.47	95,739.14	0.00	691.15	13,480.00	63,544.00	315,824.35
TOTAL	795	81,399,881.44	690,888.04	5,310,187.90	1,285,465.47	719,029.87	4,826,347.87	1,962,474,810.72	3,620,640.14	95,852,780.75
ADMINISTRATIVE SITES	47	50.95	36.00	7.40	0.00	.75	1,025.15	10,570,689.05	37.04	1,157.29
NATIONAL FISH HATCHERIES	69	3,627.09	987.09	2,596.85	3,682.01	1,458.52	3,273.90	3,196,940.79	4,360.85	21,846.31
TOTAL	116	3,658.04	1,025.09	2,604.25	3,682.01	1,339.27	6,299.05	13,767,229.84	4,397.89	25,003.60
GRAND TOTAL	911	81,405,539.50	691,861.13	5,312,792.15	1,289,147.48	720,369.14	4,832,646.92	1,976,242,040.56	3,625,038.03	95,875,384.35

REPORT DEFINITIONS

THE FOLLOWING DEFINITIONS ARE USED SOLELY FOR ADMINISTRATIVE PURPOSES IN GROUPING LAND USE CATEGORIES FOR THIS REPORT AND DO NOT NECESSARILY REFLECT THE DEFINITIONS FOUND IN 50 CFR 25.12

ADMINISTRATIVE SITE:	LAND USED TO SUPPORT ADMINISTRATIVE PROGRAMS, SUCH AS MAINTENANCE FACILITIES OR OFFICES, AND OFF-SITE VISITOR CENTERS (TABLE 6)
COORDINATION AREA:	ANY AREA ADMINISTERED AS PART OF THE NATIONAL WILDLIFE REFUGE SYSTEM AND MANAGED BY THE STATE UNDER COOPERATIVE AGREEMENTS BETWEEN THE SERVICE AND A STATE FISH AND WILDLIFE AGENCY (TABLE 5).
MIGRATORY WATERFOWL REFUGE OR A FEDERAL WATER RESOURCE PROJECT:	FEDERAL LAND MANAGED BY THE SERVICE AS PART OF THE NATIONAL WILDLIFE REFUGE SYSTEM TO MITIGATE A FEDERAL WATER RESOURCE PROJECT FOR THE BENEFIT OF MIGRATING WATERFOWL (AND OTHER WILDLIFE) UNDER THE FISH AND WILDLIFE COORDINATION ACT (TABLE 9).
NATIONAL FISH HATCHERY:	FACILITY WHERE FISH ARE RAISED. HATCHERY OBJECTIVES ARE TO REPLENISH DEPLETED STOCKS, TO MITIGATE FEDERAL WATER PROJECTS, TO ASSIST WITH THE MANAGEMENT OF FISHERY RESOURCES ON FEDERAL (PRIMARILY SERVICE) AND INDIAN LANDS, AND TO ENHANCE RECREATIONAL FISHERIES (TABLE 7.)
NATIONAL WILDLIFE REFUGE:	ANY AREA OF THE NATIONAL WILDLIFE REFUGE SYSTEM, EXCEPT COORDINATION AREAS AND WATERFOWL PRODUCTION AREAS (TABLE 5).
WATERFOWL PRODUCTION AREA:	ANY WETLAND OR POthOLE AREA ACQUIRED PURSUANT TO THE MIGRATORY BIRD HUNTING AND CONSERVATION STAMP ACT OR OTHER STATUTORY AUTHORITY AND ADMINISTERED AS PART OF THE NATIONAL WILDLIFE REFUGE SYSTEM AND IDENTIFIED BY COUNTY DESIGNATION (TABLE 4).
WILDERNESS AREA:	SERVICE LAND DESIGNATED BY CONGRESS TO BE MANAGED AS A UNIT OF THE NATIONAL WILDERNESS PRESERVATION SYSTEM, IN ACCORDANCE WITH THE TERMS OF THE WILDERNESS ACT OF 1964. ALL SERVICE WILDERNESS AREAS OCCUR WITHIN NATIONAL WILDLIFE REFUGES, WITH THE EXCEPTION OF MOUNT MASSIVE WILDERNESS AREA WHICH IS LOCATED AT THE LEADVILLE NATIONAL FISH HATCHERY (TABLE 8).

NOTE: FOR CONVERSION TO METRIC UNITS

1 ACRE = .405 HECTARES

TABLE 2 - SUMMARY BY STATES, ASSOCIATED GOVERNMENTS AND POSSESSIONS

STATE	RESERVED FROM PUBLIC DOMAIN		ACQUIRED BY OTHER FEDERAL AGENCY		DYEAST OR GIFT	PURCHASED		AGREEMENT EASEMENT OR LEASE	TOTAL ACRES	
	SOIL OR PRIMARY	SECONDARY	SOIL OR PRIMARY	SECONDARY		ACRES	COST (\$)			
ALABAMA	11	0.00	0.00	16,114.00	37,621.62	1,214.59	12,713.34	20,432,070.00	1,317.69	69,181.26
ALASKA	48	76,243,206.75	66,687.00	1.89	0.00	65,185.98	280,830.81	129,925,911.65	145,482.34	76,779,394.77
ARIZONA	15	1,948,669.60	27,270.45	4,212.95	12,501.25	1,280.00	125,668.38	17,567,215.00	7,495.80	1,725,168.59
ARKANSAS	13	8,881.60	0.00	163,974.36	823.77	3,861.30	184,106.16	66,383,480.98	711.40	367,930.69
CALIFORNIA	42	81,073.38	45,118.29	35,380.77	6,467.84	10,623.79	154,178.16	195,564,375.06	127,111.83	679,954.86
COLORADO	12	16,402.00	0.00	4,285.05	17,000.00	309.33	68,864.08	14,192,978.36	1,707.07	88,829.38
CONNECTICUT	1	0.00	0.00	0.00	4.90	263.79	654.73	21,723,380.00	1.72	905.14
DELAWARE	7	0.00	0.00	541.30	0.00	29.60	24,632.16	7,894,752.76	952.19	26,126.43
FLORIDA	30	4,828.76	154.00	32,463.44	138,282.70	4,388.40	297,290.38	124,927,105.45	948,869.95	976,282.81
GEORGIA	10	0.00	0.00	39,373.66	3,275.80	25,579.36	408,365.39	8,896,027.04	4,289.33	480,633.54
HAWAII	13	254,418.10	0.00	72.80	61.15	91.38	43,791.46	38,574,518.60	343.75	299,380.44
IDaho	15	25,907.10	26,738.15	1,175.44	1,070.32	181.26	21,349.65	4,276,857.86	15,617.48	32,007.42
ILLINOIS	11	65.15	0.00	46,187.61	67,101.81	3,912.29	17,241.61	17,801,885.73	444.81	149,925.28
INDIANA	3	0.00	0.00	219.03	51,000.00	412.58	13,061.86	7,990,197.60	0.00	64,693.49
IOWA	27	333.66	0.00	0.00	47,237.94	81.22	64,736.88	37,440,183.71	712.01	115,151.73
KANSAS	5	0.00	0.00	116.30	29,241.21	199.29	29,131.77	5,573,019.40	6.37	58,895.05
KENTUCKY	3	0.00	0.00	0.00	26.47	0.00	9,325.88	7,111,499.15	0.00	9,348.33
LOUISIANA	24	10,462.65	2,892.30	281,417.20	0.00	16,977.79	237,426.39	119,092,675.16	25,357.72	564,332.25
MAINE	12	0.00	0.00	11,536.27	0.00	4,252.99	45,264.96	34,810,766.02	734.82	61,789.04
MARYLAND	5	0.00	0.00	11,856.89	0.00	3,940.99	29,671.62	15,810,081.28	68.21	43,516.31
MASSACHUSETTS	12	0.00	0.00	4,454.58	0.00	720.69	11,718.21	21,018,748.74	81.58	16,975.01
MICHIGAN	13	2,999.51	121.70	7,306.64	1,871.57	435.61	102,340.04	7,189,041.02	1,007.45	116,252.27
MINNESOTA	39	285.18	0.00	165,159.76	15,674.97	3,854.62	291,364.48	100,910,649.85	76,477.51	523,019.52
MISSISSIPPI	12	40.08	0.00	72,378.62	7,070.45	3,116.84	131,099.06	77,762,403.03	10,493.60	726,396.65
MISSOURI	17	0.00	0.00	11,087.58	13,607.00	90.90	47,623.99	10,392,331.12	259.43	72,688.00
MONTANA	53	433,134.99	388,952.77	36,733.28	156,323.81	6,601.57	91,076.57	21,319,716.08	162,178.00	1,334,004.17
NEBRASKA	17	15,766.88	2,684.81	70,013.85	0.00	4,781.65	81,748.81	16,379,546.74	3,341.89	178,339.89
NEVADA	11	2,344,908.96	18,261.22	4.45	623.20	2,339.11	86,085.21	23,951,578.25	65,944.22	2,416,386.37
NEW HAMPSHIRE	5	0.00	0.00	1,094.00	0.00	1,856.60	15,941.48	12,325,623.96	33.21	18,867.29
NEW JERSEY	4	0.00	0.00	6.86	1.96	4,825.79	65,033.82	111,949,612.18	2,905.35	71,975.78
NEW MEXICO	10	15,766.28	37,213.48	0.00	438.57	720,700.00	90,697.96	5,317,667.69	733.67	385,051.89
NEW YORK	12	0.00	0.00	1,829.19	0.00	5,624.04	19,681.25	10,345,319.67	1,946.95	29,081.43
NORTH CAROLINA	12	0.00	0.00	30,964.86	11.38	237,790.65	127,026.69	34,363,303.52	9,802.40	425,505.98
NORTH DAKOTA	108	18,337.86	0.00	138,426.49	14,962.69	4,493.98	318,804.38	29,179,486.86	1,100,960.12	1,596,185.20
OHIO	3	77.13	0.00	0.00	0.00	2,445.42	5,754.14	3,931,593.55	398.20	6,874.89
OKLAHOMA	10	77,966.20	0.00	622.49	61,224.08	450.55	25,996.49	13,309,144.31	3,861.89	170,121.70
OREGON	28	267,494.20	4,868.28	63,078.93	9,626.80	1,443.47	275,669.10	46,551,931.30	844.77	572,965.55
PENNSYLVANIA	4	0.00	0.00	87.26	45.04	243.14	9,672.39	9,835,376.73	0.00	10,047.83
RHODE ISLAND	5	0.00	0.00	581.96	0.00	630.89	997.38	17,250,300.00	156.20	2,366.63
SOUTH CAROLINA	9	0.00	0.00	35,214.67	100.00	8,906.45	57,611.01	24,802,162.22	43,915.16	165,747.29
SOUTH DAKOTA	51	1,848.76	0.00	28,782.89	381.00	9,096.46	163,713.94	29,485,092.79	1,143,097.55	1,347,122.60
TENNESSEE	8	0.00	0.00	7,925.67	23,310.81	8.26	40,916.34	33,773,496.19	13,682.07	117,843.35
TEXAS	22	0.00	0.00	40,742.73	18,431.84	14,373.47	458,624.65	194,387,675.12	23,431.30	565,844.00
UTAH	9	65,780.81	0.00	2,302.91	0.00	4,285.43	34,778.23	4,168,528.72	4,917.28	112,144.66
VERMONT	4	0.00	0.00	0.00	0.00	346.36	52,739.87	7,329,647.37	86.00	33,230.18
VIRGINIA	14	0.00	0.00	3,994.33	0.00	33,294.95	69,490.65	76,854,969.89	4,372.15	133,652.08
WASHINGTON	39	40,488.42	2,182.11	34,874.66	187,347.02	1,251.87	70,137.86	38,316,876.78	7,634.20	545,954.14
WEST VIRGINIA	4	0.00	0.00	18.90	0.00	166.87	18,306.06	42,965,781.10	28.34	18,600.17
WISCONSIN	26	747.93	0.00	99,468.37	40,341.00	174.64	96,549.33	21,377,378.31	38.40	237,319.67
WYOMING	13	23,201.38	11,301.37	16,079.33	13,349.65	4,474.22	26,918.73	11,747,700.76	6,954.47	102,680.13
AMERICAN SAMOA	1	0.00	37,453.00	1,413.00	0.00	0.00	0.00	0.00	0.00	39,866.00
BAKER ISLAND	1	0.00	0.00	31,736.89	0.00	0.00	0.00	0.00	0.00	31,736.89
GUAM	1	0.00	0.00	772.10	0.00	0.00	0.00	0.00	22,456.00	23,228.10

TABLE 2 - SUMMARY BY STATES, ASSOCIATED GOVERNMENTS AND POSSESSIONS

STATE		RESERVED FROM PUBLIC DOMAIN		ACQUIRED BY OTHER FEDERAL AGENCY		DEVISE OR GIFT	PURCHASED		AGREEMENT EASEMENT OR LEASE	TOTAL ACRES
		SOFT OR PRIMARY	SECONDARY	SOFT OR PRIMARY	SECONDARY		ACRES	COST (\$)		
HOLLAND ISLAND	1	0.00	0.00	52,590.25	0.00	0.00	0.00	0.00	0.00	52,590.25
JARVIS ISLAND	1	0.00	0.00	37,519.17	0.00	0.00	0.00	0.00	0.00	37,519.17
JOHNSTON ATOLL	1	0.00	0.00	100.00	0.00	0.00	0.00	0.00	0.00	100.00
KINGMAN REEF	1	0.00	0.00	426,397.00	0.00	0.00	0.00	0.00	0.00	426,397.00
MIDWAY ISLANDS	1	0.00	0.00	298,156.50	262,885.00	0.00	0.00	0.00	0.00	561,041.50
NAVASSA ISLAND	1	0.00	0.00	564,990.00	0.00	0.00	0.00	0.00	0.00	564,990.00
PALMYRA ATOLL	1	0.00	0.00	505,965.00	0.00	0.00	415.75	8,900,000.00	7.90	504,381.05
PURTO RICO	5	0.00	0.00	30,457.74	68.00	0.00	1,289.38	2,999,265.65	787.10	22,562.22
VIETNAM ISLANDS	3	0.00	0.00	45.15	0.00	0.00	545.94	3,757,570.00	0.00	591.09
GRAND TOTAL	911	0.00	0.00	3,312,792.15	1,289,147.48	730,269.14	4,852,656.92	1,976,242,040.36	5,625,076.05	95,875,284.35

TABLE 2A - SUMMARY BY STATES, ASSOCIATED GOVERNMENTS AND POSSESSIONS

STATE	RESERVED FROM PUBLIC DOMAIN		ACQUIRED BY OTHER FEDERAL AGENCY		DEVISE OR GIFT	PURCHASED		ACREMENT EASEMENT OR LEASE	TOTAL ACRES	
	SOLE OR PRIMARY	SECONDARY	SOLE OR PRIMARY	SECONDARY		ACRES	COST (\$)			
ALABAMA	3	0.00	0.00	7,758.68	0.00	0.00	1,858.01	3,066,413.00	0.00	9,616.69
ALASKA	6	0.00	0.00	0.00	0.00	0.00	1,139.44	1,137,000.00	(.19)	1,139.44
ARIZONA	1	0.00	0.00	0.00	0.00	0.00	49.88	152,000.00	0.00	49.88
ARKANSAS	7	0.00	0.00	0.00	0.00	0.00	927.38	1,847,754.00	0.00	927.38
CALIFORNIA	7	0.00	0.00	0.00	0.00	209.80	1,796.70	7,230,000.00	2,571.80	8,017.90
COLORADO	3	0.00	0.00	3,301.84	0.00	718.90	638.36	787,000.00	21.00	4,180.10
CONNECTICUT	1	0.00	0.00	0.00	0.00	0.00	32.80	6,000,000.00	0.00	32.80
FLORIDA	8	0.00	0.00	(146.20)	0.00	1.92	197.49	1,058,300.00	42.00	286.21
GA	7	0.00	0.00	0.00	0.00	0.00	562.14	619,000.00	0.00	562.14
ILLINOIS	2	0.00	0.00	5,077.00	6,382.00	0.00	778.64	352,209.78	0.00	9,682.64
INDIANA	1	0.00	0.00	0.00	0.00	0.00	80.00	44,000.00	0.00	80.00
IOVA	2	0.00	0.00	0.00	0.00	0.00	798.17	768,758.75	0.00	798.17
KENTUCKY	1	0.00	0.00	0.00	0.00	0.00	468.07	985,698.00	0.00	468.07
LOUISIANA	5	0.00	0.00	0.00	0.00	0.00	9,676.55	9,328,093.00	1,846.74	13,523.29
MAINE	3	0.00	0.00	0.00	0.00	0.00	252.20	3,140,500.00	0.00	252.20
MARYLAND	1	0.00	0.00	0.00	0.00	0.00	486.00	986,580.00	0.00	486.00
MASSACHUSETTS	1	0.00	0.00	0.00	0.00	0.00	178.26	3,194,400.00	0.00	178.26
MICHIGAN	1	0.00	0.00	0.00	168.00	0.00	152.53	600,000.00	656.45	976.98
MINNESOTA	20	0.00	0.00	470.00	0.00	175.19	5,271.17	3,730,166.75	962.25	5,157.59
MISSISSIPPI	4	0.00	0.00	0.00	0.00	45.63	254.69	284,180.00	120.00	400.32
MISSOURI	1	0.00	0.00	0.00	0.00	0.00	1,809.00	2,610,700.00	0.00	1,809.00
MONTANA	15	0.00	0.00	0.00	0.00	51.00	880.30	185,000.00	4,767.73	5,717.46
NEBRASKA	1	0.00	0.00	0.00	0.00	0.00	28.94	198,000.00	0.00	28.94
NEVADA	3	26,498.79	0.00	4.45	0.00	0.00	267.40	959,500.00	0.00	26,770.24
NEW HAMPSHIRE	2	0.00	0.00	0.00	0.00	0.00	5,041.50	1,982,580.00	0.00	5,041.50
NEW JERSEY	3	0.00	0.00	0.00	0.00	0.00	222.64	3,828,300.00	0.00	222.64
NORTH CAROLINA	4	0.00	0.00	0.00	0.00	38.00	1,648.03	1,469,400.00	(37.90)	1,688.03
NORTH DAKOTA	21	0.00	0.00	(8.48)	0.00	180.00	16.61	1,300.00	29,990.59	30,257.22
OKLAHOMA	1	0.00	0.00	0.00	0.00	0.00	90.00	31,500.00	0.00	90.00
OREGON	5	0.00	0.00	(165.00)	0.00	63.95	417.90	424,528.00	10.00	526.85
RHODE ISLAND	2	0.00	0.00	0.00	0.00	0.00	187.42	1,000,000.00	0.00	187.42
SOUTH CAROLINA	3	0.00	0.00	0.00	0.00	43.72	2,745.82	4,985,584.00	0.00	2,789.54
SOUTH DAKOTA	27	0.00	0.00	0.00	0.00	1,126.71	103.43	86,190.00	41,947.58	47,022.77
TENNESSEE	2	0.00	0.00	0.00	0.00	0.00	877.37	1,964,868.00	0.00	877.37
TEXAS	6	0.00	0.00	0.00	0.00	631.83	32,165.04	15,175,541.49	48.58	32,865.25
UTAH	3	0.00	0.00	0.00	0.00	14.22	184.79	695,000.00	0.00	118.01
VERMONT	1	0.00	0.00	0.00	0.00	0.00	0.00	5,790.00	0.00	0.00
VIRGINIA	2	0.00	0.00	0.00	0.00	0.00	555.80	1,292,480.00	0.00	555.80
WASHINGTON	5	0.00	0.00	(188.00)	0.00	0.00	348.19	1,331,293.00	0.00	158.19
WISCONSIN	8	0.00	0.00	0.00	0.00	0.00	671.85	1,522,681.17	.64	672.49
WYOMING	2	0.00	0.00	0.00	0.00	0.00	823.00	667,500.00	0.00	823.00
HAWAII ISLANDS	1	0.00	0.00	0.00	282,835.00	0.00	0.00	0.00	0.00	282,835.00
PUERTO RICO	1	0.00	0.00	14,669.20	0.00	0.00	0.00	0.00	0.00	14,669.20
VIRGIN ISLANDS	1	0.00	0.00	0.00	0.00	0.00	20.00	174,900.00	0.00	20.00
PALMYRA ATOLL	1	0.00	0.00	0.00	0.00	0.00	415.75	8,900,000.00	2.30	418.05
GRAND TOTAL	195	26,498.39	0.00	26,718.49	799,305.00	2,779.87	71,824.66	91,638,088.94	88,569.35	210,316.83

TABLE 3 - NATIONAL WILDLIFE REFUGES

STATE AND UNIT	RESERVED FROM PUBLIC DOMAIN		ACQUIRED BY OTHER FEDERAL AGENCY		DEVESE OR GIFT	PURCHASED		AGREEMENT FARMMENT OR LEASE	TOTAL ACRES			
	SOLE OR PRIMARY	SECONDARY	SOLE OR PRIMARY	SECONDARY		ACRES	COST (\$)					
ALABAMA												
BON STEUR	0.00	0.00	32.34	0.00	155.05	6,092.95	21,436,494.00	975.00	6,885.52			
CHESAPEAKE RIVER	0.00	0.00	0.00	0.00	0.00	2,977.09	5,139,413.00	0.00	2,977.09			
CROCKETT	0.00	0.00	0.00	4,218.00	0.00	0.00	0.00	0.00	4,218.00			
EDNA	(1)	0.00	0.00	7,999.00	0.00	24.19	80,000.00	0.00	7,953.19			
FRANKLIN	0.00	0.00	0.00	0.00	0.00	199.25	110,000.00	0.00	199.25			
FSA INTEREST AL	** *	0.00	0.00	0.00	0.00	0.00	0.00	742.69	742.69			
GRAND BAY	(27)	0.00	0.00	0.00	0.00	895.86	1,822.00	710,613.00	0.00	2,717.86		
KEY CAVE	0.00	0.00	0.00	0.00	0.00	1,040.00	0.00	0.00	1,040.00			
MOUNTAIN LONGLEAF	0.00	0.00	7,758.68	0.00	0.00	0.00	0.00	0.00	7,758.68			
SANTA CAVE	0.00	0.00	0.00	0.00	0.00	264.00	275,000.00	0.00	264.00			
WATERCRESS BARTR	0.00	0.00	0.00	0.00	0.00	24.52	250,890.00	0.00	24.52			
WHEELER	0.00	0.00	8,322.95	25,674.62	185.68	219.38	149,700.00	0.00	34,430.66			
STATE TOTAL	11	0.00	0.00	16,114.00	27,821.62	1,214.59	12,713.54	26,452,070.00	1,317.69	69,181.24		
ALASKA												
ALASKA MARSHES	3,361,307.44	65,695.00	0.00	0.00	0.00	11,035.02	7,477,891.80	26,989.33	3,445,026.77			
ALASKA PENINSULA	3,456,905.00	0.00	0.00	0.00	14,320.17	45,195.41	280,100.00	.34	3,534,420.87			
ARCTIC	19,765,110.00	0.00	0.00	0.00	0.00	22,971.99	75,000.00	.40	19,788,082.39			
BICHARD	1,200,000.00	0.00	0.00	0.00	0.00	20.33	239,300.00	0.00	1,200,020.33			
BRIDGES	3,890,000.00	0.00	0.00	0.00	0.00	219.99	196,900.00	1.05	3,890,221.02			
CHENAY	352,251.00	895.00	0.00	0.00	7,981.75	0.00	0.00	0.00	311,075.75			
CHITINA	1,430,000.00	0.00	0.00	0.00	0.00	159.91	65,000.00	0.00	1,430,159.91			
CHUKOTKA	1,904,472.00	0.00	0.00	0.00	0.00	7,925.87	10,619,299.96	30.33	1,912,425.40			
COOK	1,656,169.40	0.00	0.00	0.00	888.25	175,257.58	105,912,995.84	101,000.24	1,953,410.50			
COYUKUK	5,990,000.00	0.00	0.00	0.00	0.00	0.00	0.00	.55	5,990,000.55			
DEWINE	1,560,000.00	0.00	0.00	0.00	0.00	0.00	0.00	0.00	1,560,000.00			
DELTA	2,190,000.00	0.00	0.00	0.00	0.00	0.00	0.00	2.01	2,190,002.01			
DELTA	700,000.00	0.00	0.00	0.00	0.00	5.00	15,900.00	35.94	700,038.94			
DELTA	4,097,430.00	0.00	0.00	0.00	0.00	2,026.65	2,567,000.00	1.28	4,099,457.96			
DELTA	19,151,581.00	54.00	0.00	0.00	0.00	17,095.00	0.00	17,357.48	19,168,984.48			
DELTA	5,630,000.00	0.00	0.00	0.00	0.00	639.75	294,000.00	.35	5,630,640.31			
STATE TOTAL	16	76,243,175.84	66,451.00	0.00	0.00	45,185.25	280,747.71	127,028,587.60	145,457.04	76,779,196.82		
ARIZONA												
BILL WILLIAMS RIVER	2,781.00	R	945.07	0.00	R	756.00	0.00	1,574.69	1,600,000.00	0.00	4,054.76	
BUENOS AIRES	0.00	0.00	0.00	0.00	0.00	116,362.87	13,605,291.00	301.66	116,664.53			
CABEZA PRIETA	860,000.00	0.00	0.00	0.00	0.00	41.52	18,900.00	0.00	860,041.52			
CIBOLA	(7)	5,577.92	0.00	4,212.95	R	625.38	0.00	191.81	382,000.00	0.00	8,606.04	
COCHISE	(2)	10,004.54	R	10,418.30	0.00	R	9,816.98	0.00	40.00	8,000.00	0.00	30,279.82
COCHISE	(2)	0.00	R	15,861.27	0.00	R	1,304.87	0.00	645.62	201,724.00	0.00	17,809.74
COYOTE	665,400.00	0.00	0.00	0.00	0.00	1,080.00	396,000.00	0.00	666,480.00			
LESLIE CANYON	0.00	0.00	0.00	0.00	1,200.00	1,564.76	290,000.00	7,030.72	9,795.48			
SAN BERNARDINO	0.00	0.00	0.00	0.00	0.00	2,367.87	680,600.00	.70	2,368.57			
STATE TOTAL	9	1,341,763.46	27,222.64	4,212.95	12,501.25	1,200.00	125,866.94	17,541,915.00	7,333.08	1,718,100.28		
ARKANSAS												
BAIRD HWY	0.00	0.00	0.00	0.00	0.00	14,809.95	9,250,000.00	0.00	14,809.95			
BIG LAKE	8,875.80	0.00	1,597.34	0.00	0.00	562.91	31,854.69	.29	11,036.10			
CADOT RIVER	0.00	0.00	6,091.19	0.00	787.12	50,968.30	29,194,012.42	0.00	57,876.61			
FAIRBANKS	0.00	0.00	64,813.34	0.00	0.00	86.80	100,000.00	0.00	64,902.14			
FSA INTEREST AR	** *	0.00	5,161.47	0.00	0.00	0.00	0.00	297.70	5,458.67			
HOLLA BOND	0.00	0.00	4,068.00	0.00	28.89	2,201.48	589,905.00	.73	6,299.05			
LOGAN CANYON	0.00	0.00	0.00	0.00	0.00	125.59	109,176.00	0.00	125.59			
OVERFLOW	0.00	0.00	0.00	0.00	0.00	15,042.89	10,407,020.50	0.00	15,042.89			

TABLE 3 - NATIONAL WILDLIFE REFUGES

STATE AND UNIT	RESERVED FROM PUBLIC DOMAIN		ACQUIRED BY OTHER FEDERAL AGENCY		DEVISE OR GIFT	PURCHASED		AGREEMENT EASEMENT OR LEASE	TOTAL ACRES	
	SOLE OR PRIMARY	SECONDARY	SOLE OR PRIMARY	SECONDARY		ACRES	COST (\$)			
ARKANSAS										
POND CREEK	0.00	0.00	0.00	700.00	1,933.11	24,182.70	0.00	0.00	26,815.81	
WARNOCKA	0.00	0.00	0.00	0.00	0.00	5,484.17	1,191,416.00	0.00	5,484.17	
WHITE RIVER	6.00	0.00	84,243.02	45.80	1,092.12	72,614.56	5,484,193.37	413.32	158,414.72	
STATE TOTAL	10	0,000.00	0.00	168,974.36	745.80	3,841.20	104,069.32	66,247,235.96	711.40	362,225.69
CALIFORNIA										
ANDUCCI DUNES	0.00	0.00	0.00	0.00	0.00	75.38	2,135,000.00	0.00	75.38	
BETTER CREEK	0.00	0.00	0.00	0.00	40.00	14,056.70	4,779,600.00	0.00	14,096.70	
BLUE RIDGE	0.00	0.00	0.00	0.00	0.00	897.08	647,900.00	0.00	897.08	
BUTTE SLINK	0.00	0.00	0.00	0.00	0.00	732.86	3,850,700.00	10,310.64	11,043.50	
CASTLE ROCK	0.00	0.00	0.00	0.00	0.00	15.89	41,230.00	0.00	15.89	
CEBOLA (S) *	1,255.00	0.00	7,094.52	0.00	600.00	0.00	0.00	297.00	4,246.52	
CLEAR LAKE	0.00	11,103.43	13,020.07	0.00	0.00	0.00	0.00	0.00	24,123.50	
COACHELLA VALLEY	0.00	0.00	0.00	0.00	1,029.51	2,548.10	9,313,938.77	0.00	3,577.61	
COUSA	0.00	0.00	0.00	0.00	.27	4,039.71	291,280.85	0.00	4,079.98	
DELEWAN	0.00	0.00	0.00	0.00	0.00	5,796.54	2,543,739.00	0.00	5,796.54	
TON TOWARDS SAN FRAN. BAY	0.00	0.00	37.26	0.00	449.34	24,807.46	42,916,134.00	4,678.85	29,872.89	
ELLIOTT SLOUGH	0.00	0.00	0.00	0.00	0.00	164.44	371,000.00	25.11	199.55	
FARALLON	91.00	120.00	0.00	0.00	0.00	0.00	0.00	0.00	211.00	
FSA INTEREST CA **	0.00	0.00	80.00	0.00	0.00	0.00	0.00	0.00	80.00	
GRASSLANDS	0.00	0.00	0.00	0.00	0.00	13,064.85	15,811,228.00	69,940.37	82,605.22	
GUADALUPE-NIPOMO DUNES	0.00	0.00	0.00	0.00	4,223.00	0.00	0.00	0.00	2,333.00	
HAWAII (S) *	10.00	4,160.23	0.00	3,065.11	0.00	0.00	0.00	0.00	7,225.34	
HOPPER MOUNTAIN	0.00	0.00	0.00	0.00	0.00	2,471.00	640,000.00	0.00	2,471.00	
HUMBOLDT BAY	0.00	1.00	0.00	0.00	483.48	2,425.24	5,274,610.00	0.00	2,941.72	
IMPERIAL (S) *	0.00	6,309.05	0.00	1,649.14	0.00	0.00	0.00	0.00	7,958.19	
KERN	0.00	0.00	0.00	0.00	0.00	10,618.17	379,912.00	0.00	10,618.17	
LOWER Klamath (S)	39,315.72	0.00	0.00	0.00	447.89	4,330.35	3,370,123.00	0.00	44,133.96	
MARIN ISLANDS	0.00	0.00	0.00	0.00	102.29	23.70	1,010,000.00	0.00	121.29	
MERCED	0.00	0.00	0.00	0.00	0.00	3,803.82	2,180,000.00	1.76	3,805.58	
MODOC	40.00	0.00	0.00	0.00	110.00	4,670.67	1,548,854.19	.81	7,021.23	
NORTH CENTRAL VALLEY	0.00	0.00	0.00	0.00	0.00	2,318.46	4,027,732.00	12,007.13	14,325.59	
PALLET	0.00	0.00	4,521.05	0.00	170.00	1,633.33	1,339,998.00	4.55	6,389.13	
SACRAMENTO	0.00	0.00	0.00	0.00	35.66	10,733.34	162,998.00	0.00	10,819.00	
SACRAMENTO RIVER	0.00	0.00	0.00	0.00	137.75	9,043.75	28,333,370.00	1,266.41	10,506.89	
SALINAS RIVER	0.00	0.00	563.61	0.00	0.00	0.00	0.00	3.87	567.48	
SAN DIEGO	0.00	0.00	88.00	0.00	3,737.16	4,166.06	71,181,998.00	2,201.01	10,012.23	
SAN JOAQUIN RIVER	0.00	0.00	0.00	0.00	0.00	6,776.49	21,345,808.00	2,946.97	9,723.46	
SAN LUIS	8.00	0.00	14,780.00	0.00	0.00	7,422.41	2,171,095.00	103.00	22,893.41	
SAN PABLO BAY	0.00	0.00	0.00	0.00	248.72	1,741.00	6,742,600.00	11,300.00	13,189.72	
STAL BEACH	0.00	0.00	0.00	552.17	0.00	0.00	0.00	58.54	910.71	
SUNNY BOND SALTON STA	0.00	25,424.58	583.98	0.00	0.00	9,342.14	294,461.00	4,331.17	27,658.87	
STONE LAKES	0.00	0.00	0.00	0.00	121.14	1,088.26	4,113,089.00	1,705.56	2,914.96	
STUTTER	0.00	0.00	0.00	0.00	0.00	2,980.14	291,281.80	0.00	2,980.14	
SWEETWATER MARSH	0.00	0.00	0.00	0.00	315.80	0.00	0.00	0.00	315.80	
TULIAMA SLOUGH	0.00	0.00	0.00	751.47	0.00	406.08	7,825,000.00	85.00	1,022.50	
TULE LAKE	39,103.37	0.00	0.00	0.00	0.00	9.37	0.00	3.84	39,116.58	
WILLOW CREEK-LURLINE	0.00	0.00	0.00	0.00	0.00	0.00	0.00	5,467.50	5,467.50	
STATE TOTAL	10	79,823.09	42,118.29	75,129.49	6,117.84	10,623.79	154,155.64	193,411,124.06	177,048.82	458,212.96
COLORADO										
ALAMOSA	86.29	0.00	816.40	0.00	218.90	10,904.78	2,377,463.16	0.00	12,026.37	
ARAPAHO	4,792.34	0.00	0.00	0.00	0.00	18,451.44	4,948,286.00	0.00	23,243.67	
RACA	0.00	0.00	4,301.84	0.00	0.00	0.00	0.00	0.00	4,301.84	

TABLE 3 - NATIONAL WILDLIFE REFUGES

STATE AND UNIT	RESERVED FROM PUBLIC DONATION		ACQUIRED BY OTHER FEDERAL AGENCY		DEVELOPE OR GIFT	PURCHASED		AGREEMENT CASHMENT OR LEASE	TOTAL ACRES
	SOLE OR PRIMARY	STOCKDARY	SOLE OR PRIMARY	STOCKDARY		ACRES	COST (\$)		
COLORADO									
BROWN PARK	6,794.30	0.00	0.00	0.00	0.00	5,355.58	642,976.00	1,305.47	14,455.30
COLORADO RIVER (45) *	0.00	0.00	17.64	0.00	0.00	0.00	0.00	182.31	199.95
FSA INTEREST CO ** *	0.00	0.00	0.00	0.00	0.00	0.00	0.00	296.00	296.00
HUNT VISTA	800.00	0.00	0.00	0.00	84.55	14,950.64	2,241,750.00	0.00	14,835.99
HOOY MOUNTAIN ARSENAL	0.00	0.00	0.00	17,000.00	0.00	0.00	0.00	0.00	17,000.00
TWO PINES	0.00	0.00	0.00	0.00	7.10	64.94	5,946,105.20	0.00	72.04
STATE TOTAL 7	12,473.13	0.00	4,135.88	17,000.00	309.33	48,727.24	14,146,578.36	1,783.78	84,429.38
CONNECTICUT									
STUART B. MCKINNEY	0.00	0.00	0.00	4.90	243.79	654.73	21,753,590.00	1.72	925.14
STATE TOTAL 1	0.00	0.00	0.00	4.90	243.79	654.73	21,753,590.00	1.72	925.14
DELAWARE									
BOMBAY HOOK	0.00	0.00	561.50	0.00	0.00	15,436.26	1,637,288.60	80.00	16,057.76
FSA INTEREST DE ** *	0.00	0.00	0.00	0.00	0.00	0.00	0.00	2.40	2.40
PRENE HOOK	0.00	0.00	0.00	0.00	29.60	9,165.90	6,219,464.16	670.59	10,066.09
STATE TOTAL 2	0.00	0.00	561.50	0.00	29.60	24,602.16	7,856,752.76	952.99	26,126.45
FLORIDA									
ARCHER CAVE	0.00	0.00	1.42	0.00	77.65	42.64	11,778,938.00	116.91	238.62
ARTHUR R. MARGINALI	0.00	0.00	0.00	0.00	0.00	2,549.77	118,511.97	141,484.00	144,952.77
CAUCASIANOTICE	40.00	0.00	0.00	0.00	0.00	0.00	0.00	0.00	40.00
CEGAR KEYS	578.61	0.00	0.00	0.00	0.00	342.54	681,190.00	170.00	891.15
CHASSANOWELDA	320.56	0.00	0.00	0.00	0.00	70,522.33	496,746.12	0.00	30,842.91
CROCODILE LAKE	0.00	0.00	0.00	0.00	40.63	6,521.65	14,092,844.00	125.76	6,688.04
CRYSTAL RIVER	0.00	0.00	0.00	0.00	0.00	80.13	1,132,180.00	0.00	80.13
EDMONT KEY	528.30	0.00	0.00	0.00	0.00	0.00	0.00	0.00	528.30
FLORIDA PANTHER	0.00	0.00	0.00	0.00	594.00	25,955.04	10,232,916.68	0.00	26,529.04
FSA INTEREST FL ** *	0.00	0.00	95.54	0.00	0.00	0.00	0.00	2,661.79	2,977.33
GREAT WHITE HERON	770.40	0.00	264.95	0.00	280.24	5,181.99	3,158,327.77	166,287.05	192,787.65
HOBE SOUND	0.00	0.00	0.00	0.00	1,022.40	4.28	18,000.00	8.50	1,034.98
ISLAND BAY	20.24	0.00	0.00	0.00	0.00	0.00	0.00	0.00	20.24
J. N. DING DARTING	487.02	0.00	0.00	0.00	366.20	4,442.82	5,721,281.50	1,174.64	6,390.68
KEY WEST	1,865.17	154.00	0.00	0.00	0.00	0.00	0.00	206,289.00	208,308.17
LAKE WALES RIDGE	0.00	0.00	0.00	0.00	0.00	1,853.40	3,317,600.00	0.00	1,853.40
LAKE WOODRUFF	0.00	0.00	7.00	0.00	642.66	18,502.58	1,494,890.75	2,407.00	21,559.02
LOWER SUWANNEE	0.00	0.00	0.00	0.00	75.00	49,270.38	13,652,060.00	1,851.14	51,176.52
MALLARD PASS	277.61	0.00	0.00	0.00	115.03	0.00	0.00	0.00	392.64
HERRITT ISLAND	0.00	0.00	0.00	158,262.70	0.00	925.70	1,335,689.00	1.00	159,189.40
NATIONAL KEY DEBT	52.78	0.00	0.00	0.00	805.65	7,667.20	27,590,258.41	257.11	8,982.94
OKEFENOKEE (1)	0.00	0.00	0.00	0.00	0.00	3,678.14	52,636.00	46.34	3,724.48
PASSAGE KEY	36.37	0.00	0.00	0.00	0.00	0.00	0.00	27.50	63.87
PELICAN ISLAND	48.00	0.00	0.00	0.00	0.00	345.63	22,029,210.00	4,987.30	5,375.93
PINE ISLAND	175.17	0.00	0.00	0.00	0.00	427.07	2,454,000.00	0.00	602.24
PINELLAS	0.00	0.00	0.00	0.00	0.00	17.35	25,000.00	377.00	394.35
ST. JOHNS	0.00	0.00	0.00	0.00	2.50	6,254.95	2,878,323.64	0.00	6,257.45
ST. MARKS	95.20	0.00	51,709.49	0.00	583.64	29,080.59	1,743,811.41	444.29	67,691.01
ST. VINCENT	45.33	0.00	0.00	0.00	0.00	12,444.60	2,075,000.00	0.00	12,489.93
TEN THOUSAND ISLANDS	0.00	0.00	0.00	0.00	0.00	35,000.00	0.00	35.40	35,035.40
STATE TOTAL 29	4,883.76	154.00	32,078.40	158,262.70	4,188.40	247,290.38	124,927,105.45	548,869.95	975,897.77
GEORGIA									
SAVING LAKE	0.00	0.00	490.00	0.00	0.00	3,069.00	156,000.00	0.00	3,559.00
BLACKBEARD ISLAND	0.00	0.00	4,668.84	0.00	0.00	999.00	0.00	0.00	5,667.84
BOND SWAMP	0.00	0.00	0.00	0.00	0.00	1,490.25	2,758,250.00	0.00	1,490.25

TABLE 5 - NATIONAL WILDLIFE REFUGES

STATE AND UNIT	RESERVED FROM PUBLIC DOMAIN		ACQUIRED BY OTHER FEDERAL AGENCY		GIFT OR DEED	PURCHASED		AGREEMENT, EASEMENT OR LEASE	TOTAL ACRES
	SOLE OR PRIMARY	SECONDARY	SOLE OR PRIMARY	SECONDARY		ACRES	COST (\$)		
GEORGIA									
TUFALIA (5) *	0.00	0.00	0.00	E 3,251.00	0.00	0.00	0.00	0.00	3,251.00
FSA INTEREST GA ** *	0.00	0.00	886.58	0.00	0.00	0.00	0.00	3,909.19	4,795.57
HARRIS NYCK	0.00	0.00	2,686.94	0.00	0.00	66.41	450,000.00	70.57	2,823.92
OKFENOROCK (6) *	0.00	0.00	1,860.44	0.00	15,403.63	5/4, 15/7.92	1,780,185.17	0.00	191,401.99
PITDMONT	0.00	0.00	34,258.22	0.00	0.00	10,717.46	44,000.00	11.30	34,966.98
SAWANNAH (7)	0.00	0.00	4,015.04	0.00	0.00	9,280.17	2,521,852.40	26.27	13,525.48
WASSAW	0.00	0.00	0.00	0.00	10,049.87	0.00	0.00	20.00	10,069.87
WOLF ISLAND	0.00	0.00	528.00	0.00	0.00	4,587.62	120,812.52	0.00	5,125.62
STATE TOTAL 8	0.00	0.00	39,375.66	3,251.00	25,453.50	408,308.05	8,821,101.04	4,029.55	480,405.52
HAWAII									
KANALAU FOREST	0.00	0.00	0.00	0.00	0.00	38,005.12	26,178,265.00	25.52	38,030.44
KANALEI	0.00	0.00	0.00	0.00	0.00	917.42	1,299,000.00	0.00	917.42
KAWAII ISLANDS	254,418.10	0.00	0.00	0.00	0.00	0.00	0.00	0.00	254,418.10
KULEZA	0.00	0.00	0.00	0.00	0.00	240.17	527,675.00	.94	241.11
JAMES CAMPBELL	0.00	0.00	0.00	0.00	0.00	0.00	0.00	165.51	165.51
KANAWA	0.00	0.00	0.00	0.00	0.00	44.61	684,950.00	0.00	44.61
KEALEA POND	0.00	0.00	0.00	0.00	0.00	0.00	0.00	691.56	691.56
KILAUEA POINT	0.00	0.00	51.00	0.00	91.58	99.48	6,475,000.00	16.82	198.68
KAUAI FOREST	0.00	0.00	0.00	0.00	0.00	4,524.66	3,620,000.00	44.90	4,569.56
PEARL HARBOR	0.00	0.00	17.17	N 61.15	0.00	0.00	0.00	0.00	78.52
STATE TOTAL 10	254,418.10	0.00	68.57	61.15	91.58	42,471.46	38,574,518.00	943.05	299,375.51
IDaho									
IDAHO REAR LAKE	16,577.61	0.00	0.00	0.00	0.00	1,107.97	329,879.30	0.00	18,085.58
CANBY	0.00	0.00	0.00	0.00	0.00	10,580.48	317,700.84	0.00	10,980.48
OTTER FLAT (4)	290.14	R 9,995.78	0.00	0.00	21.26	242.89	26,415.30	0.00	10,547.57
FSA INTEREST ID ** *	0.00	0.00	996.60	0.00	0.00	0.00	0.00	112.00	1,110.40
GRAYS LAKE	80.00	0.00	0.00	0.00	160.00	4,462.95	2,337,100.00	15,421.15	20,125.08
KOOTENAI	0.00	0.00	0.00	0.00	0.00	2,774.15	708,100.00	.14	2,774.29
KINROSSA	2,865.95	R 16,764.87	0.00	R 1,070.32	0.00	0.00	0.00	2.49	20,701.61
STATE TOTAL 6	20,211.68	26,758.15	996.60	1,070.32	181.26	19,169.42	3,729,195.64	15,535.78	69,925.71
ILLINOIS									
CHAMPAIGN	0.00	0.00	0.00	0.00	1,708.54	4,488.41	30,292.80	285.61	6,480.56
CRAB ORCHARD	0.00	0.00	47,507.58	0.00	0.00	1,580.94	446,104.30	0.00	49,088.52
CYPRESS CREEK	0.00	0.00	0.00	0.00	0.00	15,378.11	11,565,237.98	0.00	15,378.11
FROGREN	0.00	0.00	0.00	0.00	0.00	2,154.94	2,145,400.00	0.00	2,154.94
FSA INTEREST IL ** *	0.00	0.00	335.40	0.00	0.00	0.00	0.00	0.00	335.40
GREAT RIVER (8)	0.00	0.00	0.00	E 5,490.81	99.95	1,569.87	353,202.72	0.00	7,110.63
HERCULESSA	0.00	0.00	0.00	0.00	2,141.49	1,229.31	1,528,790.00	0.00	3,400.80
MIDDLE MISSISSIPPI RIVER (8)	0.00	0.00	0.00	0.00	0.00	2,257.55	399,795.00	0.00	2,257.55
FORT LOUISA (19)	0.00	0.00	0.00	E 1,466.00	0.00	4.40	11,900.00	.29	1,470.89
TWO RIVERS (8)	0.00	0.00	0.00	E 7,017.00	2.31	853.17	462,343.75	160.72	8,032.20
UPPER MISSISSIPPI RIVER (19)	65.15	0.00	1,944.65	F 26,502.00	0.00	2,924.75	48,619.98	.19	32,856.70
STATE TOTAL 10	65.15	0.00	48,187.61	40,475.81	3,912.29	32,241.61	17,801,885.73	444.81	129,327.25
INDIANA									
BIG DAMS	0.00	0.00	0.00	A 51,000.00	0.00	0.00	0.00	0.00	51,000.00
FSA INTEREST IN ** *	0.00	0.00	219.03	0.00	0.00	0.00	0.00	0.00	219.03
MUSCATATUCK	0.00	0.00	0.00	0.00	78.75	7,775.99	3,612,847.72	0.00	7,862.77
PATOKA RIVER	0.00	0.00	0.00	0.00	334.35	5,337.89	4,337,354.88	0.00	5,672.24
STATE TOTAL 3	0.00	0.00	219.03	51,000.00	412.95	11,061.88	7,950,192.60	0.00	64,693.49

TABLE 3 - NATIONAL WILDLIFE REFUGES

STATE AND UNIT	RESERVED FROM PUBLIC DOMAIN		ACQUIRED BY OTHER FEDERAL AGENCY		DIVEST OR W/F	PURCHASED		AGREEMENT EASEMENT OR LEASE	TOTAL ACRES
	SOLE OR PRIMARY	SECONDARY	SOLE OR PRIMARY	SECONDARY		ACRES	COST (\$)		
IOWA									
DESOTO (10)	0.00	0.00	0.00	0.00	0.00	3,499.16	735,409.28	3.61	3,502.77
UNIFTLESS AREA	0.00	0.00	0.00	0.00	0.00	776.84	429,718.50	0.00	776.84
NEAL SMITH	0.00	0.00	0.00	0.00	0.00	3,366.35	7,502,780.00	0.00	3,366.35
NO. TALLGRASS PRAIRIE (47)	0.00	0.00	0.00	0.00	0.00	160.00	176,000.00	0.00	160.00
PORT LOUISA (111)*	0.00	0.00	0.00	10,428.94	80.00	12,119.44	2,680,549.54	0.00	22,625.38
UNION SLOUGH	0.00	0.00	0.00	0.00	0.00	7,845.74	710,406.69	70.70	2,915.94
UPPER MISSISSIPPI RIVER (13)*	335.66	0.00	0.00	30,315.00	.57	20,389.98	409,867.96	0.00	51,059.21
STATE TOTAL	3	335.66	0.00	40,753.94	80.57	45,157.01	12,144,731.97	74.31	86,364.49
KANSAS									
FLINT HILLS	0.00	0.00	0.00	18,463.71	0.00	0.00	0.00	.15	18,463.86
PSA INTEREST KS ** *	0.00	0.00	116.50	0.00	0.00	0.00	0.00	0.00	116.50
KIRWAN	0.00	0.00	0.00	10,778.00	0.00	0.00	0.00	0.00	10,778.00
MARSH DES CHAMPS	0.00	0.00	0.00	0.00	0.00	7,303.54	4,114,781.40	0.00	7,303.54
OLIVERA	0.00	0.00	0.00	0.00	199.20	21,620.10	2,029,258.00	0.00	22,019.30
STATE TOTAL	4	0.00	0.00	29,241.71	199.20	29,123.64	6,173,019.40	.15	68,680.50
KENTUCKY									
CLARKS RIVER	0.00	0.00	0.00	0.00	0.00	7,081.68	6,404,409.00	0.00	7,081.68
OHIO RIVER ISLANDS (36)*	0.00	0.00	0.00	0.00	0.00	404.56	288,640.00	0.00	404.56
REELFOOT (14)	0.00	0.00	0.00	0.00	0.00	2,039.64	418,480.15	0.00	2,039.64
STATE TOTAL	2	0.00	0.00	0.00	0.00	9,525.88	7,111,499.15	0.00	9,525.88
LOUISIANA									
ATCAFAJAYA	0.00	0.00	0.00	0.00	0.00	15,255.25	11,065,618.00	0.00	15,255.25
BAYOU COCOONEE	0.00	0.00	0.00	0.00	0.00	13,168.51	7,016,378.00	0.00	13,168.51
BAYOU SAUVAGE	0.00	0.00	0.00	0.00	0.00	22,264.43	10,992,000.00	0.00	22,264.43
BAYOU TACHE	0.00	0.00	0.00	0.00	0.00	9,073.30	2,254,000.00	0.00	9,073.30
BIG BRANCH MARSH	0.00	0.00	0.00	0.00	11,588.54	4,417.25	8,514,174.00	0.00	16,005.79
BLACK BAYOU LAKE	0.00	0.00	0.00	0.00	0.00	2,287.39	5,033,300.00	2,750.00	4,537.39
BOQUE CHITTO (27)	0.00	0.00	0.00	0.00	25.00	28,755.79	13,438,223.85	762.00	29,537.79
BRETON	9,047.00	0.00	0.00	0.00	0.00	0.00	0.00	0.00	9,047.00
CAMERON PRAIRIE	0.00	0.00	14,968.73	0.00	0.00	9,621.30	5,090,650.00	0.00	24,590.03
CAT ISLAND	0.00	0.00	0.00	0.00	14.40	9,266.51	8,474,472.00	0.00	9,278.91
CATAHOULA	0.00	0.00	0.00	0.00	0.00	14,909.61	2,191,497.25	10,000.00	24,909.61
D'ARBOINE	0.00	0.00	17,419.63	0.00	0.00	0.00	0.00	0.00	17,419.63
DELTA	1,407.65	7,892.50	10,036.42	0.00	0.00	34,462.73	233,324.17	0.00	48,799.10
PSA INTEREST LA ** *	0.00	0.00	8,445.31	0.00	0.00	0.00	0.00	3,580.44	14,025.95
GRAND COTE	0.00	0.00	0.00	0.00	0.00	5,997.00	1,776,000.00	80.00	6,077.00
HANDY BRACE	0.00	0.00	465.70	0.00	0.00	0.00	0.00	35.00	500.70
LACASSINE	0.00	0.00	22,991.51	0.00	0.00	10,734.75	1,558,256.43	632.51	34,378.77
LAKE OPHELIA	0.00	0.00	13.70	0.00	0.00	17,511.46	7,570,080.00	200.00	17,535.16
MANDALAY	0.00	0.00	0.00	0.00	4,416.00	0.00	0.00	203.00	4,619.00
RED RIVER	0.00	0.00	0.00	0.00	0.00	4,112.93	4,433,300.00	1,102.86	5,215.79
SARTHE	0.00	0.00	125,943.42	0.00	0.00	566.66	14,000.51	1,280.00	125,790.08
SHELL KEYS	8.00	0.00	0.00	0.00	0.00	0.00	0.00	0.00	8.00
TEXAS RIVER	0.00	0.00	75,174.58	0.00	508.85	12,438.57	9,356,010.00	195.17	68,395.17
UPPER MISSISSIPPI	0.00	0.00	0.00	0.00	0.00	42,394.98	20,586,996.00	3,216.74	45,611.72
STATE TOTAL	23	10,462.65	2,892.30	251,417.20	0.00	16,307.79	797,507.60	25,557.72	564,233.28
MAINE									
ARCADETODK	0.00	0.00	4,428.30	0.00	0.00	196.57	62,120.00	0.00	4,624.87
CROSS ISLAND	0.00	0.00	0.00	0.00	1,338.40	164.70	0.00	0.00	1,703.10
FRANKLIN ISLAND	0.00	0.00	11.94	0.00	0.00	0.00	0.00	0.00	11.94
PSA INTEREST ME ** *	0.00	0.00	394.03	0.00	0.00	0.00	0.00	238.00	632.03

TABLE 3 - NATIONAL WILDLIFE REFUGES

STATE AND UNIT	RESERVED FROM PUBLIC DOMAIN		ACQUIRED BY OTHER FEDERAL AGENCY		DEVEISE OR GIFT	PURCHASED		AGREEMENT TAGMENT OR LEASE	TOTAL ACRES		
	SOLE OR PRIMARY	SECONDARY	SOLE OR PRIMARY	SECONDARY		ACRES	COST (\$)				
MAINE											
LACE UMBAGO	1561*	0.00	0.00	0.00	0.00	24.52	4,525.06	3,916,420.00	0.00	4,549.58	
MOOSEHORN		0.00	0.00	4,490.73	0.00	332.04	20,801.27	5,127,599.19	80.32	27,704.76	
PETTIT MANAN		0.00	0.00	708.42	0.00	1,050.02	5,695.46	5,361,694.00	274.96	5,686.86	
POND ISLAND		0.00	0.00	10.00	0.00	0.00	0.00	0.00	0.00	10.00	
SACHEL CARSON		0.00	0.00	0.00	0.00	581.11	4,450.77	17,972,406.75	150.54	5,182.42	
SEAL ISLAND		0.00	0.00	65.00	0.00	0.00	0.00	0.00	0.00	65.00	
SUNOWAZE HEADS		0.00	0.00	0.00	0.00	126.30	10,159.41	2,317,950.00	0.00	10,285.71	
STATE TOTAL	9	0.00	0.00	11,556.27	0.00	4,252.99	48,988.24	54,757,989.94	733.82	60,456.32	
MARYLAND											
BLACKWATER		0.00	0.00	0.00	0.00	1,370.73	24,105.14	12,818,547.01	0.00	25,475.87	
CHINCOTEAGUE	1161*	0.00	0.00	0.00	0.00	0.00	417.81	13,780.42	0.00	417.81	
EASTERN NECK		0.00	0.00	0.00	0.00	0.00	2,286.27	1,606,145.09	0.00	2,286.27	
FSA INTEREST MD	44 A	0.00	0.00	0.00	0.00	0.00	0.00	0.00	67.94	67.94	
MARTIN	1161	0.00	0.00	0.00	0.00	2,589.86	1,855.57	61,077.00	0.00	4,425.43	
PAUANT		0.00	0.00	11,852.10	0.00	0.00	968.83	1,310,786.71	.27	12,841.20	
SUSQUHANNA		0.00	0.00	3.79	0.00	0.00	0.00	0.00	0.00	3.79	
STATE TOTAL	5	0.00	0.00	11,855.89	0.00	3,940.59	29,651.62	15,810,081.75	68.21	45,516.31	
MASSACHUSETTS											
ASSAET RIVER		0.00	0.00	2,229.20	0.00	0.00	0.00	0.00	0.00	2,229.20	
GREAT MEADOWS		0.00	0.00	0.00	0.00	794.75	1,547.95	11,854,900.90	27.33	3,859.81	
WASHPEE		0.00	0.00	0.00	0.00	3.00	284.40	2,810,000.00	54.75	341.65	
WASSAROTT		0.00	0.00	0.00	0.00	0.00	198.11	605,432.00	0.00	198.11	
WONDROT		0.00	0.00	2.10	0.00	0.00	2,699.75	149,465.00	0.00	2,701.85	
WANTUCKET		0.00	0.00	24.00	0.00	0.00	0.00	0.00	0.00	24.00	
HOWNS LAND ISLAND		0.00	0.00	628.00	0.00	0.00	0.00	0.00	0.00	628.00	
OXBOW		0.00	0.00	1,547.33	0.00	4.29	125.40	3,410,000.00	0.00	1,677.02	
PARKER RIVER		0.00	0.00	1.90	0.00	0.00	4,650.61	557,740.84	0.00	4,652.51	
SILVIO D. CONTE	1427*	0.00	0.00	0.00	0.00	1.80	211.95	1,647,210.00	0.00	215.73	
THACHER ISLAND		0.00	0.00	22.00	0.00	0.00	0.00	0.00	0.00	22.00	
STATE TOTAL	10	0.00	0.00	4,454.33	0.00	795.62	11,718.15	21,014,748.74	81.58	16,549.88	
MICHIGAN											
DETROIT RIVTR		504.47	0.00	0.00	A	168.00	32.51	157.55	600,000.00	656.45	1,515.96
FSA INTEREST MI	44 *	0.00	0.00	94.00	0.00	0.00	0.00	0.00	0.00	94.00	
HARBOR ISLAND		0.00	0.00	0.00	0.00	0.00	695.00	197,000.00	0.00	695.00	
HURON		22.50	0.00	174.75	0.00	0.00	0.00	0.00	0.00	146.85	
KIRTLANDS WARRI ER		0.00	0.00	0.00	0.00	0.00	6,684.46	5,526,886.40	0.00	6,684.46	
MICHIGAN ISLANDS		11.94	00	121.70	0.00	254.05	0.00	0.00	0.00	597.39	
SENEY		2,640.60	0.00	7,058.99	0.00	0.00	89,525.62	177,178.95	0.00	95,244.81	
SITUMASSITT		0.00	0.00	0.00	0.00	52.21	8,980.54	2,470,375.67	350.00	9,362.75	
STATE TOTAL	7	2,999.51	121.70	7,506.64	168.00	118.77	102,018.15	6,971,441.02	1,006.45	114,139.22	
MINNESOTA											
AGASSIZ		6.00	0.00	60,097.88	0.00	0.00	954.70	40,776.04	448.75	61,500.95	
BIG STONE		0.00	0.00	10,540.45	F	254.20	0.00	725.50	639,200.00	0.00	11,530.15
GRANT HEADS		0.00	0.00	0.00	0.00	20.00	1,667.50	1,155,965.00	0.00	1,687.50	
FSA INTEREST MN	44 A	0.00	0.00	2,561.80	0.00	0.00	0.00	0.00	0.00	2,561.80	
HANDED SLOUGH		0.00	0.00	0.00	0.00	0.00	3,136.45	1,882,872.00	75.40	1,209.85	
MELLE LACS		.60	0.00	0.00	0.00	0.00	0.00	0.00	0.00	.60	
MINNESOTA VALLEY		0.00	0.00	564.98	0.00	1,100.51	7,347.20	19,912,157.65	1,701.18	10,713.87	
ND. TALLGRASS PRAIRIE	1191*	0.00	0.00	0.00	0.00	0.00	984.99	896,775.00	548.37	1,533.36	
ROCK LAKE		0.00	0.00	9,051.57	0.00	0.00	6,640.71	265,529.77	0.00	16,472.28	
RYDELL		0.00	0.00	0.00	0.00	2,070.00	0.00	0.00	0.00	2,070.00	

TABLE 3 - NATIONAL WILDLIFE REFUGES

STATE AND UNIT	RESERVED FROM PUBLIC DOMAIN		ACQUIRED BY OTHER FEDERAL AGENCY		DIVEST OR GIFT	PURCHASED		ACQUISITION EASEMENT OR LEASE	TOTAL ACRES	
	SOLE OR PRIMARY	SECONDARY	SOLE OR PRIMARY	SECONDARY		ACRES	COST (\$)			
MINNESOTA										
STIRBURN	0.00	0.00	0.00	0.00	0.00	29,677.84	3,296,341.05	0.00	29,677.84	
LANNAW	40.00	0.00	0.00	0.00	0.00	25,151.58	512,159.98	0.00	25,191.58	
UPPER MISSISSIPPI RIVER (15) *	241.50	0.00	0.00	15,420.77	149.10	17,776.26	387,954.80	92.97	31,690.76	
STATE TOTAL	10	288.18	0.00	15,420.77	149.10	104,662.13	29,252,927.22	2,864.67	209,820.30	
MISSISSIPPI										
BOQUE CHITTO (28) *	0.00	0.00	0.00	0.00	0.00	6,949.08	6,695,784.00	0.00	6,949.08	
COLDWATER RIVER	0.00	0.00	94.26	0.00	0.00	7,374.10	1,430,490.00	0.00	2,468.56	
DANDREY	0.00	0.00	0.00	0.00	162.00	8,744.80	4,900,000.00	260.00	9,166.80	
FSA INTEREST MO ** *	0.00	0.00	21,755.38	0.00	0.00	0.00	0.00	6,940.71	26,696.09	
GRAND BAY (5) *	0.00	0.00	0.00	0.00	4,496.63	2,774.08	2,522,545.00	0.00	7,280.71	
HILLSIDE	0.00	0.00	15,585.14	0.00	22.74	3,645.52	2,879,100.00	0.00	19,051.59	
NATHAN SWALE	0.00	0.00	0.00	0.00	0.00	2,418.74	1,691,446.00	0.00	2,418.74	
MISSISSIPPI SANDHILL CRANE	0.00	0.00	0.00	0.00	157.78	18,001.50	21,115,501.00	1,679.28	19,838.56	
MORGAN SWALE	0.00	0.00	0.00	0.00	131.83	7,241.28	4,517,482.20	0.00	7,373.11	
NEUBERT	40.08	0.00	25,344.85	0.00	80.00	11,585.26	145,413.05	0.00	47,049.19	
PANTHER SWAMP	0.00	0.00	0.00	7,070.49	0.00	27,299.89	15,015,725.00	841.51	35,271.85	
ST. CATHERINE CREEK	0.00	0.00	0.00	0.00	0.00	24,429.29	12,925,167.00	502.10	24,931.39	
TALLAHACHEE	0.00	0.00	0.00	0.00	0.00	2,324.14	1,361,000.00	470.00	2,794.14	
YAZOO	0.00	0.00	0.00	0.00	0.00	13,022.98	2,780,803.78	0.00	15,022.98	
STATE TOTAL	11	40.08	0.00	22,576.62	7,070.49	5,010.98	131,070.66	77,760,413.05	10,495.60	228,282.39
MISSOURI										
BIG HOOK	0.00	0.00	442.00	1,300.00	0.00	8,212.21	4,878,103.00	1.68	9,955.89	
CLARENCE CANYON	0.00	0.00	0.00	0.00	0.00	1,749.98	1,175,264.25	0.00	3,749.98	
FSA INTEREST MO ** *	0.00	0.00	1,675.06	0.00	0.00	0.00	0.00	111.62	1,786.68	
GREAT RIVER (11) *	0.00	0.00	0.00	0.00	0.00	2,107.93	999,500.00	0.00	2,107.93	
MIDDLE MISSISSIPPI RIVER (11) *	0.00	0.00	0.00	0.00	0.00	1,704.17	1,914,805.00	0.00	1,704.17	
HUNDS	0.00	0.00	0.00	0.00	0.00	21,676.08	317,365.82	69.80	21,745.88	
OSAGE CAVEFISH	0.00	0.00	0.00	0.00	0.00	41.80	117,000.00	0.00	41.80	
PILOT KNOB	0.00	0.00	0.00	0.00	90.00	0.00	0.00	0.00	90.00	
SQUAW CREEK	0.00	0.00	3,049.10	0.00	0.00	4,500.96	575,971.89	64.83	7,414.89	
SHAW LAKE	0.00	0.00	1,925.42	0.00	0.00	5,569.55	355,195.19	0.00	11,492.97	
TWO RIVERS (11) *	0.00	0.00	0.00	232.00	0.00	0.00	0.00	0.00	232.00	
STATE TOTAL	7	0.00	0.00	11,007.50	1,312.00	90.00	47,262.66	10,346,303.15	247.93	60,320.17
MONTANA										
BENTON LAKE	12,254.92	0.00	0.00	0.00	0.00	147.64	5,315.00	76.88	12,439.44	
BLACK COLLEGE	640.00	0.00	0.00	0.00	0.00	0.00	0.00	648.88	1,308.88	
BLACKFOOT VALLEY	0.00	0.00	0.00	0.00	0.00	0.00	0.00	10,520.22	10,520.22	
BONNIN	14,796.98	0.00	640.00	0.00	0.00	0.00	0.00	115.39	15,551.97	
CHARLES H. RUSSELL	358,196.42	300,901.05	8,574.02	147,399.11	55.37	10,875.87	2,628,790.00	4,546.30	912,348.32	
CREEDMAN COLLEGE	80.00	0.00	0.00	0.00	0.00	0.00	0.00	2,648.00	2,728.00	
FSA INTEREST MT ** *	0.00	0.00	270.62	0.00	0.00	0.00	0.00	240.00	510.62	
HALLSTONE	0.00	160.00	0.00	0.00	0.00	0.00	0.00	760.00	920.00	
HALFBREED LAKE	0.00	0.00	0.00	0.00	0.00	3,279.02	991,000.00	1,039.22	4,318.24	
HEWITT LAKE	0.00	400.00	520.49	0.00	0.00	0.00	0.00	640.43	1,560.92	
LAKE MASON	17.59	0.00	4,981.65	0.00	0.00	4,796.60	18,500.00	5,558.68	16,814.32	
LAKE THIBAULT	19.42	0.00	0.00	0.00	0.00	0.00	0.00	3,849.06	3,868.48	
LAMSTER	0.00	0.00	0.00	0.00	0.00	0.00	0.00	800.00	800.00	
LEE HETGOLF	0.00	0.00	0.00	0.00	0.00	7,797.57	868,080.00	0.00	7,797.57	
LOST TRAIL	0.00	0.00	0.00	0.00	4,112.00	4,695.20	1,720,205.00	1,029.04	8,834.24	
MEDICINE LAKE	1,520.99	0.00	27,419.81	0.00	1.64	7,513.26	25,460.00	26.31	31,484.01	
NATIONAL BISON RANGE	0.00	0.00	18,479.50	0.00	0.00	320.34	477,700.00	0.00	18,799.84	

TABLE 5 - NATIONAL WILDLIFE REFUGES

STATE AND UNIT	RESERVED FROM PUBLIC DOMAIN		ACQUIRED BY OTHER FEDERAL AGENCY		DEVELOPE OR GIFT	PURCHASED		AGREEMENT EASEMENT OR LEASE	TOTAL ACRES	
	SOLE OR PRIMARY	SECONDARY	SOLE OR PRIMARY	SECONDARY		ACRES	Cost (\$)			
MONTANA										
NINE-PIPE	0.00	0.00	0.00	0.00	0.00	0.00	0.00	4,027.68	4,027.68	
PABLO	0.00	0.00	0.00	0.00	0.00	0.00	0.00	2,475.52	2,475.52	
RED ROCK LAKES	9,718.51	794.28	29,485.58	0.00	740.00	5,961.54	7,678,879.00	8,334.79	35,952.50	
SUN RIVER	0.00	0.00	0.00	0.00	0.00	1,568.81	901,645.00	0.00	1,568.81	
UL BEND	29,678.22	6,897.46	1,299.79	7,925.90	0.00	9,688.19	577,280.00	560.00	36,049.56	
WAR HORSE	0.00	0.00	5,197.74	0.00	0.00	0.00	0.00	0.00	5,197.74	
STATE TOTAL	72	426,402.45	388,952.77	96,661.70	155,325.01	3,511.01	46,076.99	10,178,524.00	49,514.60	1,166,464.58
NEBRASKA										
BOTER CHUTE	0.00	0.00	0.00	0.00	1,975.85	1,375.36	5,644,940.92	0.00	5,529.21	
DRESCONT LAKE	265.87	0.00	240.00	0.00	0.00	43,457.99	323,115.00	31.49	45,995.35	
DEBOTO	1191*	0.00	0.00	0.00	0.00	4,324.20	761,275.70	0.00	4,324.20	
FORT HERRING	14,778.12	0.00	2,584.91	0.00	8.05	1,902.45	34,309.32	0.00	19,152.55	
FSA INTEREST NE	** *	0.00	0.00	683.70	0.00	0.00	0.00	1,409.02	2,092.72	
JOHN W. & LOUISE SEGER	0.00	0.00	0.00	0.00	2,400.00	0.00	0.00	0.00	2,400.00	
KARL F. HUNT	(20)*	0.00	0.00	0.00	0.00	19.39	0.00	0.00	19.39	
NORTH PLATTE	742.89	2,684.81	0.00	0.00	0.00	45.58	27,900.00	0.00	3,473.28	
VAL MONTNE	0.00	0.00	85,114.00	0.00	0.00	6,999.86	78,572.00	1,524.25	75,098.09	
STATE TOTAL	6	15,796.88	2,684.81	88,421.61	0.00	4,501.29	59,765.27	4,869,712.64	2,764.76	153,804.72
NEVADA										
ANARD ISLAND	247.73	0.00	0.00	0.00	0.00	0.00	0.00	0.00	247.73	
ASH MEADOWS	0.00	0.00	0.00	0.00	0.00	13,229.34	6,462,600.00	382.00	15,741.34	
DESERT	1,614,558.49	0.00	4.45	0.00	5.45	780.00	592,800.00	0.00	1,615,321.39	
FALLOON	0.00	17,901.94	0.00	0.00	0.00	0.00	0.00	0.00	17,901.94	
HOPPA VALLEY	0.00	0.00	0.00	0.00	0.00	104.26	2,060,000.00	0.00	104.26	
PARANAGAT	1,466.39	0.00	0.00	0.00	0.00	1,915.60	500,000.00	.75	5,382.74	
RUBY LAKE	7,565.55	120.00	0.00	0.00	0.00	31,600.57	706,457.25	0.00	39,286.10	
SHELDON	(4)	544,276.82	80.00	0.00	0.00	2,525.66	25,985.67	582,502.00	0.00	572,876.15
STILLWATER	76,799.00	0.00	0.00	0.00	0.00	10,556.95	15,515,059.00	26.41	87,182.34	
STATE TOTAL	9	2,244,908.96	18,101.94	4.45	0.00	2,529.11	66,060.37	23,919,578.25	409.16	2,352,025.99
NEW HAMPSHIRE										
GREAT BAY	0.00	0.00	1,054.00	0.00	0.00	75.18	1,268,560.00	28.90	1,116.08	
JOHN BAY	0.00	0.00	0.00	0.00	164.60	0.00	0.00	.30	164.90	
LAKE Umbagog	(37)	0.00	0.00	0.00	0.00	12,180.08	9,974,871.00	6.01	12,186.09	
SILVIO D. CORTE	(43)*	0.00	0.00	0.00	0.00	3,680.82	94,192.96	0.00	3,680.82	
WRACK	0.00	0.00	0.00	0.00	1,672.00	0.00	0.00	0.00	1,672.00	
STATE TOTAL	4	0.00	0.00	1,054.00	0.00	1,836.60	15,894.06	12,177,623.96	35.21	18,819.89
NEW JERSEY										
CAPE MAY	0.00	0.00	0.00	0.00	0.00	10,517.70	25,036,855.22	490.80	11,008.50	
EDWIN B. FORDYCE	0.00	0.00	0.00	0.00	1,195.59	42,178.62	43,857,469.88	2,415.05	43,745.24	
GREAT SWAMP	0.00	0.00	0.00	0.00	2,872.20	4,708.64	19,000,908.05	1.52	7,582.36	
SUPPANA MEADOWS	0.00	0.00	6.86	1.96	0.00	7,895.95	1,297,644.00	0.00	2,894.75	
WALKHILL RIVER	(59)*	0.00	0.00	0.00	0.00	4,744.95	20,227,325.00	0.00	4,744.95	
STATE TOTAL	4	0.00	0.00	6.86	1.96	4,025.79	63,035.67	111,549,612.10	2,905.35	71,975.78
NEW MEXICO										
RITTER LAKE	12,395.71	0.00	0.00	0.00	0.00	12,212.95	845,804.00	0.00	24,608.66	
BOBOLLE DEL APACHE	140.00	0.00	0.00	0.00	0.00	54,850.31	125,311.00	200.79	57,191.10	
FRILIA	(12)	3,250.55	0.00	0.00	0.00	0.00	0.00	0.00	3,250.55	
LAS VEGAS	0.00	0.00	0.00	0.00	0.00	8,672.08	2,121,150.00	0.00	8,672.08	
HEWELL	0.00	0.00	0.00	488.52	0.00	2,791.69	425,570.79	468.58	3,688.99	
SAN ANDRES	0.00	57,215.48	0.00	0.00	0.00	0.00	0.00	0.00	57,215.48	

TABLE 3 - NATIONAL WILDLIFE REFUGES

STATE AND UNIT	RESERVED FROM PUBLIC DOMAIN		ACQUIRED BY OTHER FEDERAL AGENCY		DEVELOPE OR WFT	PURCHASED		AGREEMENT EASEMENT OR LEASE	TOTAL ACRES	
	SOLE OR PRIMARY	SECONDARY	SOLE OR PRIMARY	SECONDARY		ACRES	COST (\$)			
NEW MEXICO SABALITA	0.00	0.00	0.00	0.00	220,200.00	2,411.07	1,545,765.00	62.50	229,673.57	
STATE TOTAL	7	15,786.26	57,215.48	0.00	458.52	220,200.00	89,958.08	1,079,400.79	751.67	384,290.01
NEW YORK ANAGANSETT	0.00	0.00	75.84	0.00	0.00	0.00	0.00	0.00	35.84	
CONSCIENCE POINT	0.00	0.00	0.00	0.00	60.40	0.00	0.00	0.00	60.40	
ELIZABETH A. MORTON	0.00	0.00	0.00	0.00	187.19	0.00	0.00	0.00	187.19	
FSA INTEREST NY ** *	0.00	0.00	1,178.45	0.00	0.00	0.00	0.00	1,535.65	2,714.10	
FRODOITS	0.00	0.00	0.00	0.00	0.00	10,624.61	1,281,819.66	5.45	10,626.06	
MONTAUMA	0.00	0.00	0.00	0.00	12.31	8,036.66	2,449,290.01	407.85	8,457.04	
OYSTER BAY	0.00	0.00	0.00	0.00	3,204.08	0.00	0.00	0.00	3,204.08	
SEATUCK	0.00	0.00	0.00	0.00	209.25	0.00	0.00	0.00	209.25	
SHAWANGUNK GRASSLANDS	0.00	0.00	566.55	0.00	0.00	0.00	0.00	0.00	566.55	
TARGET ROCK	0.00	0.00	0.00	0.00	80.09	0.00	0.00	0.00	80.09	
WALKKILL RIVER (140)	0.00	0.00	0.00	0.00	0.00	147.09	756,960.00	0.00	147.09	
WERTHEIM	0.00	0.00	25.95	0.00	1,070.74	672.67	6,377,489.60	0.00	2,569.36	
STATE TOTAL	11	0.00	0.00	1,806.77	0.00	5,624.04	19,681.25	10,343,319.67	1,946.95	29,059.01
NORTH CAROLINA ALLIGATOR RIVER	0.00	0.00	0.00	0.00	125,559.00	26,901.81	5,683,267.00	0.00	152,260.81	
CEDAR ISLAND	0.00	0.00	71.40	0.00	1,966.15	12,484.77	547,171.21	0.00	14,482.32	
CURRITUCK	0.00	0.00	0.00	0.00	0.00	4,098.88	6,696,048.00	3,930.76	8,029.64	
FSA INTEREST NC ** *	0.00	0.00	565.49	0.00	0.00	0.00	0.00	5,868.55	6,434.04	
GREAT TERNAL SWAMP (14)	0.00	0.00	0.00	0.00	10,957.00	15,157.70	5,682,554.47	0.00	26,109.70	
HACKAY ISLAND (16)	0.00	0.00	0.00	0.00	661.86	6,302.88	1,485,304.75	0.00	7,344.76	
HATTANISSETT	0.00	0.00	49,925.05	0.00	0.00	757.04	1,285.35	3.09	50,180.18	
PBA ISLAND	0.00	0.00	54.85	11.58	0.00	5,787.97	40,401.86	0.00	5,854.20	
PEE DEE	0.00	0.00	0.00	0.00	0.00	8,428.94	2,581,851.76	0.00	8,438.94	
POCOBIN LAKES	0.00	0.00	0.00	0.00	97,756.29	12,350.35	1,682,197.99	0.00	110,106.64	
ROANOK RIVER	0.00	0.00	0.00	0.00	0.00	19,477.80	10,015,258.00	0.00	19,477.80	
SWANQUARTER	0.00	0.00	0.00	0.00	910.35	15,500.76	61,000.95	0.00	16,411.09	
STATE TOTAL	11	0.00	0.00	50,556.79	11.58	257,770.65	126,948.90	34,261,303.52	9,802.40	425,110.12
NORTH DAKOTA APPERT LAKE	0.00	0.00	0.00	0.00	0.00	0.00	0.00	907.75	907.75	
ARDOCH	0.00	0.00	0.00	0.00	14.22	293.41	6,741.00	2,388.30	2,696.15	
ARROWOOD	4.28	0.00	11,348.72	0.00	3.34	7,077.51	46,906.58	2,589.01	15,942.86	
AUDUBON	0.00	0.00	0.00	14,739.19	0.00	0.00	0.00	0.00	14,739.19	
BONE HILL	0.00	0.00	0.00	0.00	0.00	0.00	0.00	640.00	640.00	
BRUNDA	0.00	0.00	0.00	0.00	0.00	0.00	0.00	1,977.48	1,977.48	
BUFFALO LAKE	25.80	0.00	0.00	0.00	0.00	0.00	0.00	1,539.92	1,563.72	
CAMP LAKE	0.00	0.00	0.00	0.00	0.00	0.00	0.00	584.70	584.70	
CANFIELD LAKE	0.00	0.00	0.00	0.00	0.00	1.10	100.00	310.15	313.25	
CHASE LAKE	0.00	0.00	0.00	0.00	0.00	4,449.47	25,611.00	0.00	4,449.47	
COTTONWOOD LAKE	0.00	0.00	0.00	0.00	0.00	0.00	0.00	1,015.47	1,015.47	
DAKOTA LAKE	0.00	0.00	0.00	0.00	0.00	0.00	0.00	2,799.78	2,799.78	
DAKOTA TALLGRASS PRAIRIE (23)	0.00	0.00	0.00	0.00	0.00	0.00	0.00	3,852.86	3,852.86	
DES LACS	100.75	0.00	15,297.82	0.00	30.00	701.82	6,899.60	5,478.07	19,947.14	
FLORENCE LAKE	0.00	0.00	0.00	0.00	0.00	1,448.40	31,485.00	419.80	1,868.20	
FSA INTEREST ND ** *	0.00	0.00	0.00	0.00	0.00	0.00	0.00	6,591.40	6,591.40	
HALL-WAY LAKE	0.00	0.00	0.00	0.00	0.00	0.00	0.00	160.00	160.00	
HODDINWOOD	0.00	0.00	0.00	0.00	0.00	0.00	0.00	568.35	568.35	
HOBART LAKE	9.40	0.00	0.00	0.00	0.00	256.49	5,165.00	1,851.71	7,077.10	
HUTCHINSON LAKE	0.00	0.00	0.00	0.00	0.00	0.00	0.00	478.90	478.90	

TABLE 3 - NATIONAL WILDLIFE RETIRGS

STATE AND UNIT	RESERVED HIGH PUBLIC DOMAIN		ACQUIRED BY OTHER FEDERAL AGENCY		DEVISE OR GIFT	PURCHASED		AGREEMENT BASEMENT OR LEASE	TOTAL ACRES	
	SOLE OR PRIMARY	SECONDARY	SOLE OR PRIMARY	SECONDARY		ACRES	COST (\$)			
NORTH DAKOTA										
J. CLARK SALTER	320.66	0.00	36,702.29	0.00	7.59	27,689.05	308,862.80	690.52	39,375.11	
JOHNSON LAKE	0.00	0.00	0.00	0.00	4.49	0.00	0.00	2,003.42	7,007.91	
KELLYS SLOUGH	680.00	0.00	0.00	0.00	0.00	0.00	0.00	589.50	1,269.50	
LAKE ALICE	0.00	0.00	160.00	0.00	2.18	8,349.66	2,195,334.00	3,588.50	12,095.34	
LAKE GEORGE	29.20	0.00	0.00	0.00	0.00	0.00	0.00	3,089.61	3,118.81	
LAKE ILO	0.00	0.00	0.00	0.00	10.71	3,186.50	116,422.98	893.91	4,083.12	
LAKE NETTIE	0.00	0.00	0.00	0.00	0.00	2,420.60	148,245.00	634.30	3,054.90	
LAKE OTIS	0.00	0.00	0.00	0.00	0.00	0.00	0.00	520.00	520.00	
LAKE PATRICIA	0.00	0.00	0.00	0.00	0.00	0.00	0.00	800.25	800.25	
LAKE ZAHN	40.00	0.00	0.00	0.00	0.00	3,179.98	93,375.00	604.21	3,823.19	
LAMBS LAKE	0.00	0.00	0.00	0.00	0.00	0.00	0.00	1,206.67	1,706.67	
LITTLE GOOSE	0.00	0.00	0.00	0.00	0.00	0.00	0.00	788.41	788.41	
LONG LAKE	1,170.34	0.00	0.00	0.00	0.00	12,738.82	107,180.00	8,589.34	22,498.30	
LORIS LAKE	0.00	0.00	0.00	0.00	0.00	0.00	0.00	1,915.79	1,915.29	
LOST LAKE	0.00	0.00	0.00	0.00	0.00	0.00	0.00	960.21	960.21	
LUSTIGWOOD	205.60	0.00	25,795.86	0.00	0.00	3,304.28	73,523.00	0.00	26,303.99	
MAPLE RIVER	0.00	0.00	0.00	0.00	0.00	0.00	0.00	712.00	712.00	
MCITAN	0.00	0.00	0.00	0.00	0.00	344.00	12,516.00	416.00	760.00	
NORTH DAKOTA	0.00	0.00	0.00	0.00	0.00	0.00	0.00	41,660.04	41,660.04	
PICAGANT LAKE	0.00	0.00	0.00	0.00	0.00	0.00	0.00	897.80	897.80	
PRETTY ROCK	0.00	0.00	0.00	0.00	0.00	0.00	0.00	800.00	800.00	
RABB LAKE	0.00	0.00	0.00	0.00	0.00	0.00	0.00	260.80	260.80	
ROCK LAKE	0.00	0.00	0.00	0.00	0.00	0.00	0.00	5,505.96	5,505.96	
ROSE LAKE	0.00	0.00	0.00	0.00	0.00	0.00	0.00	856.30	856.30	
SCHOOL SECTION LAKE	0.00	0.00	0.00	0.00	0.00	0.00	0.00	297.30	297.30	
SHELL LAKE	70.00	0.00	0.00	0.00	0.00	785.20	38,902.00	1,124.90	1,910.10	
SHYDING LAKE	0.00	0.00	0.00	0.00	0.00	0.00	0.00	797.30	797.30	
STERILE LAKE	0.00	0.00	0.00	0.00	0.00	0.00	0.00	1,077.40	1,077.40	
SILVER LAKE	0.00	0.00	0.00	0.00	0.00	0.00	0.00	3,347.64	3,347.64	
SLADE	0.00	0.00	0.00	0.00	3,000.20	0.00	0.00	0.00	3,000.20	
SMIDER LAKE	0.00	0.00	0.00	0.00	0.00	0.00	0.00	1,530.18	1,530.18	
SPRINGWATER	0.00	0.00	0.00	0.00	0.00	0.00	0.00	640.00	640.00	
STEWART LAKE	0.00	0.00	0.00	0.00	1.99	686.01	92,200.00	1,790.40	2,230.40	
STONE SLOUGH	0.00	0.00	0.00	0.00	0.00	0.00	0.00	880.00	880.00	
STORM LAKE	0.00	0.00	0.00	0.00	0.00	1.70	161.00	684.20	685.90	
STUMP LAKE	27.39	0.00	0.00	0.00	0.00	0.00	0.00	0.00	27.39	
SULLYS HILL	1,675.85	0.00	0.00	0.00	0.00	0.00	0.00	1.29	1,675.14	
SUNBURST LAKE	0.00	0.00	0.00	0.00	0.00	0.00	0.00	327.51	327.51	
TAMUKON	1.48	0.00	0.00	0.00	0.00	6,856.65	460,124.00	1,305.49	8,368.62	
TOMAHAWK	0.00	0.00	0.00	0.00	0.00	0.00	0.00	440.00	440.00	
UPPER SOURS	160.77	0.00	28,750.45	0.00	7.36	3,159.99	41,770.00	216.30	32,307.75	
WHITE LAKE	0.00	0.00	0.00	0.00	0.00	1,040.00	28,800.00	0.00	1,040.00	
WILD RICE LAKE	0.00	0.00	0.00	0.00	0.00	0.00	0.00	778.80	778.80	
WILLOW LAKE	0.00	0.00	0.00	0.00	.69	0.00	0.00	7,619.89	2,620.38	
WINTERING RIVER	0.00	0.00	0.00	0.00	0.00	0.00	0.00	239.26	239.26	
WOOD LAKE	0.00	0.00	0.00	0.00	0.00	0.00	0.00	280.00	280.00	
STATE TOTAL	65	4,444.40	0.00	113,502.52	14,739.19	3,079.77	76,912.89	3,797,887.76	129,729.01	542,438.78
OHIO										
CLAR POINT	0.00	0.00	0.00	0.00	7,443.47	0.00	0.00	4.35	2,449.77	
OHIO	0.00	0.00	0.00	0.00	0.00	3,754.14	3,931,303.35	390.85	6,544.99	
WEST SISTER ISLAND	77.13	0.00	0.00	0.00	0.00	0.00	0.00	3.00	80.13	
STATE TOTAL	3	77.13	0.00	0.00	0.00	2,443.42	3,754.14	3,931,303.35	398.20	8,874.89

TABLE 5 - NATIONAL WILDLIFE REFUGES

STATE AND UNIT	RESERVED FROM PUBLIC DOMAIN		ACQUIRED BY OTHER FEDERAL AGENCY		DEVEST OR GIFT	PURCHASED		AGREEMENT EASEMENT OR LEASE	TOTAL ACRES	
	SOLE OR PRIMARY	SECONDARY	SOLE OR PRIMARY	SECONDARY		ACRES	COST (\$)			
OKLAHOMA										
DEEP FORK	0.00	0.00	0.00	0.00	0.00	8,476.51	7,063,800.00	0.00	8,476.51	
LITTLE RIVER	0.00	0.00	0.00	0.00	0.00	15,600.04	10,701,445.51	0.00	15,600.04	
OPTIMA	0.00	0.00	0.00	4,332.81	0.00	0.00	0.00	0.00	4,332.81	
OSAGE PLATEAU	0.00	0.00	795.00	0.00	420.00	2,338.04	987,145.00	408.33	3,636.37	
SALT PLAINS	19,514.09	0.00	0.00	11,305.78	30.55	1,117.79	50,837.00	29.81	32,057.12	
SEDOVIAH	0.00	0.00	0.00	20,800.00	0.00	0.00	0.00	0.00	20,800.00	
TISHOMINGO	0.00	0.00	0.00	16,464.18	0.00	0.00	0.00	0.00	16,464.18	
WASHITA	0.00	0.00	0.00	8,061.81	0.00	15.56	6,780.00	0.00	8,077.37	
WICHITA MOUNTAINS	58,652.11	0.00	567.49	0.00	0.00	0.00	0.00	0.00	59,219.60	
STATE TOTAL	9	77,966.20	0.00	622.49	61,776.08	480.55	29,765.54	13,410,067.51	433.34	166,462.20
OREGON										
ANKERIT	0.00	0.00	0.00	0.00	0.00	2,796.33	895,600.00	0.00	2,796.33	
BANDON MARSH	0.00	0.00	0.00	0.00	34.26	827.50	1,701,028.00	0.00	861.76	
BASKETT SLough	0.00	0.00	0.00	0.00	0.00	2,492.33	941,985.00	0.00	2,492.33	
BEAR VALLEY	0.00	0.00	0.00	0.00	0.00	4,198.09	3,298,024.00	2.18	4,200.26	
CAPE MEARES	138.51	0.00	0.00	0.00	0.00	0.00	0.00	0.00	138.51	
COLD SPRINGS	50.00	1,748.15	0.00	951.00	0.00	596.00	2,780.00	0.00	3,116.88	
DEER FLAT	162.44	0.00	0.00	0.00	0.00	0.00	0.00	0.00	162.44	
FSA INTEREST OR	0.00	0.00	299.70	0.00	0.00	0.00	0.00	338.05	637.75	
HART MOUNTAIN	185,855.79	1,951.76	887.95	0.00	808.16	02,671.92	2,814,274.58	0.00	289,928.58	
JULIA BUTLER HANSEN	0.00	0.00	0.00	0.00	136.03	2,367.74	2,150,510.00	249.61	2,733.38	
KLAMATH MARSH	0.00	0.00	0.00	0.00	0.00	40,894.98	11,921,967.00	0.00	40,894.98	
LEWIS AND CLARK	0.00	0.00	4,230.14	0.00	247.08	2,850.63	469,220.00	4.00	7,631.85	
LOWER KLAMATH	6,550.63	0.00	0.00	0.00	67.50	0.00	0.00	0.00	6,618.13	
MALHEUR	57,898.48	0.00	55,929.86	0.00	240.00	14,027.67	3,239,576.60	30.95	107,126.94	
MOGAY CREEK	28.50	0.00	0.00	1,813.00	0.00	0.00	0.00	0.00	1,841.50	
NESTUCCA BAY	0.00	0.00	0.00	0.00	27.50	666.04	1,566,903.00	0.00	693.54	
OREGON ISLANDS	925.06	0.00	0.00	0.00	.41	151.82	4,000,000.00	2.32	1,079.61	
SHELDON	0.00	0.00	0.00	0.00	0.00	627.48	4,079.00	0.00	627.48	
STURTT RAY	0.00	0.00	0.00	0.00	47.05	420.12	1,648,400.00	57.22	519.37	
THREE ARCH ROCKS	15.00	0.00	0.00	0.00	0.00	0.00	0.00	0.00	15.00	
TURLAITON RIVER	0.00	0.00	0.00	0.00	42.50	1,168.80	8,350,368.12	42.20	1,273.50	
UNKITILLA	0.00	248.37	1,449.40	7,062.00	0.00	27.60	55,000.00	0.00	8,907.37	
UPPER KLAMATH	10,658.51	0.00	0.00	0.00	0.00	4,510.85	125,476.00	0.00	14,966.16	
WILLIAM I. PENLEY	0.00	0.00	0.00	0.00	0.00	5,665.96	2,480,800.00	7.15	5,673.11	
STATE TOTAL	20	280,274.72	4,048.28	64,047.05	9,826.80	1,448.47	225,542.73	48,534,151.50	733.66	564,956.71
PENNSYLVANIA										
ERIE	0.00	0.00	0.00	0.00	0.00	8,777.21	1,595,758.64	0.00	8,777.21	
JOHN HEINE	0.00	0.00	87.26	0.00	243.14	662.77	8,146,763.80	0.00	985.17	
OHIO RIVER ISLANDS	0.00	0.00	0.00	0.00	0.00	55.20	82,500.00	0.00	55.20	
STATE TOTAL	2	0.00	0.00	87.26	0.00	243.14	9,495.18	9,825,019.44	0.00	9,825.58
RHODE ISLAND										
BLACK ISLAND	0.00	0.00	26.30	0.00	0.00	82.62	5,505,000.00	20.00	128.92	
JOHN H. CHAFFEE	0.00	0.00	0.00	0.00	41.39	528.51	1,541,700.00	0.00	569.90	
MONSIEUR	0.00	0.00	198.66	0.00	0.00	449.33	5,318,000.00	.67	648.61	
SACQUEST POINT	0.00	0.00	157.00	0.00	62.80	22.10	0.00	0.00	241.90	
TRUSTON POND	0.00	0.00	0.00	0.00	545.70	115.02	885,600.00	135.58	777.30	
STATE TOTAL	5	0.00	0.00	581.96	0.00	630.89	997.56	17,750,300.00	156.20	2,366.63
SOUTH CAROLINA										
ACE BASIN	0.00	0.00	0.00	0.00	0.00	11,843.10	12,716,540.70	682.00	12,515.10	
CAPE ROBIN	0.00	0.00	5,747.56	0.00	6,540.14	77,506.16	52,768.18	31,180.00	65,288.66	

TABLE 3 - NATIONAL WILDLIFE REFUGES

STATE AND UNIT	RESERVED FROM PUBLIC DOMAIN		ACQUIRED BY OTHER FEDERAL AGENCY		DEVISE OR GIFT	PURCHASED		AGREEMENT EASEMENT OR LEASE	TOTAL ACRES
	SOLE OR PRIMARY	SECONDARY	SOLE OR PRIMARY	SECONDARY		ACRES	COST (\$)		
SOUTH CAROLINA									
CAROLINA SANDHILLS	0.00	0.00	44,106.73	0.00	0.00	1,241.70	42,852.75	0.00	45,348.43
FSA INTEREST SC ** *	0.00	0.00	700.50	0.00	0.00	0.00	0.00	1,229.74	1,430.04
PINCKNEY ISLAND	0.00	0.00	0.00	0.00	1,324.70	0.00	0.00	2,728.00	4,052.70
SAWTEE	0.00	0.00	0.00	0.00	0.00	4,415.28	569,925.57	8,070.00	12,485.28
SAVANNAH (1) *	0.00	0.00	3,494.88	0.00	37.10	9,315.09	1,667,505.54	24.30	15,011.37
TYBEE	0.00	0.00	0.00	100.00	0.00	0.00	0.00	0.00	100.00
WACCAMAW	0.00	0.00	0.00	0.00	870.50	8,404.38	10,257,465.00	1.12	9,276.00
STATE TOTAL 7	0.00	0.00	55,184.27	100.00	8,772.44	37,513.71	24,788,085.82	45,915.16	165,485.58
SOUTH DAKOTA									
BEAR BUTTE	0.00	0.00	0.00	0.00	0.00	0.00	0.00	374.20	374.20
DAKOTA TALLGRASS PRAIRIE (44) *	0.00	0.00	0.00	0.00	0.00	0.00	0.00	41,757.82	41,752.82
FSA INTEREST SD ** *	0.00	0.00	0.00	0.00	0.00	0.00	0.00	151.20	151.20
KARL E. MUNDT (10)	0.00	0.00	0.00	0.00	738.82	0.00	0.00	505.00	1,043.82
LACRECK	0.00	0.00	6,807.47	0.00	225.11	9,379.73	788,491.00	445.00	14,895.33
LAKE ANDIS	0.00	0.00	520.26	0.00	0.00	617.84	92,522.00	4,701.55	5,639.43
SAND LAKE	80.00	0.00	17,449.24	0.00	0.00	3,970.58	164,922.00	320.37	21,620.19
WAUBAY	0.00	0.00	3,965.97	0.00	0.00	682.77	21,858.00	90.55	4,740.22
STATE TOTAL 6	80.00	0.00	28,542.89	0.00	961.93	14,651.74	1,069,573.00	48,140.65	92,377.21
TENNESSEE									
CHICKASAW	0.00	0.00	0.00	0.00	0.00	18,765.05	19,844,678.00	5,587.90	24,152.95
CROSS CREEKS	0.00	0.00	6,327.77	2,442.01	0.00	91.72	26,200.00	0.00	8,861.49
FSA INTEREST TN ** *	0.00	0.00	112.96	0.00	0.00	0.00	0.00	572.41	685.39
HATCHIE	0.00	0.00	0.00	0.00	0.00	11,356.10	1,862,529.25	0.00	11,356.10
LAKE ISOM	0.00	0.00	1,485.12	0.00	0.00	360.84	27,290.72	0.00	1,845.96
LOWER HATCHIE	0.00	0.00	0.00	0.00	8.28	9,019.28	11,485,626.00	1,872.96	10,900.50
REELFOOT (22) *	0.00	0.00	0.00	0.00	0.00	565.43	379,531.78	7,847.31	8,410.74
TENNESSEE	0.00	0.00	0.00	50,850.30	0.00	527.67	247,147.10	1.49	51,359.46
STATE TOTAL 6	0.00	0.00	7,925.87	53,292.30	8.28	40,884.07	33,770,832.85	15,682.67	117,772.59
TEXAS									
ANNEHAC	0.00	0.00	0.00	0.00	352.57	33,880.57	13,871,363.67	63.09	34,296.23
ARANSAS	0.00	0.00	19,014.19	0.00	7,567.92	62,936.97	17,166,816.80	24,895.00	114,412.08
ATWATER PRAIRIE CHICKEN	0.00	0.00	0.00	0.00	2,665.30	8,324.30	6,740,029.85	0.00	10,997.60
BALCONES CANYONLANDS	0.00	0.00	0.00	0.00	0.00	18,277.04	22,716,861.66	1,615.18	19,892.22
BIG BOGGY	0.00	0.00	0.00	0.00	0.00	4,216.29	2,457,398.19	309.88	4,526.17
BRAZORIA	0.00	0.00	0.00	0.00	25.00	44,220.20	14,664,988.28	168.68	44,413.88
BUFFALO LAKE	0.00	0.00	7,663.95	0.00	0.00	0.00	0.00	.25	7,664.16
CADDO LAKE	0.00	0.00	0.00	7,172.00	0.00	0.00	0.00	0.00	7,172.00
FSA INTEREST TX ** *	0.00	0.00	1,878.13	0.00	0.00	0.00	0.00	0.00	1,878.13
GRULLA (17) *	0.00	0.00	0.00	0.00	0.00	4.97	5,000.00	0.00	4.97
HASLERMAN	0.00	0.00	0.00	11,319.84	0.00	0.00	0.00	0.00	11,319.84
LAGUNA AJASCOSA	0.00	0.00	8,486.00	0.00	0.00	79,718.67	13,050,515.84	113.10	86,817.92
LITTLE SANDY	0.00	0.00	0.00	0.00	0.00	0.00	0.00	3,802.00	3,802.00
LOWER RIO GRANDE VALLEY	0.00	0.00	46.18	0.00	1,640.41	73,377.63	68,648,737.50	10,979.81	88,044.25
MCFADDEN	0.00	0.00	0.00	0.00	0.00	48,431.82	10,719,300.00	7,748.88	56,180.70
MOODY	0.00	0.00	0.00	0.00	0.00	0.00	0.00	3,516.87	3,516.87
MULESHOE	0.00	0.00	1,654.30	0.00	0.00	2,154.80	25,740.00	0.00	3,809.10
SAN BERNARD	0.00	0.00	0.00	0.00	1,816.75	14,043.76	11,925,571.55	127.00	35,984.49
SANTA ANA	0.00	0.00	0.00	0.00	37.06	2,049.91	203,516.00	.53	2,087.50
TEXAS POINT	0.00	0.00	0.00	0.00	0.00	8,952.02	1,719,000.00	0.00	8,952.02
TRINITY RIVER	0.00	0.00	0.00	0.00	0.00	17,758.34	18,977,376.00	0.00	17,758.34
STATE TOTAL 19	0.00	0.00	40,742.73	18,491.84	14,077.99	458,624.65	124,587,675.12	33,338.25	563,470.47

TABLE 3 - NATIONAL WILDLIFE REFUGES

STATE AND UNIT	RESERVED FROM PUBLIC DOMAIN		ACQUIRED BY OTHER FEDERAL AGENCY		DIVEST OR GIFT	PURCHASED		AGREEMENT EASEMENT OR LEASE	TOTAL ACRES
	SOLE OR PRIMARY	SECONDARY	SOLE OR PRIMARY	SECONDARY		ACRES	COST (\$)		
UTAH									
BEAR RIVER	48,442.89	0.00	0.00	0.00	4,285.43	25,968.43	3,583,119.47	46.64	73,763.39
COLORADO RIVER (146)	0.00	0.00	0.00	0.00	0.00	0.00	0.00	955.00	955.00
FISH SPRINGS	14,217.42	0.00	0.00	0.00	0.00	5,774.82	93,325.00	0.00	17,992.24
FSA INTEREST UT ** *	0.00	0.00	0.00	0.00	0.00	0.00	0.00	280.84	280.84
DURAY	3,111.08	0.00	161.68	0.00	0.00	5,014.98	487,084.25	3,970.50	12,238.24
STATE TOTAL 4	60,771.39	0.00	161.68	0.00	4,285.43	36,778.23	4,163,528.72	4,850.98	104,647.71
VERMONT									
FSA INTEREST VT ** *	0.00	0.00	0.00	0.00	0.00	0.00	0.00	71.00	71.00
MISSISQUOI	0.00	0.00	0.00	0.00	264.50	6,256.98	291,134.27	0.00	6,521.48
STUDIO D. COMTE (41)	0.00	0.00	0.00	0.00	81.86	26,432.25	6,892,183.10	0.00	26,514.11
STATE TOTAL 2	0.00	0.00	0.00	0.00	346.36	32,709.23	7,183,317.37	71.00	33,126.59
VIRGINIA									
BACK BAY	0.00	0.00	0.00	0.00	2.36	8,895.36	22,157,665.08	0.00	8,895.72
CHINCOTEAGUE (28)	0.00	0.00	0.00	0.00	1,434.85	11,579.60	8,316,070.16	600.00	13,614.45
EASTERN SHORE OF VIRGINIA	0.00	0.00	175.33	0.00	70.35	872.32	3,882,443.00	5.27	1,125.27
FEATHERSTONE	0.00	0.00	0.00	0.00	161.92	163.90	486,800.00	0.00	323.82
FISHERMAN ISLAND	0.00	0.00	1,078.20	0.00	0.00	871.30	1,600,000.00	0.00	1,949.50
FSA INTEREST VA ** *	0.00	0.00	0.00	0.00	0.00	0.00	0.00	133.70	133.70
GREAT DISMAL SWAMP (24) *	0.00	0.00	27.14	0.00	49,097.01	25,968.96	17,198,270.15	0.00	85,093.11
JAMES RIVER	0.00	0.00	0.00	0.00	0.00	4,199.58	6,966,072.00	0.00	4,199.58
MACKAY ISLAND (24) *	0.00	0.00	0.00	0.00	0.00	874.40	26,855.75	0.00	874.40
MARTIN (25) *	0.00	0.00	0.00	0.00	143.62	0.00	0.00	0.00	143.62
NASON NECK	0.00	0.00	0.00	0.00	0.00	1,487.72	7,235,259.50	789.06	2,276.78
NAUSEMUND	0.00	0.00	422.99	0.00	0.00	0.00	11,350.00	0.00	422.99
OCCOQUAN BAY	0.00	0.00	642.07	0.00	0.00	0.00	0.00	0.00	642.07
PLUM TREE ISLAND	0.00	0.00	1,275.60	0.00	15.08	711.00	105,900.00	0.00	1,301.68
PRESQUELLE	0.00	0.00	0.00	0.00	1,328.92	0.00	0.00	0.00	1,328.92
RAPPANANNOCK RIVER	0.00	0.00	0.00	0.00	1,338.84	3,925.78	8,647,815.75	44.12	5,308.74
WALLOPS ISLAND	0.00	0.00	373.00	0.00	0.00	0.00	0.00	3,000.00	3,373.00
STATE TOTAL 13	0.00	0.00	5,994.33	0.00	53,594.95	69,045.92	76,634,201.39	4,372.15	133,207.15
WASHINGTON									
COLUMBIA	10,978.11	1,387.11	0.00	1,274.89	0.00	15,062.09	458,001.04	894.07	29,596.27
CONROY LAKE	0.00	0.00	0.00	0.00	0.00	6,269.59	2,737,910.00	718.29	6,987.88
COPALIS	60.80	0.00	0.00	0.00	0.00	0.00	0.00	0.00	60.80
DUNGENESS	702.90	52.50	0.00	0.00	128.88	84.22	756,300.00	324.64	772.52
FLATTERY ROCKS	125.00	0.00	0.00	0.00	0.00	0.00	0.00	0.00	125.00
FRANK LAKE	0.00	0.00	0.00	0.00	0.00	590.33	1,143,700.00	1.40	591.73
FSA INTEREST WA ** *	0.00	0.00	464.43	0.00	0.00	0.00	0.00	499.49	963.92
GRAYS HARBOR	0.00	0.00	0.00	0.00	0.00	1,407.77	1,039,800.00	63.61	1,471.38
JULIA BUTLER WASTEN (4) *	0.00	0.00	0.00	0.00	0.00	2,898.78	1,981,371.00	155.66	3,044.44
LITTLE POND OREILLE	8,790.40	0.00	27,359.33	0.00	0.00	6,443.84	636,425.00	0.00	32,202.57
MONARY	0.00	0.00	5,106.71	11,899.00	5.49	422.26	1,22,435.00	30.00	15,439.46
NISQUALLY	0.00	0.00	486.25	0.00	121.19	3,272.65	8,543,849.37	32.20	3,912.29
PEDICE	0.00	0.00	0.00	0.00	319.00	10.38	125,000.00	0.00	319.38
PROTECTION ISLAND	0.00	0.00	0.00	0.00	1.42	317.89	3,624,095.00	340.00	659.31
QUELLAYUTE NEEDLES	300.20	0.00	0.00	0.00	0.00	0.00	0.00	0.00	300.20
ROSEFIELD	0.00	0.00	0.00	0.00	24.99	5,190.97	5,314,600.00	1.74	5,217.70
SADDLE MOUNTAIN	0.00	440.00	0.00	161,015.95	0.00	0.00	0.00	0.00	161,455.95
SAN JUAN ISLANDS	448.33	0.00	0.00	0.00	0.00	0.00	0.00	0.00	448.33
STEDERWALD LAKE	0.00	0.00	632.44	0.00	0.00	413.58	2,764,000.00	0.00	1,046.02
TORPENESH	0.00	0.00	0.00	0.00	0.00	1,977.55	715,137.00	1.29	1,978.84

TABLE 4 - NATIONAL WILDLIFE REFUGES

STATE AND UNIT	RESERVED FROM PUBLIC DOMAIN		ACQUIRED BY OTHER FEDERAL AGENCY		DEEDS OR GIFT	PURCHASED		AGREEMENT CASHEM OR LEASE	TOTAL ACRES
	SOLE OR PRIMARY	SECONDARY	SOLE OR PRIMARY	SECONDARY		ACRES	COST (\$)		
WASHINGTON									
TURNBULL	0.00	0.00	0.00	0.00	0.00	15,656.29	668,680.48	675.78	16,332.07
UMATILLA (4) *	0.00	102.50	1,465.85	14,107.00	0.00	0.00	0.00	200.50	14,875.85
WILLAPA	2,058.90	0.00	0.00	0.00	635.00	9,897.34	4,199,010.74	3,122.81	15,514.25
STATE TOTAL 20	22,964.44	1,962.11	33,516.99	187,322.82	1,235.75	69,665.24	47,098,464.78	7,261.48	525,929.12
WEST VIRGINIA									
CANNON VALLEY	0.00	0.00	0.00	0.00	6.60	15,228.58	41,184,994.00	18.97	15,254.15
FSA INTEREST WY ** *	0.00	0.00	0.00	0.00	0.00	0.00	0.00	8.37	8.37
OHIO RIVER ISLANDS (15)	0.00	0.00	18.90	0.00	160.27	2,288.50	4,629,242.10	1.00	2,448.67
STATE TOTAL 2	0.00	0.00	18.90	0.00	166.87	17,497.08	35,814,236.10	28.34	17,711.19
WISCONSIN									
FOX RIVER	0.00	0.00	0.00	0.00	0.00	924.68	499,153.07	0.00	924.68
FSA INTEREST WI ** *	0.00	0.00	920.00	0.00	0.00	0.00	0.00	0.00	920.00
GRANVILLE ISLAND	27.00	0.00	0.00	0.00	0.00	0.00	0.00	0.00	27.00
GRIN RAY	2.00	0.00	0.00	0.00	0.00	0.00	0.00	0.00	2.00
HORIZON	0.00	0.00	0.00	0.00	5.44	21,366.05	791,987.42	33.83	21,405.32
NECEDAH	50.18	0.00	44,285.42	0.00	0.00	587.26	75,194.26	0.00	44,695.86
TRIMPTALCAU	0.00	0.00	0.00	0.00	0.00	6,198.83	96,292.50	0.00	6,198.83
UPPER MISSISSIPPI RIVER (25) *	675.37	0.00	4.25	40,541.00	119.18	48,345.16	956,916.27	2.30	89,467.64
WITTLESBY CREEK	0.00	0.00	0.00	0.00	30.02	69.07	273,000.00	0.00	119.09
STATE TOTAL 7	714.75	0.00	44,287.65	40,541.00	174.64	77,796.25	3,469,623.47	36.33	162,790.67
WYOMING									
SARFORTH *	201.25	0.00	0.00	0.00	0.00	964.80	4,568.00	0.00	1,166.05
COCKEVILLE MEADOWS	0.00	0.00	0.00	0.00	0.00	6,465.82	3,105,412.76	2,793.50	9,259.32
FSA INTEREST WY ** *	0.00	0.00	0.00	0.00	0.00	0.00	0.00	1,152.75	1,152.75
HUTTON LAKE	152.85	0.00	0.00	0.00	0.00	1,815.49	7,943.00	0.00	1,968.34
NORTON LAKE	0.00	0.00	0.00	0.00	0.00	1,927.34	271,000.00	0.00	1,927.34
NATIONAL FLX	4,676.53	0.00	0.00	0.00	4,474.22	15,628.55	7,882,177.00	1.01	24,778.31
PARKFINDER	2,294.84	11,901.57	0.00	5,010.49	0.00	0.00	0.00	0.00	16,806.90
SETTSKAGOTT	10,124.29	0.00	16,079.93	0.00	0.00	0.00	0.00	1,026.00	27,230.22
STATE TOTAL 7	17,469.74	11,901.57	16,079.93	5,010.49	4,474.22	26,000.00	11,572,900.76	6,953.26	86,269.21
AMERICAN SAMOA									
ROSE ATOLL	0.00	37,435.00	1,613.00	0.00	0.00	0.00	0.00	0.00	39,048.00
STATE TOTAL 1	0.00	37,435.00	1,613.00	0.00	0.00	0.00	0.00	0.00	39,066.00
BAKER ISLAND									
BAKTR ISLAND	0.00	0.00	31,736.89	0.00	0.00	0.00	0.00	0.00	31,736.89
STATE TOTAL 1	0.00	0.00	31,736.89	0.00	0.00	0.00	0.00	0.00	31,736.89
GUAM									
GUAM	0.00	0.00	772.10	0.00	0.00	0.00	0.00	22,456.00	23,228.10
STATE TOTAL 1	0.00	0.00	772.10	0.00	0.00	0.00	0.00	22,456.00	23,228.10
HOLAND ISLAND									
HOLAND ISLAND	0.00	0.00	32,530.25	0.00	0.00	0.00	0.00	0.00	32,530.25
STATE TOTAL 1	0.00	0.00	32,530.25	0.00	0.00	0.00	0.00	0.00	32,530.25
JARVIS ISLAND									
JARVIS ISLAND	0.00	0.00	37,519.17	0.00	0.00	0.00	0.00	0.00	37,519.17
STATE TOTAL 1	0.00	0.00	37,519.17	0.00	0.00	0.00	0.00	0.00	37,519.17
JOHNSTON ATOLL									
JOHNSTON ISLAND	0.00	0.00	100.00	0.00	0.00	0.00	0.00	0.00	100.00
STATE TOTAL 1	0.00	0.00	100.00	0.00	0.00	0.00	0.00	0.00	100.00

TABLE 3 - NATIONAL WILDLIFE REFUGES

STATE AND UNIT	RESERVED FROM PUBLIC DOMAIN		ACQUIRED BY OTHER FEDERAL AGENCY		INVEST OR GIFT	PURCHASED		AGREEMENT EASEMENT OR LEASE	TOTAL ACRES
	SOLE OR PRIMARY	SECONDARY	SOLE OR PRIMARY	SECONDARY		ACRES	COST (\$)		
KINGMAN REEF KINGMAN REEF	0.00	0.00	426,392.00	0.00	0.00	0.00	0.00	0.00	426,392.00
STATE TOTAL	1	0.00	426,392.00	0.00	0.00	0.00	0.00	0.00	426,392.00
MIDWAY ISLANDS MIDWAY ATOLL	0.00	0.00	298,156.50	282,625.00	0.00	0.00	0.00	0.00	580,781.50
STATE TOTAL	1	0.00	298,156.50	282,625.00	0.00	0.00	0.00	0.00	580,781.50
NAWASSA ISLAND NAWASSA ISLAND	0.00	0.00	364,950.00	0.00	0.00	0.00	0.00	0.00	364,950.00
STATE TOTAL	1	0.00	364,950.00	0.00	0.00	0.00	0.00	0.00	364,950.00
PALMYRA ATOLL PALMYRA ATOLL	0.00	0.00	504,968.00	0.00	0.00	415.75	8,900,000.00	2.30	504,381.05
STATE TOTAL	1	0.00	504,968.00	0.00	0.00	415.75	8,900,000.00	2.30	504,381.05
PUERTO RICO CAROL RUIZ	0.00	0.00	587.33	0.00	0.00	1,269.58	2,999,265.65	0.00	1,856.71
CULEBRA	0.00	0.00	1,478.35	68.00	0.00	0.00	0.00	14.21	1,546.56
DESECHEO	0.00	0.00	360.00	0.00	0.00	0.00	0.00	0.00	360.00
LAGUNA CARTAGENA	0.00	0.00	262.86	0.00	0.00	0.00	0.00	772.89	1,035.75
VIEQUES	0.00	0.00	17,769.20	0.00	0.00	0.00	0.00	0.00	17,769.20
STATE TOTAL	5	0.00	20,457.74	68.00	0.00	1,269.58	2,999,265.65	787.10	22,582.22
VIRGIN ISLANDS BUCK ISLAND	0.00	0.00	45.15	0.00	0.00	0.00	0.00	0.00	45.15
GREEN CAY	0.00	0.00	0.00	0.00	0.00	13.77	250,000.00	0.00	13.77
SANDY POINT	0.00	0.00	0.00	0.00	0.00	552.17	5,907,570.00	0.00	552.17
STATE TOTAL	3	0.00	45.15	0.00	0.00	565.94	5,757,570.00	0.00	591.09
GRAND TOTAL	542	81,527,597.21	690,688.04	1,144,156.02	1,229,726.33	705,688.91	4,140,126.03	1,703,425.64	92,541,358.18

FOOTNOTES FOR TABLE 3

- (1) ALSO IN GEORGIA
- (2) ALSO IN CALIFORNIA
- (3) ALSO IN ARIZONA
- (4) ALSO IN OREGON
- (5) ALSO IN ALABAMA
- (6) ALSO IN FLORIDA
- (7) ALSO IN SOUTH CAROLINA
- (8) ALSO IN MISSOURI
- (9) ALSO IN IOWA, MINNESOTA AND WISCONSIN
- (10) ALSO IN NEBRASKA
- (11) ALSO IN ILLINOIS
- (12) ALSO IN TEXAS
- (13) ALSO IN ILLINOIS, MINNESOTA, AND WISCONSIN
- (14) ALSO IN TENNESSEE
- (15) ALSO IN NEVADA
- (16) ALSO IN VIRGINIA
- (17) ALSO IN NEW MEXICO
- (18) ALSO IN ILLINOIS, IOWA, AND WISCONSIN
- (19) ALSO IN IOWA
- (20) ALSO IN SOUTH DAKOTA
- (21) ALSO IN IDAHO
- (22) ALSO IN KENTUCKY
- (23) ALSO IN MARYLAND
- (24) ALSO IN NORTH CAROLINA
- (25) ALSO IN ILLINOIS, IOWA, AND MINNESOTA
- (26) ALSO IN WASHINGTON
- (27) ALSO IN MISSISSIPPI
- (28) ALSO IN LOUISIANA
- (29) ALSO IN ILLINOIS AND IOWA
- (30) ALSO IN WEST VIRGINIA AND KENTUCKY
- (31) ALSO IN PENNSYLVANIA AND KENTUCKY
- (32) ALSO IN NEW HAMPSHIRE
- (33) ALSO IN MAINE
- (34) ALSO IN WEST VIRGINIA AND PENNSYLVANIA
- (35) ALSO IN NEW YORK
- (36) ALSO IN NEW JERSEY
- (37) ALSO IN MASSACHUSETTS AND NEW HAMPSHIRE
- (38) ALSO IN VERMONT AND NEW HAMPSHIRE
- (39) ALSO IN VERMONT AND MASSACHUSETTS
- (40) ALSO IN NORTH DAKOTA
- (41) ALSO IN UTAH
- (42) ALSO IN COLORADO
- (43) ALSO IN MINNESOTA

- A - DEPARTMENT OF THE ARMY
 - BIA - BUREAU OF INDIAN AFFAIRS, DEPARTMENT OF THE INTERIOR
 - C - DEPARTMENT OF COMMERCE
 - CG - COAST GUARD, DEPARTMENT OF HOMELAND SECURITY
 - E - CORPS OF ENGINEERS, DEPARTMENT OF THE ARMY
 - F - FOREST SERVICE, DEPARTMENT OF AGRICULTURE
 - FA - FEDERAL AVIATION ADMINISTRATION, DEPARTMENT OF TRANSPORTATION
 - FSA - FARM SERVICE AGENCY (FORMERLY FARMERS HOME ADMINISTRATION, DEPARTMENT OF AGRICULTURE)
 - GS - GEOLOGICAL SURVEY, DEPARTMENT OF THE INTERIOR
 - I - OFFICE OF INDIAN AFFAIRS, DEPARTMENT OF THE INTERIOR
 - LM - BUREAU OF LAND MANAGEMENT, DEPARTMENT OF THE INTERIOR
 - N - DEPARTMENT OF THE NAVY
 - NA - NATIONAL AERONAUTICS AND SPACE ADMINISTRATION
 - NR - NUCLEAR REGULATORY COMMISSION
 - R - BUREAU OF RECLAMATION, DEPARTMENT OF THE INTERIOR
 - T - TENNESSEE VALLEY AUTHORITY
- (#) - COUNTED IN ANOTHER STATE
- ** - SUMMARY BY STATE OF ALL OTHER ACRES, BOTH FEE AND LESS THAN FEE, ACQUIRED FROM THE FSA (FORMERLY FARMERS HOME ADMINISTRATION), NOT REPORTED WITHIN AN EXISTING PROJECT. SUMMARY MAY CONTAIN ONE OR MORE OWNERSHIPS. FSA INTEREST STATE SUMMARY ACRES ARE INCLUDED IN THE TOTAL ACRES FOR EACH STATE BUT ARE NOT COUNTED AS SEPARATE UNITS IN THE NATIONAL WILDLIFE REFUGE STATE TOTALS.

TABLE 4 - WATERBODY PRODUCTION AREA CATEGORIES

STATE AND UNIT	RECEIVED FROM PUBLIC DOMAIN		ACQUIRED BY OTHER FEDERAL AGENCY		DEVISE OR GIFT	PURCHASED		AGREEMENT CASHEM OR LEASE	TOTAL ACRES
	SOLE OR PRIMARY	SECONDARY	SOLE OR PRIMARY	SECONDARY		ACRES	COST (\$)		
IDAHO									
OXFORD SLOUGH	0.00	0.00	0.00	0.00	0.00	1,878.41	530,000.00	0.00	1,878.41
LAND TOTAL	1	0.00	0.00	0.00	0.00	1,878.41	530,000.00	0.00	1,878.41
STATE TOTAL	1	0.00	0.00	0.00	0.00	1,878.41	530,000.00	0.00	1,878.41
IOWA									
IOWA WMO BOONT	0.00	0.00	0.00	0.00	0.00	391.33	599,600.00	0.00	391.33
SUBIA VISTA	0.00	0.00	0.00	0.00	0.00	69.09	169,000.00	0.00	69.09
CERO GORDO	0.00	0.00	0.00	0.00	0.00	2,496.25	2,822,677.82	5.70	2,499.95
CLAY	0.00	0.00	0.00	0.00	0.00	667.93	1,146,296.85	0.00	667.93
BUCKINSON	0.00	0.00	0.00	0.00	.65	4,895.82	5,897,157.00	98.00	4,994.47
EMMET	0.00	0.00	0.00	0.00	0.00	1,628.84	2,081,075.00	58.00	1,711.84
GREENE	0.00	0.00	0.00	0.00	0.00	669.05	1,280,700.00	0.00	669.05
GUTHRIE	0.00	0.00	0.00	0.00	0.00	185.55	295,840.00	0.00	185.55
HAMPSHIRE	0.00	0.00	0.00	0.00	0.00	802.70	545,480.26	7.00	809.70
KEOSAUQUA	0.00	0.00	0.00	0.00	0.00	2,215.09	1,999,196.98	25.00	2,256.08
OSCEOLA	0.00	0.00	0.00	0.00	0.00	0.00	0.00	41.00	41.00
PAUL ALTO	0.00	0.00	0.00	0.00	0.00	627.56	864,097.65	282.00	909.56
POCAHONTAS	0.00	0.00	0.00	0.00	0.00	225.76	455,000.00	0.00	225.76
POLE	0.00	0.00	0.00	0.00	0.00	110.00	241,500.00	0.00	110.00
SAC	0.00	0.00	0.00	0.00	0.00	296.52	565,880.00	0.00	296.52
WINNEBAGO	0.00	0.00	0.00	0.00	0.00	1,025.15	1,130,300.31	105.00	1,128.15
NORTH	0.00	0.00	0.00	0.00	0.00	1,491.84	1,088,529.87	18.00	1,509.84
WRIGHT	0.00	0.00	0.00	0.00	0.00	1,528.09	2,228,025.00	0.00	1,528.09
LAND TOTAL	18	0.00	0.00	0.00	.65	19,543.54	25,140,041.74	657.70	20,181.89
STATE TOTAL	18	0.00	0.00	0.00	.65	19,543.54	25,140,041.74	657.70	20,181.89
MAINE									
CARLTON POND	0.00	0.00	0.00	0.00	0.00	1,068.21	18,276.08	0.00	1,068.21
LAND TOTAL	1	0.00	0.00	0.00	0.00	1,068.21	18,276.08	0.00	1,068.21
STATE TOTAL	1	0.00	0.00	0.00	0.00	1,068.21	18,276.08	0.00	1,068.21
MICHIGAN									
MICHIGAN WMO JACKSON	0.00	0.00	0.00	0.00	0.00	160.00	170,000.00	0.00	160.00
VAN BUREN	0.00	0.00	0.00	0.00	0.00	77.08	45,680.00	0.00	77.08
LAND TOTAL	2	0.00	0.00	0.00	0.00	237.08	215,680.00	0.00	237.08
STATE TOTAL	2	0.00	0.00	0.00	0.00	237.08	215,680.00	0.00	237.08
MINNESOTA									
BIG STONE WMO LINCOLN	0.00	0.00	0.00	0.00	0.00	754.26	475,690.00	517.37	1,271.63
LYON	0.00	0.00	0.00	0.00	0.00	1,302.56	1,269,720.00	115.80	1,669.36
LAND TOTAL	2	0.00	0.00	0.00	0.00	2,056.82	1,695,370.00	633.17	3,160.99
DETROIT LAKES WMO BECKER	0.00	0.00	0.00	0.00	4.33	17,195.65	1,755,020.56	2,012.14	14,417.10
CLAY	0.00	0.00	0.00	0.00	0.00	10,385.89	2,979,545.18	5,558.42	13,724.31
HANDBEN	0.00	0.00	0.00	0.00	0.00	5,599.53	663,568.90	4,947.00	10,546.53
NORMAN	0.00	0.00	0.00	0.00	0.00	1,120.00	400,000.00	0.00	1,120.00
POLK	0.00	0.00	0.00	0.00	0.00	14,441.29	2,540,752.86	1,743.80	14,185.09
LAND TOTAL	5	0.00	0.00	0.00	4.33	41,742.14	10,936,877.90	12,041.36	57,787.83

TABLE 4 - WATERFOWL PRODUCTION AREA COUNTIES

STATE AND UNIT	RESERVED FROM PUBLIC DOMAIN		ACQUIRED BY OTHER FEDERAL AGENCY		DIVIDE OR GIFT	PURCHASED		AGREEMENT EASEMENT OR LEASE	TOTAL ACRES
	SOLE OR PRIMARY	SECONDARY	SOIT OR PRIMARY	SECONDARY		ACRES	COST (\$)		
MINNESOTA									
FERGUS FALLS WMD									
DOUGLAS	0.00	0.00	0.00	0.00	0.00	9,604.07	1,916,515.20	6,166.41	15,789.48
GRANT	0.00	0.00	0.00	0.00	0.00	10,090.63	7,669,906.17	3,626.56	11,673.39
OTTER TAIL	0.00	0.00	0.00	0.00	52.19	20,854.48	6,879,052.26	14,035.43	34,942.10
WILKIN	0.00	0.00	0.00	0.00	0.00	2,443.28	990,064.35	509.00	2,742.28
WMD TOTAL	4	0.00	0.00	0.00	0.00	42,942.64	12,365,139.98	24,154.40	67,149.25
LITONFIELD WMD									
ALTON	0.00	0.00	0.00	0.00	0.00	69.86	28,000.00	0.00	69.86
HANDYMAN	0.00	0.00	0.00	0.00	0.00	13,562.65	5,611,962.68	4,264.83	17,827.68
MCLEOD	0.00	0.00	0.00	0.00	0.00	991.66	1,136,793.00	739.27	1,690.93
MEBER	0.00	0.00	0.00	0.00	0.00	4,708.99	2,972,224.10	2,258.14	6,967.13
ROWVILLE	0.00	0.00	0.00	0.00	0.00	1,433.03	1,840,340.00	0.00	1,433.03
STEARNS	0.00	0.00	0.00	0.00	0.00	9,069.71	2,770,733.87	1,773.71	10,843.42
TODD	0.00	0.00	0.00	0.00	0.00	802.85	385,672.20	16.00	818.85
WRIGHT	0.00	0.00	0.00	0.00	0.00	2,500.92	2,527,520.90	437.30	2,938.42
WMD TOTAL	8	0.00	0.00	0.00	0.00	33,119.67	18,213,546.75	9,491.45	42,611.32
MINNESOTA VALLEY WMD									
BLUE EARTH	0.00	0.00	0.00	0.00	0.00	1,207.09	1,706,450.00	76.70	1,283.79
CARVER	0.00	0.00	0.00	0.00	0.00	219.00	321,000.00	47.57	266.57
DAKOTA	0.00	0.00	0.00	0.00	0.00	73.90	201,747.00	.03	73.93
LESueur	0.00	0.00	0.00	0.00	0.00	413.79	549,254.50	209.15	622.94
RICE	0.00	0.00	0.00	0.00	0.00	472.10	631,999.35	473.74	945.84
SCOTT	0.00	0.00	0.00	0.00	0.00	40.00	109,200.00	164.21	204.21
STURLEY	0.00	0.00	0.00	0.00	43.48	862.40	1,079,789.73	253.25	1,129.13
STEELE	0.00	0.00	0.00	0.00	0.00	630.11	633,744.00	0.00	630.11
WASECA	0.00	0.00	0.00	0.00	0.00	248.78	408,000.00	0.00	248.78
WMD TOTAL	9	0.00	0.00	0.00	43.48	4,107.17	5,650,684.58	1,226.67	5,377.32
NORRES WMD									
BIG STONE	0.00	0.00	0.00	0.00	0.00	11,568.96	2,294,645.63	8,207.43	19,716.39
CHIPPewa	0.00	0.00	0.00	0.00	0.00	244.10	177,050.00	37.00	301.10
LAC QUI PARLE	0.00	0.00	0.00	0.00	0.00	4,007.42	986,038.73	1,637.07	5,644.49
POPE	0.00	0.00	0.00	0.00	80.00	17,884.11	2,473,443.07	8,920.08	21,884.19
STEVENS	0.00	0.00	0.00	0.00	0.00	9,587.88	3,479,202.84	1,206.00	10,793.88
SWIFT	0.00	0.00	0.00	0.00	0.00	7,601.17	1,804,930.17	1,823.87	9,425.04
TRaverse	0.00	0.00	0.00	0.00	0.00	4,105.55	1,469,588.63	1,443.61	5,549.16
WILLOW MEDICINE	0.00	0.00	0.00	0.00	0.00	999.58	770,605.30	233.09	1,194.67
WMD TOTAL	8	0.00	0.00	0.00	80.00	50,895.72	15,538,574.37	23,592.15	74,570.87
TAMARAC WMD									
CASS	0.00	0.00	0.00	0.00	0.00	0.00	0.00	43.00	43.00
CLEARWATER	0.00	0.00	0.00	0.00	0.00	0.00	0.00	864.00	864.00
WMD TOTAL	2	0.00	0.00	0.00	0.00	0.00	0.00	907.00	907.00
WILKIN WMD									
CITTONWOOD	0.00	0.00	0.00	0.00	0.00	2,943.14	1,380,033.85	192.85	3,135.99
HAMILTON	0.00	0.00	0.00	0.00	0.00	830.06	800,991.80	129.37	959.43
FREEDORN	0.00	0.00	0.00	0.00	134.93	1,431.99	1,833,367.25	143.26	1,610.18
JACKSON	0.00	0.00	0.00	0.00	0.00	4,169.56	2,875,810.78	588.89	4,552.65
MARTIN	0.00	0.00	0.00	0.00	0.00	70.89	45,369.60	271.65	342.54
MURRAY	0.00	0.00	0.00	0.00	0.00	2,198.05	7,601,977.00	21.00	2,179.05
NOBLES	0.00	0.00	0.00	0.00	0.00	521.65	580,802.00	26.00	547.65
ROCK	0.00	0.00	0.00	0.00	0.00	0.00	0.00	11.00	11.00
WATONWAN	0.00	0.00	0.00	0.00	0.00	56.65	31,137.50	168.42	225.07
WMD TOTAL	9	0.00	0.00	0.00	134.93	17,983.99	10,109,529.25	1,346.64	13,865.56

TABLE 4 - WATERFOWL PRODUCTION AREA COUNTIES

STATE AND UNIT	RECEIVED FROM PUBLIC DOMAIN		ACQUIRED BY OTHER FEDERAL AGENCY		DE/ISE OR GIFT	PURCHASED		AGREEMENT EASEMENT OR LEASE	TOTAL ACRES	
	SOLE OR PRIMARY	SECONDARY	SOLE OR PRIMARY	SECONDARY		ACRES	COST (\$)			
MINNESOTA										
WENDON WAD										
STATE TOTAL	47	0.00	0.00	0.00	514.95	167,507.55	71,877,722.61	75,612.84	261,430.12	
MONTANA										
BENTON LAKE WAD										
CASCADE		0.00	0.00	0.00	0.00	727.46	299,406.00	78.00	805.46	
CHOUTEAU		0.00	0.00	0.00	0.00	2,156.13	338,543.00	301.00	2,637.13	
GLACIER		0.00	0.00	0.00	0.00	34.20	17,896.00	9,978.33	10,072.53	
HILL		0.00	0.00	0.00	0.00	578.95	0.00	918.00	1,296.95	
LEWIS AND CLARK		0.00	0.00	0.00	0.00	0.00	0.00	1,845.50	1,845.50	
LIBERTY		0.00	0.00	0.00	0.00	0.00	0.00	428.00	428.00	
PONDERA		0.00	0.00	0.00	0.00	640.00	33,000.00	8,487.01	9,127.01	
ROWELL		0.00	0.00	0.00	0.00	1,802.07	7,444.40	828,834.00	22,608.41	27,055.08
TETON	*	0.00	0.00	0.00	0.00	1,486.05	378,233.00	5,100.46	6,586.51	
TODD		0.00	0.00	0.00	0.00	1,610.48	1,033,964.00	12,166.37	16,776.85	
WAD TOTAL	10	0.00	0.00	0.00	0.00	2,181.00	17,158.97	1,158,098.00	62,111.08	76,631.00
BONHOM WAD										
BLAINE		0.00	0.00	0.00	0.00	2,425.28	167,340.00	2,972.25	3,407.46	
PHILLIPS		0.00	0.00	0.00	0.00	51.00	6,877.83	1,371,863.00	24,218.55	31,147.38
VALLEY		0.00	0.00	0.00	0.00	0.00	0.00	251.00	251.00	
WAD TOTAL	3	0.00	0.00	0.00	0.00	51.00	9,313.09	1,339,203.00	27,391.75	36,755.84
CHARLES M. RUSSELL WAD										
GOLDEN VALLEY		0.00	0.00	0.00	0.00	0.00	760.27	76,427.00	160.00	920.27
RUSSELLSHILL		0.00	0.00	0.00	0.00	0.00	532.45	164,001.00	160.00	692.45
PETROLIUM		0.00	0.00	0.00	0.00	0.00	40.00	23,800.00	0.00	40.00
STILLWATER		0.00	0.00	0.00	0.00	0.00	1,828.10	207,625.00	.38	1,828.48
YELLOWSTONE		0.00	0.00	0.00	0.00	0.00	486.42	33,600.00	0.00	486.42
WAD TOTAL	5	0.00	0.00	0.00	0.00	0.00	1,647.74	328,433.00	320.38	3,967.62
NORTHEAST MONTANA WAD										
DAWELS		0.00	0.00	0.00	0.00	7.85	1,080.58	37,689.00	1,011.32	2,099.75
ROOSEVELT		0.00	0.00	0.00	0.00	0.00	179.20	14,000.00	7,402.42	7,581.62
SHERIDAN		39.10	0.00	0.00	0.00	0.00	10,491.58	1,244,031.08	10,231.16	20,761.84
WAD TOTAL	3	39.10	0.00	0.00	0.00	7.85	11,751.36	1,335,700.08	18,644.90	30,443.21
NORTHWEST MONTANA WAD										
FLATHEAD		0.00	0.00	0.00	0.00	807.92	1,410.31	2,746,718.00	0.00	3,218.23
LAKE		0.00	0.00	0.00	0.00	0.00	3,228.36	2,306,855.00	4,185.69	7,414.05
WAD TOTAL	2	0.00	0.00	0.00	0.00	807.92	7,638.67	4,353,373.00	4,185.69	12,632.28
STATE TOTAL	25	39.10	0.00	0.00	0.00	3,047.77	44,689.28	11,132,827.08	112,653.80	180,429.95
NEBRASKA										
RATONWATER BASIN WAD										
ADAMS		0.00	0.00	0.00	0.00	163.00	231.56	230,000.00	160.00	554.56
CLAY		0.00	0.00	1,052.19	0.00	0.00	3,308.14	2,348,258.85	4.25	6,364.58
FILLMORE		0.00	0.00	0.00	0.00	0.00	1,337.60	1,631,433.00	6.80	3,344.20
FRANKLIN		0.00	0.00	0.00	0.00	157.36	1,625.96	402,698.00	0.00	1,783.32
GOSPER		0.00	0.00	0.00	0.00	0.00	1,451.50	233,928.00	0.00	1,451.50
HALL	*	0.00	0.00	383.70	0.00	0.00	378.77	433,000.00	0.00	649.47
HAMILTON	*	0.00	0.00	160.00	0.00	80.00	880.00	1,271,250.00	6.00	1,126.00
ITARNEY	*	0.00	0.00	0.00	0.00	0.00	2,874.43	637,681.00	175.50	3,049.93
PHELPS		0.00	0.00	0.00	0.00	0.00	4,595.14	3,373,111.00	0.00	4,595.14
POLK FSA	** *	0.00	0.00	0.00	0.00	0.00	0.00	0.00	140.78	140.78
SALINE FSA	** *	0.00	0.00	61.25	0.00	0.00	0.00	0.00	43.00	104.25
SEWARD		0.00	0.00	0.00	0.00	0.00	471.14	309,010.45	0.00	471.14

TABLE 4 - WATERPOOL PRODUCTION AREA COUNTIES

STATE AND UNIT	RESERVED FROM PUBLIC DOMAIN		ACQUIRED BY OTHER FEDERAL AGENCY		DEVIST OR SEPT	PURCHASED		AGREEMENT FASTENED OR LEASE	TOTAL ACRES	
	SOLE OR PRIMARY	SECONDARY	SOLE OR PRIMARY	SECONDARY		ACRES	COST (\$)			
NEBRASKA										
RAINFORST BASIN WND YORK	*	0.00	0.00	0.00	0.00	879.20	419,429.00	41.00	980.20	
WND TOTAL	11	0.00	0.00	1,596.24	0.00	490.76	21,988.44	11,509,814.30	377.13	24,585.17
STATE TOTAL	11	0.00	0.00	1,596.24	0.00	490.76	21,988.44	11,509,814.30	377.13	24,585.17
NORTH DAKOTA										
ARROWOOD WND EDDY	*	29.84	0.00	0.00	0.00	4,627.21	498,001.00	12,227.13	16,884.18	
FOSTER		0.00	0.00	0.00	0.00	1,487.07	96,568.00	6,628.00	8,315.07	
WND TOTAL	2	29.84	0.00	0.00	0.00	6,114.28	594,569.00	19,055.13	25,199.25	
AUDUBON WND HETTINGER		0.00	0.00	1,202.60	0.00	0.00	0.00	0.00	1,202.60	
HELEN		515.00	0.00	7,630.91	0.00	159.00	4,048.29	420,234.00	29,199.59	41,342.79
SHERIDAN	*	229.20	0.00	3,990.65	0.00	334.49	7,663.03	468,427.00	42,989.84	55,207.21
WARD		120.00	0.00	0.00	0.00	0.00	3,868.09	689,211.00	44,980.31	50,968.40
WND TOTAL	4	864.20	0.00	12,794.16	0.00	493.49	17,599.41	1,477,872.00	117,169.74	148,921.00
CHASE LAKE PRAIRIE PROJECT WND STUTSMAN	*	251.66	0.00	1,562.69	0.00	0.00	26,462.64	1,667,016.00	52,211.42	80,488.41
WELLS	*	0.00	0.00	2,935.40	0.00	0.00	7,661.65	1,188,559.00	13,666.40	24,263.25
WND TOTAL	2	251.66	0.00	4,498.09	0.00	0.00	34,124.29	2,855,575.00	65,877.82	104,751.66
CROSBY WND BURKE		0.00	0.00	0.00	0.00	0.00	3,544.19	180,068.00	41,656.58	45,180.77
DEVISE		1,244.83	0.00	0.00	0.00	0.00	9,444.62	474,790.00	34,647.09	43,336.94
WILLIAMS	*	520.00	0.00	0.00	0.00	0.00	4,165.17	275,057.00	8,584.00	13,067.17
WND TOTAL	3	1,564.83	0.00	0.00	0.00	0.00	17,151.98	932,915.00	84,867.67	103,584.48
DEVILS LAKE WND BENSON	*	1,660.85	0.00	252.75	0.00	0.00	7,572.64	607,908.00	40,240.23	49,433.89
OSKALIE	*	0.00	0.00	725.71	0.00	0.00	10,129.12	1,354,471.00	13,910.00	24,762.83
GRAND FORKS		18.50	0.00	0.00	0.00	21.77	6,195.27	1,279,258.85	1,505.90	7,741.24
NELSON	*	0.00	0.00	540.91	0.00	0.00	3,203.23	174,341.00	38,319.70	41,863.64
POWERS	*	0.00	0.00	0.00	0.00	0.00	2,258.56	218,678.00	391.50	2,649.86
RAMSEY	*	132.10	0.00	1,119.45	0.00	0.00	8,225.00	1,144,252.00	29,116.00	38,392.53
TOWNER	*	14.50	0.00	829.39	0.00	801.05	4,887.02	494,148.00	25,089.00	30,569.96
WALSH	*	5.50	0.00	907.57	0.00	0.00	1,353.19	98,128.00	9,096.61	10,882.82
WND TOTAL	8	1,850.75	0.00	4,635.11	0.00	692.87	42,566.05	5,371,132.85	157,668.74	206,318.97
J. CLARK SALTER WND BOTTINEAU	*	7.40	0.00	210.30	0.00	0.00	2,371.47	200,765.00	29,602.14	32,191.31
MCHEERY	*	993.59	0.00	0.00	0.00	0.00	4,888.80	374,404.50	43,184.64	49,067.03
PIERCE	*	4,276.00	0.00	1,054.56	0.00	1.20	8,417.74	902,115.00	41,620.61	54,370.11
ROSELLE		0.00	0.00	0.00	0.00	0.00	311.09	23,523.00	15,467.60	15,778.69
ROLETTE		105.96	0.00	0.00	0.00	0.00	5,694.03	759,347.00	20,510.01	26,310.00
WND TOTAL	5	4,382.95	0.00	1,264.86	0.00	1.20	21,685.13	2,280,152.50	150,385.00	177,717.14
KULM WND CLISBY	*	506.75	0.00	0.00	0.00	0.00	9,733.40	1,150,816.00	37,972.34	48,814.49
LA MOURE	*	0.00	0.00	654.89	0.00	0.00	4,799.96	505,095.00	14,076.70	19,311.55
LOGAN	*	885.00	0.00	160.03	0.00	0.00	11,226.24	1,008,598.00	41,913.11	54,134.38
MCINTOSH	*	297.50	0.00	0.00	0.00	9.60	17,373.68	1,568,815.00	30,023.90	47,704.56
WND TOTAL	4	1,459.25	0.00	794.92	0.00	9.60	43,125.08	4,031,574.00	123,986.05	169,364.98
LONG LAKE WND BURLINGTON	*	850.10	0.00	794.69	0.00	0.00	9,611.64	1,919,866.00	31,163.76	42,421.99
ERRORS	*	480.00	0.00	0.00	0.00	0.00	3,135.29	174,321.75	11,800.60	15,415.89
KIDDER	*	1,769.79	0.00	0.00	0.00	0.00	5,673.88	438,439.00	67,802.01	75,005.68

TABLE 4 - WATERSHED PRODUCTION AREA COUNTIES

STATE AND UNIT	RECEIVED FROM PUBLIC DOMAIN		ACQUIRED BY OTHER FEDERAL AGENCY		DEVISE OR GIFT	PURCHASED		AGREEMENT EASEMENT OR LEASE	TOTAL ACRES	
	SOLE OR PRIMARY	SECONDARY	SOLE OR PRIMARY	SECONDARY		ACRES	COST (\$)			
NORTH DAKOTA										
(ONG LAKE WAD										
WAD TOTAL	4	4,099.89	0.00	794.69	0.00	0.00	18,380.61	2,362,674.75	110,568.37	132,843.56
OSTWOOD WAD MOUNTBALL	*	467.52	0.00	400.00	0.00	0.00	10,133.10	940,661.00	48,670.80	59,689.42
WAD TOTAL	1	467.52	0.00	400.00	0.00	0.00	10,133.10	940,661.00	48,670.80	59,689.42
TSWAKON WAD HANSON		0.00	0.00	0.00	0.00	0.00	4,315.02	617,357.00	75,805.48	76,120.50
RICHLAND		0.00	0.00	0.00	0.00	0.00	5,992.75	958,052.00	6,051.40	12,043.65
SARGENT	*	0.00	0.00	405.71	0.00	0.00	3,537.46	305,439.00	71,005.08	74,542.75
WAD TOTAL	3	0.00	0.00	405.71	0.00	0.00	13,844.73	1,860,848.00	50,861.96	65,112.40
VALLEY CITY WAD SARLES	*	1.26	0.00	338.63	0.00	15.61	6,661.68	958,087.00	18,999.70	26,016.88
CASS		0.00	0.00	0.00	0.00	0.00	4,429.89	678,544.00	1,739.90	5,199.79
GROGGS		158.05	0.00	0.00	0.00	0.00	3,069.46	373,990.00	16,742.00	19,969.31
STEELE		0.00	0.00	0.00	0.00	0.00	4,249.25	538,545.00	4,383.30	7,632.55
TRALL		0.00	0.00	0.00	0.00	0.00	719.25	75,109.00	254.00	958.25
WAD TOTAL	5	159.31	0.00	338.63	0.00	15.61	17,129.55	2,973,075.00	42,118.90	59,771.98
STATE TOTAL	40	14,089.78	0.00	24,924.17	0.00	1,547.72	241,891.97	25,381,599.10	971,230.18	1,254,478.82
SOUTH DAKOTA										
HURON WAD										
BEADLE	*	0.00	0.00	240.00	0.00	70.19	7,756.45	1,651,212.69	35,685.75	43,250.39
BUFFALO		0.00	0.00	0.00	0.00	916.52	0.00	0.00	1,943.61	2,260.15
HAND	*	80.00	0.00	0.00	0.00	759.00	3,671.31	580,280.35	49,725.52	53,713.83
HUGHES		0.00	0.00	0.00	0.00	0.00	455.99	62,800.00	744.30	1,200.49
HYDE	*	0.00	0.00	0.00	0.00	1,441.54	0.00	0.00	28,119.06	29,560.42
JERRARD	*	40.00	0.00	0.00	0.00	320.00	1,430.40	217,041.00	71,121.33	72,911.73
SANDRON	*	0.00	0.00	0.00	0.00	0.00	95.00	5,250.00	36,399.75	36,492.75
SULLY	*	0.00	0.00	0.00	0.00	0.00	266.48	9,993.00	4,809.31	4,073.99
WAD TOTAL	8	120.00	0.00	240.00	0.00	2,967.27	15,173.63	2,946,957.04	176,943.03	193,463.73
LACROSSE WAD HANSON FSA	** *	0.00	0.00	0.00	0.00	0.00	0.00	0.00	1,806.10	1,806.10
JONES FSA	** *	0.00	0.00	0.00	0.00	0.00	0.00	0.00	232.00	232.00
STANLEY FSA	** *	0.00	0.00	0.00	0.00	0.00	0.00	0.00	1,404.80	1,404.80
WAD TOTAL	0	0.00	0.00	0.00	0.00	0.00	0.00	0.00	3,442.90	3,442.90
LAKE ANDRES WAD										
AURORA	*	0.00	0.00	0.00	0.00	0.00	4,716.08	622,316.00	33,243.52	37,959.60
BON HOMME	*	0.00	0.00	0.00	0.00	0.00	1,174.17	525,674.90	252.73	1,426.90
BRULE		0.00	0.00	0.00	0.00	0.00	1,074.13	89,404.00	18,520.69	19,594.82
CHARLES MIX	*	0.00	0.00	0.00	0.00	285.70	4,098.13	1,142,147.00	7,381.30	11,785.15
CLAY	*	0.00	0.00	0.00	0.00	0.00	40.00	8,000.00	59.30	99.30
DAVISON	*	0.00	0.00	0.00	0.00	0.00	229.92	24,540.00	354.10	584.02
DOUGLAS	*	0.00	0.00	0.00	0.00	449.73	4,852.05	647,491.00	4,450.61	7,732.39
HANSON	*	0.00	0.00	0.00	0.00	0.00	1,075.60	281,853.00	2,813.28	3,888.88
HITCHCOCK	*	0.00	0.00	0.00	0.00	0.00	789.51	227,846.25	1,185.50	1,975.01
LINCOLN		0.00	0.00	0.00	0.00	0.00	177.22	59,925.00	300.30	477.72
TRIPP FSA	** *	0.00	0.00	0.00	0.00	0.00	0.00	0.00	5.90	5.90
TURNER	*	0.00	0.00	0.00	0.00	0.00	890.09	150,044.90	479.90	1,329.99
UNION		0.00	0.00	0.00	0.00	0.00	96.02	22,331.00	0.00	96.02
YANKTON		0.00	0.00	0.00	0.00	0.00	794.63	178,562.00	146.30	641.13
WAD TOTAL	15	0.00	0.00	0.00	0.00	735.43	18,467.57	4,988,085.05	68,394.03	87,597.03

TABLE 4 - WATERHOLE PRODUCTION AREA COUNTIES

STATE AND UNIT	RESERVED FROM PUBLIC DOMAIN		ACQUIRED BY OTHER FEDERAL AGENCY		DEVESE OR GIFT	PURCHASED		AGREEMENT EASEMENT OR LEASE	TOTAL ACRES
	SOLE OR PRIMARY	SECONDARY	SOLE OR PRIMARY	SECONDARY		ACRES	COST (\$)		
SOUTH DAKOTA									
HADISON AND BROOKINGS *	0.00	0.00	0.00	0.00	158.25	6,075.80	1,430,276.70	8,179.78	14,413.83
DEUEL *	0.00	0.00	0.00	0.00	0.00	3,186.37	419,077.00	23,929.03	27,115.40
LAKEITH *	0.00	0.00	0.00	0.00	0.00	1,400.89	954,563.00	4,319.14	9,720.03
KINGSBURY *	0.00	0.00	0.00	0.00	0.00	6,924.04	1,658,689.80	23,806.78	30,730.82
LAKE *	0.00	0.00	0.00	0.00	599.34	5,742.09	1,304,807.75	4,907.27	13,008.45
MOCCOE *	0.00	0.00	0.00	0.00	0.00	3,362.96	680,865.60	7,151.87	10,514.83
HOTER *	40.00	0.00	0.00	0.00	0.00	1,537.04	151,040.00	19,333.92	21,110.96
KINGSBURY *	0.00	0.00	0.00	0.00	0.00	4,499.43	1,100,286.00	1,630.96	6,130.39
MOODY *	0.00	0.00	0.00	0.00	277.22	2,901.75	927,478.85	2,387.69	5,568.69
LAND TOTAL 9	40.00	0.00	0.00	0.00	794.81	37,432.40	8,844,879.70	99,866.39	138,333.80
SAND LAKE AND BROWN									
BROWN *	0.00	0.00	0.00	0.00	482.62	4,094.95	819,223.80	48,885.67	53,463.22
CAMPBELL *	240.00	0.00	0.00	0.00	0.00	1,919.71	185,541.00	22,352.15	24,511.86
COBURN FSA ** *	0.00	0.00	0.00	0.00	0.00	0.00	0.00	1,105.90	1,105.90
DEWEY FSA ** *	0.00	0.00	0.00	0.00	0.00	0.00	0.00	956.80	956.80
EDWARDS *	0.00	0.00	0.00	0.00	160.00	8,965.76	1,717,201.00	113,743.72	124,869.48
FAULK *	0.00	0.00	0.00	0.00	0.00	2,566.88	480,995.00	127,741.39	130,308.27
MCPHERSON *	160.43	0.00	0.00	0.00	1,381.23	19,414.42	5,599,600.80	139,205.86	160,161.96
POTTER *	0.00	0.00	0.00	0.00	0.00	632.63	71,179.00	23,673.83	24,326.46
SPINK *	520.00	0.00	0.00	0.00	200.00	2,226.43	288,680.00	73,737.00	76,696.43
WALWORTH *	335.71	0.00	0.00	0.00	0.00	1,324.94	191,800.00	17,948.71	19,808.96
LAND TOTAL 8	1,256.16	0.00	0.00	0.00	2,223.85	41,369.50	7,294,220.60	523,366.03	568,211.34
LAUREL AND CLARK									
CLARK *	95.73	0.00	0.00	0.00	0.00	6,033.11	843,303.90	43,032.33	51,181.37
COOKE *	31.23	0.00	0.00	0.00	1,188.47	5,089.31	882,857.70	10,230.03	16,538.99
DAKOTA *	708.75	0.00	0.00	0.00	0.00	6,411.50	446,966.00	44,836.31	51,436.76
GRANT *	0.00	0.00	0.00	0.00	0.00	5,362.99	1,005,000.00	15,921.94	21,284.93
MARSHALL *	16.89	0.00	0.00	0.00	204.95	10,484.79	1,951,999.00	56,097.91	66,804.54
ROBERTS *	0.00	0.00	0.00	0.00	0.00	5,832.73	625,710.80	50,803.48	55,836.21
LAND TOTAL 6	952.60	0.00	0.00	0.00	1,393.37	28,414.44	5,775,747.40	202,942.40	263,102.80
STATE TOTAL 44	1,768.76	0.00	240.00	0.00	8,134.53	149,253.33	28,611,419.79	1,094,956.78	1,254,123.60
WISCONSIN									
LEOPOLD AND ADAMS	0.00	0.00	0.00	0.00	0.00	344.00	172,500.00	0.00	344.00
COLUMBIA	0.00	0.00	0.00	0.00	0.00	2,973.64	2,495,066.45	0.00	2,973.64
DANE	0.00	0.00	0.00	0.00	0.00	1,391.08	2,109,875.65	0.00	1,391.08
DODGE	0.00	0.00	0.00	0.00	0.00	689.01	830,652.33	.43	689.44
FOND DU LAC	0.00	0.00	0.00	0.00	0.00	949.36	1,166,452.00	0.00	949.36
JEFFERSON	0.00	0.00	0.00	0.00	0.00	749.79	241,239.00	0.00	749.79
MANITOWOC	0.00	0.00	0.00	0.00	0.00	120.00	88,000.00	0.00	120.00
MARQUETTE	0.00	0.00	0.00	0.00	0.00	299.97	119,480.00	0.00	299.97
OSHAKE	0.00	0.00	0.00	0.00	0.00	516.30	679,413.40	0.00	516.30
ROCK	0.00	0.00	0.00	0.00	0.00	349.32	302,358.71	0.00	349.32
SHEBOYGAN	0.00	0.00	0.00	0.00	0.00	709.91	1,639,636.94	0.00	709.91
WAUSHARA	0.00	0.00	0.00	0.00	0.00	232.30	243,000.00	0.00	232.30
WINNEBAGO	0.00	0.00	0.00	0.00	0.00	1,918.27	1,431,300.00	0.00	1,918.27
LAND TOTAL 13	0.00	0.00	0.00	0.00	0.00	10,923.95	11,418,976.48	.43	10,924.38
ST. CECIL AND DUNN	0.00	0.00	0.00	0.00	0.00	421.98	698,200.00	0.00	421.98
POPE	0.00	0.00	0.00	0.00	0.00	1,045.07	309,094.00	0.00	1,045.07

TABLE 4 - WATERFOAL PRODUCTION AREA COUNTIES

STATE AND UNIT	RESERVED FROM PUBLIC DOMAIN		ACQUIRED BY OTHER FEDERAL AGENCY		DEVELOP OR GIFT	PURCHASED		AGREEMENT EASEMENT OR LEASE	TOTAL ACRES	
	SOLE OR PRIMARY	SECONDARY	SOLE OR PRIMARY	SECONDARY		ACRES	COST (\$)			
WISCONSIN										
ST. CROIX AND ST. CROIX	0.00	0.00	0.00	0.00	0.00	5,091.90	5,356,004.56	1.64	5,095.54	
WMD TOTAL	5	0.00	0.00	0.00	0.00	4,738.95	4,565,298.56	1.64	4,740.59	
STATE TOTAL	16	0.00	0.00	0.00	0.00	17,682.90	17,962,275.04	2.07	17,684.97	
GRAND TOTAL	203	15,897.64	0.00	76,738.41	0.00	14,240.96	688,580.71	197,187,575.74	2,735,670.30	2,995,098.22

- * - COUNTY WHERE WFA PROGRAM CURRENTLY EXISTS AND NEW FSA INTERESTS ARE ACQUIRED.
- ** - SUMMARY BY COUNTY OF ALL OTHER ACRES, BOTH FTY AND LESS THAN FTY, ACQUIRED FROM THE FSA, NOT REPORTED WITHIN AN EXISTING PROJECT. SUMMARY MAY CONTAIN ONE OR MORE OWNERSHIPS. FSA COUNTY SUMMARY ACRES ARE INCLUDED IN THE TOTAL ACRES FOR EACH STATE BUT ARE NOT SEPARATE UNITS IN THE WATERFOAL PRODUCTION AREA STATE TOTALS.
- WMD - WETLANDS MANAGEMENT DISTRICT
- FSA - FARM SERVICE AGENCY (FORMERLY FARMERS HOME ADMINISTRATION, DEPARTMENT OF AGRICULTURE)

TABLE 5 - COORDINATION AREAS

STATE AND LIMIT	RESERVED FROM PUBLIC DOMAIN		ACQUIRED BY OTHER FEDERAL AGENCY		DEVELOP OR GIFT	PURCHASED		AGREEMENT BASEMENT OR LEASE	TOTAL ACRES
	SOLE OR PRIMARY	SECONDARY	SOLE OR PRIMARY	SECONDARY		ACRES	COST (\$)		
ARIZONA GILA RIVER	6,896.14	0.00	0.00	0.00	0.00	0.00	0.00	0.00	6,896.14
STATE TOTAL	1	6,896.14	0.00	0.00	0.00	0.00	0.00	0.00	6,896.14
CALIFORNIA HONEY LAKE TOPAT LAKE	1,050.29 200.00	0.00 0.00	0.00 0.00	0.00 0.00	0.00 0.00	0.00 0.00	0.00 0.00	0.00 0.00	1,050.29 200.00
STATE TOTAL	2	1,250.29	0.00	0.00	0.00	0.00	0.00	0.00	1,250.29
COLORADO HOT SULPHUR WACK MESA	1,115.00 57.53	0.00 0.00	0.00 0.00	0.00 0.00	0.00 0.00	0.00 0.00	0.00 0.00	0.00 0.00	1,115.00 57.53
STATE TOTAL	2	1,152.53	0.00	0.00	0.00	0.00	0.00	0.00	1,152.53
IDAHO C. J. SINKIE CARTY LAKE HAUSERMAN NORTH LAKE SAND CREEK	1,544.90 520.00 0.00 2,705.32 1,000.00	0.00 0.00 0.00 0.00 0.00	0.00 0.00 0.00 0.00 0.00	0.00 0.00 0.00 0.00 0.00	0.00 0.00 0.00 0.00 0.00	0.00 0.00 219.78 0.00 0.00	0.00 0.00 13,070.00 0.00 0.00	0.00 0.00 0.00 0.00 0.00	1,544.90 520.00 219.78 2,705.32 1,000.00
STATE TOTAL	5	5,570.22	0.00	0.00	0.00	219.78	13,070.00	0.00	5,790.00
ILLINOIS MISSISSIPPI RIVER	0.00	0.00	0.00	26,626.00	0.00	0.00	0.00	0.00	26,626.00
STATE TOTAL	1	0.00	0.00	0.00	26,626.00	0.00	0.00	0.00	26,626.00
ISRAEL GREEN ISLAND LAKE ODESSA PREMINGTON	0.00 0.00 0.00	0.00 0.00 0.00	0.00 0.00 0.00	2,571.00 3,134.00 794.00	0.00 0.00 0.00	82.00 0.00 0.00	410.00 0.00 0.00	0.00 0.00 0.00	2,652.00 3,134.00 794.00
STATE TOTAL	3	0.00	0.00	0.00	6,499.00	82.00	410.00	0.00	6,581.00
MINNESOTA BELTRAMI PIPESTONE	0.00 0.00	0.00 0.00	81,651.58 117.72	0.00 0.00	0.00 0.00	0.00 0.00	0.00 0.00	0.00 0.00	81,651.58 117.72
STATE TOTAL	2	0.00	0.00	81,769.10	0.00	0.00	0.00	0.00	81,769.10
MISSOURI CLARKSVILLE ELSBERRY MISSISSIPPI RIVER WEST QUINCY	0.00 0.00 0.00 0.00	0.00 0.00 0.00 0.00	0.00 0.00 0.00 0.00	282.00 1,286.00 10,265.00 242.00	0.00 0.00 0.00 0.00	0.00 0.00 0.00 0.00	0.00 0.00 0.00 0.00	0.00 0.00 0.00 0.00	282.00 1,286.00 10,265.00 242.00
STATE TOTAL	4	0.00	0.00	0.00	12,075.00	0.00	0.00	0.00	12,075.00
MONTANA BULL MOUNTAIN DODSON FOX LAKE FREEZEOUT LAKE JUDITH RIVER SUN RIVER	1,599.32 120.00 160.00 434.80 254.49 4,144.85	0.00 0.00 0.00 0.00 0.00 0.00	0.00 0.00 0.00 0.00 0.00 0.00	0.00 0.00 0.00 0.00 0.00 0.00	0.00 0.00 0.00 0.00 0.00 0.00	0.00 0.00 0.00 0.00 0.00 0.00	0.00 0.00 0.00 0.00 0.00 0.00	0.00 0.00 0.00 0.00 0.00 0.00	1,599.32 120.00 160.00 434.80 254.49 4,144.85
STATE TOTAL	6	6,695.44	0.00	0.00	0.00	0.00	0.00	0.00	6,695.44
NEVADA STILLWATER	0.00	0.00	0.00	0.00	0.00	0.00	0.00	63,544.00	63,544.00
STATE TOTAL	1	0.00	0.00	0.00	0.00	0.00	0.00	63,544.00	63,544.00

TABLE 5 - COORDINATION AREAS

STATE AND UNIT	RESERVED FROM PUBLIC DOMAIN		ACQUIRED BY OTHER FEDERAL AGENCY		DEVISE OR GIFT	PURCHASED		AGREEMENT EASEMENT OR LEASE	TOTAL ACRES	
	SOLE OR PRIMARY	SECONDARY	SOLE OR PRIMARY	SECONDARY		ACRES	COST (\$)			
NEW YORK LIGO BEACH	0.00	0.00	22.42	0.00	0.00	0.00	0.00	0.00	22.42	
STATE TOTAL	1	0.00	22.42	0.00	0.00	0.00	0.00	0.00	22.42	
NORTH DAKOTA LAKE WASHINGTON	5.68	0.00	0.00	0.00	0.00	0.00	0.00	0.00	5.68	
STATE TOTAL	1	5.68	0.00	0.00	0.00	0.00	0.00	0.00	5.68	
OREGON GOVERNMENT ISLAND DODD RESERVOIR SUMMER LAKE	1.79 40.00 7,127.65	0.00 0.00 0.00	0.00 0.00 0.00	0.00 0.00 0.00	0.00 0.00 0.00	0.00 0.00 0.00	0.00 0.00 0.00	0.00 0.00 0.00	1.79 40.00 7,127.65	
STATE TOTAL	3	7,169.44	0.00	0.00	0.00	0.00	0.00	0.00	7,169.44	
UTAH DESERT LAKES ROCK ISLAND TOPAZ LAKE	880.00 1.74 5,667.15	0.00 0.00 0.00	1,741.25 0.00 480.00	0.00 0.00 0.00	0.00 0.00 0.00	0.00 0.00 0.00	0.00 0.00 0.00	0.00 0.00 0.00	2,621.25 1.74 4,142.15	
STATE TOTAL	3	4,548.87	0.00	2,221.25	0.00	0.00	0.00	0.00	6,765.10	
WASHINGTON COLOCOON LENORE WARDSTONE WETHOM PHALON LAKE SHERMAN CREEK STIMMERTON SUNNYSIDE	4,957.25 5,787.00 16.25 5,057.97 9.70 560.00 2,855.85 320.00	0.00 0.00 0.00 0.00 0.00 0.00 0.00 0.00	0.00 0.00 0.00 0.00 0.00 0.00 0.00 0.00	0.00 0.00 0.00 0.00 0.00 0.00 0.00 0.00	0.00 0.00 0.00 0.00 0.00 0.00 0.00 0.00	0.00 0.00 0.00 0.00 0.00 0.00 0.00 0.00	0.00 0.00 0.00 0.00 0.00 0.00 0.00 0.00	0.00 0.00 0.00 0.00 0.00 0.00 0.00 0.00	4,957.25 5,787.00 16.25 5,057.97 9.70 560.00 2,855.85 320.00	
STATE TOTAL	8	17,521.98	0.00	0.00	0.00	0.00	0.00	0.00	17,521.98	
WISCONSIN NECISAI	55.18	0.00	55,280.72	0.00	0.00	579.35	0.00	0.00	55,675.25	
STATE TOTAL	1	55.18	55,280.72	0.00	0.00	579.35	0.00	0.00	55,675.25	
WYOMING EAST FORK GRAYS RIVER OCEAN LAKE SHERIDAN SYBILLE TONGUE RIVER	5,432.04 927.31 0.00 160.00 681.44 551.05	0.00 0.00 0.00 0.00 0.00 0.00	0.00 0.00 0.00 0.00 0.00 0.00	0.00 0.00 10,539.14 0.00 0.00 0.00	0.00 0.00 0.00 0.00 0.00 0.00	0.00 0.00 0.00 0.00 0.00 0.00	0.00 0.00 0.00 0.00 0.00 0.00	0.00 0.00 0.00 0.00 0.00 0.00	5,432.04 927.31 10,539.14 160.00 681.44 551.05	
STATE TOTAL	6	5,751.84	0.00	0.00	10,539.14	0.00	0.00	0.00	16,290.98	
GRAND TOTAL	50	56,586.61	0.00	159,273.47	55,739.14	0.00	681.15	15,480.00	65,544.00	515,824.33

F - CORPS OF ENGINEERS - DEPARTMENT OF THE ARMY
R - BUREAU OF RECLAMATION - DEPARTMENT OF THE INTERIOR

TABLE 6 - ADMINISTRATIVE STITS

STATE AND UNIT	RESERVED FROM PUBLIC DOMAIN		ACQUIRED BY OTHER FEDERAL AGENCY		DEVESE OR GIFT	PURCHASED		AGREEMENT EASEMENT OR LEASE	TOTAL ACRES	
	SOLE OR PRIMARY	SECONDARY	SOLE OR PRIMARY	SECONDARY		ACRES	COST (\$)			
ALASKA										
BEETLE	5.08	0.00	0.00	0.00	0.00	7.08	63,600.00	0.00	7.16	
BEETLES	0.00	0.00	0.00	0.00	0.00	0.00	0.00	1.74	1.74	
COLO RAY HANGAR	0.00	0.00	0.00	0.00	0.00	0.00	0.00	.39	.39	
DILLINGHAM	0.00	0.00	0.00	0.00	0.00	13.73	499,900.00	0.00	13.73	
FINNAK	0.00	0.00	0.00	0.00	0.00	0.00	0.00	.17	.17	
FAIRBANKS HANGAR	0.00	0.00	0.00	0.00	0.00	0.00	0.00	2.04	2.04	
FAIRBANKS OFFICE WILDLIFE	0.00	0.00	1.09	0.00	0.00	.26	2,024.05	0.00	2.15	
FAIRBANKS WAREHOUSE	.64	0.00	0.00	0.00	0.00	0.00	0.00	0.00	.64	
FORT YUKON	.52	0.00	0.00	0.00	0.00	0.00	0.00	.19	.71	
GALINA	.44	0.00	0.00	0.00	0.00	2.99	30,100.00	0.00	3.43	
HOMER	0.00	0.00	0.00	0.00	.75	37.80	1,009,000.00	0.00	38.55	
JUNEAU DOCK	0.00	0.00	0.00	0.00	0.00	0.00	0.00	.67	.67	
JUNEAU HANGAR	0.00	0.00	0.00	0.00	0.00	0.00	0.00	1.06	1.06	
KAKTOVIE	0.00	0.00	0.00	0.00	0.00	0.00	0.00	.46	.46	
KEMAJ HANGAR	0.00	0.00	0.00	0.00	0.00	0.00	0.00	.91	.91	
KETCHIKAN	0.00	0.00	0.00	0.00	0.00	0.00	0.00	.51	.51	
KING SALMON	6.29	0.00	0.00	0.00	0.00	5.42	64,800.00	0.00	11.71	
KODIAK	2.04	0.00	0.00	0.00	0.00	0.00	0.00	0.00	2.04	
KODIAK FLOAT PLANE	0.00	0.00	0.00	0.00	0.00	0.00	0.00	.06	.06	
KODIAK OFFICE	0.00	0.00	0.00	0.00	0.00	0.00	0.00	0.00	36.00	
KOTZEBUE	0.00	0.00	0.00	0.00	0.00	.50	209,500.00	0.00	.50	
KUSTATAN RIVER	0.00	0.00	0.00	0.00	0.00	0.00	0.00	7.00	7.00	
LAKE HOOD SEAPLANE BASE	14.90	0.00	0.00	0.00	0.00	0.00	0.00	2.26	17.16	
MAGRATH	0.00	0.00	0.00	0.00	0.00	2.44	51,000.00	0.00	2.44	
MELLES LAKE	0.00	0.00	0.00	0.00	0.00	0.00	0.00	.01	.01	
MORTENSONS CREEK	0.00	0.00	0.00	0.00	0.00	0.00	0.00	1.50	1.50	
PILOT POINT	1.00	0.00	0.00	0.00	0.00	0.00	0.00	0.00	1.00	
SOLDOTNA AIRPORT	0.00	0.00	0.00	0.00	0.00	0.00	0.00	3.92	3.92	
ST. GEORGE	0.00	0.00	0.00	0.00	0.00	0.00	0.00	1.00	1.00	
ST. PAUL	0.00	0.00	0.00	0.00	0.00	0.00	0.00	1.11	1.11	
TUK	0.00	0.00	0.00	0.00	0.00	17.88	45,000.00	0.00	17.88	
WHITEFISH LAKE	0.00	0.00	0.00	0.00	0.00	0.00	0.00	.50	.50	
STATE TOTAL	32	30.91	36.00	1.09	0.00	.75	105.10	1,994,924.05	25.30	197.95
ARIZONA										
CASLEA PRIDIA	10.00	0.00	0.00	0.00	0.00	.44	25,300.00	0.00	10.44	
KOYA	0.00	0.00	0.00	0.00	0.00	1.00	0.00	0.00	1.00	
STATE TOTAL	2	10.00	0.00	0.00	0.00	0.00	1.44	25,300.00	0.00	11.44
COLORADO										
NAT'L BLACK-FOOTED FERRET	0.00	0.00	0.00	0.00	0.00	40.05	12,000.00	0.00	40.05	
STATE TOTAL	1	0.00	0.00	0.00	0.00	0.00	40.05	12,000.00	0.00	40.05
HAWAII										
HAWAII	0.00	0.00	.25	0.00	0.00	0.00	0.00	0.00	.25	
MAKINA BEACH	0.00	0.00	0.00	0.00	0.00	0.00	0.00	.50	.50	
OLINEA	0.00	0.00	4.20	0.00	0.00	0.00	0.00	0.00	4.20	
STATE TOTAL	3	0.00	0.00	4.45	0.00	0.00	0.00	0.00	4.95	
IOWA										
MOOREHEAD	0.00	0.00	0.00	0.00	0.00	4.33	155,000.00	0.00	4.33	
STATE TOTAL	1	0.00	0.00	0.00	0.00	0.00	4.33	155,000.00	0.00	4.33
KANSAS										
GREAT PLAINS NATURE CTR	0.00	0.00	0.00	0.00	0.00	8.55	400,000.00	4.22	14.55	

TABLE 6 - ADMINISTRATIVE SITES

STATE AND UNIT	RESERVED FROM PUBLIC DOMAIN		ACQUIRED BY OTHER FEDERAL AGENCY		DEVISE OR GIFT	PURCHASED		AGREEMENT EASEMENT OR LEASE	TOTAL ACRES
	SOLE OR PRIMARY	SECONDARY	SOLE OR PRIMARY	SECONDARY		ACRES	COST (\$)		
KANSAS									
STATE TOTAL	1	0.00	0.00	0.00	0.00	8.33	400,000.00	6.22	14.55
KENTUCKY LAMPREY EEL		0.00	0.00	0.00	0.00	0.00	0.00	1.00	1.00
STATE TOTAL	1	0.00	0.00	0.00	0.00	0.00	0.00	1.00	1.00
NEW MEXICO SAN ANTONIO		0.00	0.00	0.00	0.00	2.16	14,000.00	0.00	2.16
STATE TOTAL	1	0.00	0.00	0.00	0.00	2.16	14,000.00	0.00	2.16
OREGON CLARK R. SAVIN	1A1	0.00	0.00	0.00	0.00	0.00	0.00	4.02	4.02
KLAMATH		10.04	0.00	0.00	0.00	0.00	0.00	0.00	10.04
LAKESIDE		0.00	0.00	.25	0.00	0.00	0.00	0.00	.25
STATE TOTAL	3	10.04	0.00	.25	0.00	0.00	0.00	4.02	14.31
WASHINGTON MEDES LAKE		0.00	0.00	.88	0.00	0.00	0.00	0.00	.88
STATE TOTAL	1	0.00	0.00	.88	0.00	0.00	0.00	0.00	.88
WEST VIRGINIA NCTC/TRAINING CENTER		0.00	0.00	0.00	0.00	865.74	7,949,045.00	0.00	865.74
STATE TOTAL	1	0.00	0.00	0.00	0.00	865.74	7,949,045.00	0.00	865.74
GRAND TOTAL	47	50.95	36.00	7.40	0.00	1,025.13	10,570,209.00	17.04	1,157.29

1A1 - FISH AND WILDLIFE FORENSICS LAB

CG - COAST GUARD, DEPARTMENT OF HOMELAND SECURITY

* - NOT COUNTED

TARIFF - NATIONAL FISH HATCHERIES

STATE AND UNIT	RESERVED FROM PUBLIC DOMAIN		ACQUIRED BY OTHER FEDERAL AGENCY		DEVELOPE OR GIFT	PURCHASED		AGREEMENT EASEMENT OR LEASE	TOTAL ACRES
	SOLE OR PRIMARY	SECONDARY	SOLE OR PRIMARY	SECONDARY		ACRES	COST (\$)		
ARIZONA									
ALCHERRY	0.00	0.00	0.00	0.00	0.00	0.00	0.00	20.85	20.85
WILLIAMS CREEK	0.00	0.00	0.00	0.00	0.00	0.00	0.00	91.89	91.89
WILLOW BEACH	0.00	47.81	0.00	0.00	0.00	0.00	0.00	0.00	47.81
STATE TOTAL	3	0.00	47.81	0.00	0.00	0.00	0.00	112.72	168.55
ARKANSAS									
GREENS FERRY	0.00	0.00	0.00	31.97	0.00	0.00	0.00	0.00	31.97
HANNOTH SPRING	0.00	0.00	0.00	0.00	0.00	36.84	35,925.00	0.00	36.84
HORFORK	0.00	0.00	0.00	46.00	0.00	0.00	0.00	0.00	46.00
STATE TOTAL	3	0.00	0.00	77.97	0.00	36.84	35,925.00	0.00	114.81
CALIFORNIA									
COLLEMAN	0.00	0.00	55.28	0.00	0.00	72.52	123,221.00	62.97	140.77
LIVINGSTON STONY	0.00	0.00	0.00	0.00	0.00	0.00	0.00	.04	.04
TERANA-COLLUSA (U) *	0.00	0.00	0.00	350.00	0.00	0.00	0.00	0.00	350.00
STATE TOTAL	2	0.00	55.28	350.00	0.00	72.52	123,221.00	63.01	490.81
COLORADO									
HITCHKISS	10.00	0.00	179.17	0.00	0.00	0.00	0.00	2.54	141.71
LEADVILLE	2,966.34	0.00	0.00	0.00	0.00	98.79	14,400.00	.73	3,065.88
STATE TOTAL	2	2,976.34	179.17	0.00	0.00	98.79	14,400.00	3.29	3,207.59
FLORIDA									
WELARA	0.00	0.00	385.04	0.00	0.00	0.00	0.00	0.00	385.04
STATE TOTAL	1	0.00	385.04	0.00	0.00	0.00	0.00	0.00	385.04
GEORGIA									
BO GINN (A) *	0.00	0.00	0.00	0.00	108.89	20.12	10.00	0.00	127.01
CHATTANOOCHEE FOREST	0.00	0.00	0.00	44.80	0.00	0.00	0.00	0.00	44.80
WASH SPRINGS (H)	0.00	0.00	0.00	0.00	18.97	27.24	24,916.00	0.00	56.21
STATE TOTAL	2	0.00	0.00	44.80	127.86	27.36	24,926.00	0.00	228.02
IDAHO									
CLEARWATER (A) *	0.00	0.00	17.62	0.00	0.00	0.00	0.00	1.33	18.95
DWORSNAC	0.00	0.00	0.00	0.00	0.00	0.00	0.00	25.54	25.54
EAGLE FISH (E) *	0.00	0.00	1.21	0.00	0.00	0.00	0.00	.18	1.39
HAGERMAN	0.00	0.00	0.00	0.00	0.00	78.79	4,566.22	0.00	78.79
KOOSKA	125.20	0.00	0.00	0.00	0.00	3.25	1.00	8.99	137.44
MAGIC VALLEY (A) *	0.00	0.00	75.44	0.00	0.00	0.00	0.00	16.98	42.44
HOCALL (A) *	0.00	0.00	10.91	0.00	0.00	0.00	0.00	19.05	29.96
SANDOZ (A) *	0.00	0.00	71.64	0.00	0.00	0.00	0.00	11.68	83.29
STATE TOTAL	5	125.20	126.86	0.00	0.00	82.04	4,567.22	37.70	475.80
KENTUCKY									
WOLF CREEK	0.00	0.00	0.00	20.47	0.00	0.00	0.00	0.00	20.47
STATE TOTAL	1	0.00	0.00	20.47	0.00	0.00	0.00	0.00	20.47
LOUISIANA									
HATCHITOCHES	0.00	0.00	0.00	0.00	0.00	96.99	1,954.95	0.00	96.99
STATE TOTAL	1	0.00	0.00	0.00	0.00	96.99	1,954.95	0.00	96.99

TABLE 7 - NATIONAL FISH HATCHERIES

STATE AND UNIT	RESERVED FROM PUBLIC DOMAIN		ACQUIRED BY OTHER FEDERAL AGENCY		DIVEST OR GIFT	PURCHASED		AGREEMENT TAGMENT OR LEASE	TOTAL ACRES
	SOLE OR PRIMARY	SECONDARY	SOLE OR PRIMARY	SECONDARY		ACRES	COST (\$)		
MAINE									
ORANG BROOK	0.00	0.00	0.00	0.00	0.00	134.65	2,000.00	0.00	134.65
GREEN LAKE	0.00	0.00	0.00	0.00	0.00	178.86	32,000.00	1.00	129.86
STATE TOTAL	2	0.00	0.00	0.00	0.00	283.51	34,000.00	1.00	264.51
MASSACHUSETTS									
BOWSHIRE (A) *	0.00	0.00	0.00	0.00	136.90	0.00	7,500.00	0.00	136.90
NORTH ATTITRON	0.00	0.00	0.00	0.00	778.48	.06	1,500.00	0.00	778.54
RICHARD CROMB	0.00	0.00	0.00	0.00	59.69	0.00	0.00	0.00	59.69
STATE TOTAL	7	0.00	0.00	0.00	179.07	.06	4,000.00	0.00	425.13
MICHIGAN									
ITAMATHA FOREST	0.00	0.00	0.00	6.67	0.00	0.00	0.00	0.00	6.67
JORDAN RIVER	0.00	0.00	0.00	0.00	116.84	0.00	0.00	0.00	116.84
PONDILLIS CREEK	0.00	0.00	0.00	1,846.65	0.00	84.81	4,000.00	0.00	1,731.46
STATE TOTAL	3	0.00	0.00	1,653.32	116.84	84.81	4,000.00	0.00	1,854.97
MISSISSIPPI									
WYDDIAN (A) *	0.00	0.00	0.00	0.00	105.86	0.00	0.00	0.00	105.86
PRIVATE JOHN ALLEN	0.00	0.00	0.00	0.00	0.00	28.40	1,990.00	0.00	28.40
STATE TOTAL	1	0.00	0.00	0.00	105.86	28.40	1,990.00	0.00	134.26
MISSOURI									
MEHRO	0.00	0.00	0.00	0.00	0.00	261.33	46,027.97	11.50	272.83
STATE TOTAL	1	0.00	0.00	0.00	0.00	261.33	46,027.97	11.50	272.83
MONTANA									
BLEDMAN (F) *	0.00	0.00	0.00	0.00	42.79	130.30	4,565.00	.28	173.37
CRISTON	0.00	0.00	73.56	0.00	0.00	0.00	0.00	0.00	73.56
EWLES	0.00	0.00	0.00	0.00	0.00	160.00	4,000.00	9.32	169.32
STATE TOTAL	2	0.00	0.00	73.56	42.79	290.30	8,565.00	9.60	416.25
NEVADA									
ANNAGOSA RUPPISH (G) *	0.00	159.28	0.00	0.00	0.00	0.00	0.00	0.00	159.28
LANDMAN	0.00	0.00	0.00	0.00	0.00	24.84	12,200.00	11.06	25.90
WHEEL BLUFF (G) *	0.00	0.00	0.00	625.20	0.00	0.00	0.00	0.00	625.20
STATE TOTAL	1	0.00	159.28	0.00	625.20	24.84	12,200.00	11.06	818.38
NEW HAMPSHIRE									
HEMLOCK RIVER (G) *	0.00	0.00	0.00	0.00	0.00	8.00	24,000.00	0.00	8.00
NASHUA	0.00	0.00	0.00	0.00	0.00	39.40	4,000.00	0.00	39.40
STATE TOTAL	1	0.00	0.00	0.00	0.00	47.40	28,000.00	0.00	47.40
NEW MEXICO									
DEXTER (G)	0.00	0.00	0.00	0.00	0.00	640.93	3,266.90	0.00	640.93
HORA (G)	0.00	0.00	0.00	0.00	0.00	116.79	241,000.00	2.00	118.79
STATE TOTAL	2	0.00	0.00	0.00	0.00	757.72	244,266.90	2.00	759.72
NORTH CAROLINA									
EDMON	0.00	0.00	0.00	0.00	0.00	63.59	30,000.00	0.00	63.59
HOKESNEY LAKE (A) *	0.00	0.00	408.07	0.00	0.00	14.40	72,000.00	0.00	422.27
STATE TOTAL	1	0.00	0.00	408.07	0.00	77.99	102,000.00	0.00	485.86

TARI F T - NATIONAL FISH HATCHERIES

STATE AND UNIT	RESERVED FROM PUBLIC DOMAIN		ACQUIRED BY OTHER FEDERAL AGENCY		DEVISE OR GIFT	PURCHASED		AGREEMENT EASEMENT OR LEASE	TOTAL ACRES
	SOLE OR PRIMARY	SECONDARY	SOLE OR PRIMARY	SECONDARY		ACRES	COST (\$)		
NORTH DAKOTA									
BAIRDISTILL DAM (00) *	0.00	0.00	0.00	F	57.10	0.00	0.00	0.00	57.10
GARIBSON DAM	0.00	0.00	0.00	E	186.40	0.00	0.00	0.00	186.40
VALLEY CITY	0.00	0.00	0.00		0.00	71.49	0.00	.95	72.42
STATE TOTAL	2	0.00	0.00		225.50	71.49	0.00	.95	295.92
OKLAHOMA									
TISHOMINGO	0.00	0.00	0.00		0.00	250.95	99,137.00	3,428.55	3,659.50
STATE TOTAL	1	0.00	0.00		0.00	250.95	99,137.00	3,428.55	3,659.50
OREGON									
EAGLE CREEK	40.00	LM	560.00		0.00	0.00	17,000.00	1.03	727.40
IRRIGION SATELLITES (A) *	0.00		0.00		18.54	0.00	0.00	1.27	19.41
LOOKINGGLASS (A) *	0.00		0.00		15.49	0.00	0.00	0.00	13.49
LAVER SPRINGS	0.00		0.00		0.00	0.00	0.00	86.79	86.79
STATE TOTAL	2	40.00	560.00		31.44	0.00	17,000.00	87.09	845.09
PENNSYLVANIA									
ALLEGHENY	0.00		0.00	E	45.04	0.00	0.00	0.00	45.04
LAWR (01)	0.00		0.00		0.00	177.21	30,557.31	0.00	177.21
STATE TOTAL	2	0.00	0.00		45.04	0.00	30,557.31	0.00	222.25
SOUTH CAROLINA									
BEARS BLUFF	0.00		0.00		30.40	0.00	0.00	0.00	30.40
ORANGEBURG	0.00		0.00		0.00	50.65	6,578.40	0.00	50.65
ORANGEBURG COUNTY (02) *	0.00		0.00		0.00	134.01	7,500.00	0.00	180.66
STATE TOTAL	2	0.00	0.00		30.40	134.01	14,078.40	0.00	261.71
SOUTH DAKOTA									
D. C. BOOTH (7) *	0.00		0.00		0.00	0.00	4,100.00	.12	10.79
GAVINS POINT	0.00		0.00	E	581.00	0.00	0.00	0.00	581.00
STATE TOTAL	1	0.00	0.00		581.00	0.00	4,100.00	.12	591.79
TENNESSEE									
DALE HOLLOW	0.00		0.00	F	38.51	0.00	0.00	0.00	38.51
FRANK	0.00		0.00		0.00	32.25	2,698.34	0.00	32.25
STATE TOTAL	2	0.00	0.00		38.51	0.00	2,698.34	0.00	70.76
TEXAS									
TAKES DAM	0.00		0.00		0.00	84.70	0.00	89.20	173.90
SAN MARCOS (03)	0.00		0.00		0.00	115.78	0.00	2.79	118.57
UNALDE	0.00		0.00		0.00	100.00	0.00	1.06	101.06
STATE TOTAL	3	0.00	0.00		0.00	300.48	0.00	93.05	395.53
UTAH									
JONES HOLE	468.95		0.00		0.00	0.00	0.00	66.30	531.85
DURBY (3)	0.00		0.00		0.00	0.00	0.00	0.00	0.00
STATE TOTAL	2	468.95	0.00		0.00	0.00	0.00	66.30	531.85
VERMONT									
PITTSFORD	0.00		0.00		0.00	0.00	13,010.00	0.00	91.09
WHITE RIVER	0.00		0.00		0.00	0.00	155,580.00	15.00	68.30

TABLE 7 - NATIONAL FISH HATCHERIES

STATE AND UNIT	RESERVED FROM PUBLIC DOMAIN		ACQUIRED BY OTHER FEDERAL AGENCY		DEVESE OR GIFT	PURCHASED		AGREEMENT BASEMENT OR LEASE	TOTAL ACRES
	SOLE OR PRIMARY	SECONDARY	SOLE OR PRIMARY	SECONDARY		ACRES	COST (\$)		
VERMONT									
STATE TOTAL	2	0.00	0.00	0.00	0.00	58.79	146,330.00	15.00	108.99
VIRGINIA									
HARRISON LAKE		0.00	0.00	0.00	0.00	444.73	116,368.50	0.00	444.73
PAINT BANK (A) *		0.00	0.00	0.00	0.00	0.00	51,500.00	0.00	0.00
WYTHEVILLE (A) *		0.00	0.00	0.00	0.00	.00	52,000.00	0.00	.00
STATE TOTAL	1	0.00	0.00	0.00	0.00	444.73	219,868.50	0.00	444.73
WASHINGTON									
ABERWORTH (C) *		0.00	0.00	0.00	0.00	98.52	10,789.00	3.10	101.62
CARSON		0.00	220.00	0.00	0.00	0.00	0.00	0.00	220.00
ENTLAI		0.00	0.00	34.27	0.00	0.00	0.00	.08	34.35
FAVINGHURTI		0.00	0.00	867.15	0.00	11.40	4.07	.43	877.05
LITTLE WHITE SALMON		0.00	0.00	211.39	0.00	1.34	202.44	17.42	432.59
LYONS FERRY (A) *		0.00	0.00	110.28	0.00	0.00	0.00	28.41	138.69
MAGAH		0.00	0.00	0.00	0.00	0.00	0.00	81.85	81.85
NISQUALLY (B) *		0.00	0.00	0.00	0.00	0.00	0.00	155.81	155.81
QUELICHE		0.00	0.00	0.00	0.00	3.38	41.30	12.52	47.40
QUINULT		0.00	0.00	81.57	0.00	0.00	0.00	15.06	96.43
SPRING CREEK		0.00	0.00	0.00	24.20	75.70	177,475.00	9.67	109.57
TUCAMON (A) *		0.00	0.00	16.62	0.00	0.00	0.00	32.10	48.92
WILLARD		0.00	0.00	0.00	0.00	80.10	4,730.00	3.70	83.80
WINTHROP		0.00	0.00	41.56	0.00	0.00	0.00	12.37	53.93
STATE TOTAL	10	0.00	220.00	1,356.84	24.20	16.12	492.33	172.72	2,482.71
WEST VIRGINIA									
WHITE SULPHUR SPRINGS		0.00	0.00	0.00	0.00	25.24	2,500.00	0.00	25.24
STATE TOTAL	1	0.00	0.00	0.00	0.00	25.24	2,500.00	0.00	25.24
WISCONSIN									
GENEA (1)		0.00	0.00	0.00	0.00	0.00	0.00	0.00	0.00
JERH KEYER		0.00	0.00	0.00	0.00	1,200.85	525,480.00	0.00	1,200.85
STATE TOTAL	2	0.00	0.00	0.00	0.00	1,200.85	525,480.00	0.00	1,200.85
WYOMING									
JACKSON (2)		0.00	0.00	0.00	0.00	0.00	0.00	0.00	0.00
SARATOGA		0.00	0.00	0.00	0.00	118.73	174,800.00	1.21	119.94
STATE TOTAL	2	0.00	0.00	0.00	0.00	118.73	174,800.00	1.21	119.94
GRAND TOTAL	69	3,607.09	997.09	2,596.85	3,682.01	1,338.52	5,273.90	4,360.85	21,846.31

(A) - HATCHERY MANAGED/OPERATED BY STATE
 (B) - HATCHERY MANAGED/OPERATED BY TRIBE
 (C) - FISH TECHNOLOGY CENTER
 (D) - OTHER NON-NATIONAL FISH HATCHERY OR FISHERIES FACILITY
 (E) - HISTORIC NATIONAL FISH HATCHERY
 (F) - FISH TECHNOLOGY CENTER AND FISH HEALTH CENTER
 (G) - NATIONAL FISH HATCHERY AND FISH TECHNOLOGY CENTER
 (H) - NATIONAL FISH HATCHERY, FISH TECHNOLOGY CENTER AND FISH HEALTH CENTER
 (I) - FISH HEALTH LAB MANAGED/OPERATED BY STATE
 (1) - LOCATED ON THE UPPER MISSISSIPPI REFUGE
 (2) - LOCATED ON THE NATIONAL ELK REFUGE
 (3) - LOCATED ON THE DUDAY NATIONAL WILDLIFE REFUGE
 E - CORPS OF ENGINEERS, DEPARTMENT OF THE ARMY
 F - FOREST SERVICE, DEPARTMENT OF AGRICULTURE
 LM - BUREAU OF LAND MANAGEMENT, DEPARTMENT OF THE INTERIOR
 R - BUREAU OF RECLAMATION, DEPARTMENT OF THE INTERIOR
 * - NOT COUNTED AS A NATIONAL FISH HATCHERY

TABLE 2 - WILDERNESS AREAS IN NATIONAL WILDLIFE REFUGES
 UNITS ALSO INCLUDED IN TABLE 3

STATE AND UNIT	WILDERNESS NAME	WILDERNESS ACRES	REFUGE ACRES	PUBLIC LAW	
				NUMBER	DATE
ALASKA					
ALASKA MARITIME	ALUTTIAN ISLANDS	1,300,000.00	3,465,000.79	96-487	12-02-80
ALASKA MARITIME	BERING SEA	81,540.00	0.00	91-504	10-25-70
ALASKA MARITIME	BOGOSLOF	175.00	0.00	91-504	10-25-70
ALASKA MARITIME	CHAMISSO	455.00	0.00	93-442	01-05-75
ALASKA MARITIME	FORRESTER ISLAND	2,882.00	0.00	91-504	10-25-70
ALASKA MARITIME	HATY ISLAND	32.00	0.00	91-504	10-25-70
ALASKA MARITIME	SEKUI	250,000.00	0.00	96-487	12-02-80
ALASKA MARITIME	STANFORD	25,855.00	0.00	94-557	10-19-76
ALASKA MARITIME	ST. LADAWIA	65.00	0.00	91-504	10-25-70
ALASKA MARITIME	TILLOTT	5,566.00	0.00	91-504	10-25-70
ALASKA MARITIME	UNIKAK	910,000.00	0.00	96-487	12-02-80
ARCTIC	MOLLIE BEATTIE	8,000,000.00	19,286,082.39	96-487	12-02-80
BECHAROF	BECHAROF	400,000.00	1,200,000.53	96-487	12-02-80
IMKOI	IMKOI	1,740,000.00	3,000,321.02	96-487	12-02-80
IZENBEK	IZENBEK	307,981.76	511,075.78	96-487	12-02-80
KTNAT	KTNAT	1,354,267.00	1,912,425.40	96-487	12-02-80
KOYUKUK	KOYUKUK	400,000.00	5,590,000.53	96-487	12-02-80
SELAWIK	SELAWIK	240,000.00	2,150,000.01	96-487	12-02-80
TOGJAK	TOGJAK	7,790,799.79	4,099,457.96	96-487	12-02-80
TURON DELTA	ANDREAFSKY	1,300,000.00	19,166,094.48	96-487	12-02-80
	MUNIVAK	600,000.00		96-487	12-02-80
STATE TOTAL		18,689,348.55	58,990,306.69		
ARIZONA					
CABRITA PRETA	CABRITA PRETA	803,418.00	860,041.32	101-628	11-26-90
HAVASU	HAVASU	14,606.00	30,279.87	101-628	11-26-90
IMPERIAL	IMPERIAL REFUGE WILDERNESS	9,720.00	17,809.76	101-628	11-26-90
KOFA	KOFA	516,200.00	666,480.00	101-628	11-26-90
STATE TOTAL		1,343,944.00	1,574,610.90		
ARKANSAS					
BIG LAKE	BIG LAKE	2,143.80	11,036.10	94-557	10-19-76
STATE TOTAL		2,143.80	11,036.10		
CALIFORNIA					
FARALLON	FARALLON	141.00	711.00	93-530	12-26-74
HAVASU	HAVASU	5,195.00	7,285.34	105-455	10-31-94
IMPERIAL	IMPERIAL	5,886.00	7,798.19	105-455	10-31-94
STATE TOTAL		9,172.00	15,404.53		
COLORADO					
LEADVILLE *	MOUNT MASSIVE	2,560.00	3,085.88	96-560	12-22-80
STATE TOTAL		2,560.00	3,085.88		
FLORIDA					
CEDAR KEYS	CEDAR KEYS	379.00	891.15	92-564	09-07-72
CHASSAHOMETZKA	CHASSAHOMETZKA	75,578.95	30,842.91	94-557	10-19-76
GREAT WHITE HERON	FLORIDA KEYS	1,900.00	192,787.63	95-657	01-05-75
ISLAND BAY	ISLAND BAY	20.24	20.24	91-504	10-25-70
J. N. "DING" DARLING	J. N. "DING" DARLING	7,619.13	6,390.68	94-557	10-19-76
KEY WEST	FLORIDA KEYS	2,019.00	208,306.17	95-652	01-05-75
LAKE MOORELIFT	LAKE MOORELIFT	1,066.00	21,539.02	94-557	10-19-76
NATIONAL KEY DEER	FLORIDA KEYS(1)	2,270.00	8,982.94	93-452	01-05-75
PASSAGE KEY	PASSAGE KEY	26.37	61.87	91-504	10-25-70
PELICAN ISLAND	PELICAN ISLAND	5.50	5,375.93	91-504	10-25-70
ST. MARKS	ST. MARKS	17,350.00	67,691.01	95-657	01-05-75

TABLE B - WILDERNESS AREAS IN NATIONAL WILDLIFE REFUGES
 UNITS ALSO INCLUDED IN TABLE A

STATE AND UNIT	WILDERNESS NAME	WILDERNESS ACRES	REFUGE ACRES	PUBLIC LAW	
				NUMBER	DATE
FLORIDA					
STATE TOTAL		51,252.17	542,913.55		
GEORGIA					
BLACKBEARD ISLAND	BLACKBEARD ISLAND	5,000.00	5,617.64	95-652	10-25-70
OKEFENOKEE	OKEFENOKEE	353,981.00	391,401.99	93-429	10-01-74
WOLF ISLAND	WOLF ISLAND	5,125.82	5,125.82	95-652	01-05-75
STATE TOTAL		362,106.82	402,145.45		
ILLINOIS					
CRAB ORCHARD	CRAB ORCHARD	4,050.00	41,888.17	94-557	10-19-76
STATE TOTAL		4,050.00	43,888.52		
LOUISIANA					
BRETON	BRETON	5,000.00	9,047.00	93-632	01-01-75
LACASSINE	LACASSINE	3,345.60	34,378.77	94-557	10-19-76
STATE TOTAL		8,345.60	43,425.77		
MAINE					
MOOSEHORN	BARKS UNIT	4,680.00	27,704.76	93-632	01-03-75
	BIRCH ISLANDS UNIT	6.00		91-504	10-25-70
	EDMUNDS UNIT	2,706.00		91-504	10-25-70
STATE TOTAL		7,392.00	27,704.76		
MASSACHUSETTS					
HENSHAW	HENSHAW	2,420.00	2,701.85	91-504	10-25-70
STATE TOTAL		2,420.00	2,701.85		
MICHIGAN					
HURON	HURON ISLANDS	147.90	146.89	91-504	10-25-70
MICHIGAN ISLANDS	MICHIGAN ISLANDS	12.00	297.39	91-504	10-25-70
STONEY	STONEY	75,190.00	75,244.81	91-504	10-25-70
STATE TOTAL		25,309.90	95,989.05		
MINNESOTA					
AGASSIZ	AGASSIZ	4,000.00	61,500.95	94-557	10-19-76
TANWAC	TANWAC	2,180.00	35,191.38	94-557	10-19-76
STATE TOTAL		6,180.00	96,692.31		
MISSOURI					
HUNDO	HUNDO	7,730.00	21,745.86	94-557	10-19-76
STATE TOTAL		7,730.00	21,745.86		
NEBRASKA					
MEDICINE LAKE	MEDICINE LAKE	11,366.00	31,484.01	94-557	10-19-76
RED ROCK LAKES	RED ROCK LAKES	32,320.00	51,917.50	94-557	10-19-76
UL BEND	UL BEND	40,819.00	56,649.58	94-557	10-19-76
STATE TOTAL		84,505.00	141,466.07		
NEBRASKA					
FORT MODERATA	FORT MODERATA	4,635.00	19,132.53	94-557	10-19-76
STATE TOTAL		4,635.00	19,132.53		
NEW JERSEY					
EDWIN B. FORSITH	BRIGHTLINE	6,681.00	45,745.24	93-632	01-03-75
GREAT SWAMP	GREAT SWAMP	3,660.00	7,382.36	90-557	09-28-68
STATE TOTAL		10,341.00	53,127.60		
NEW MEXICO					
BITTER LAKE	SALT CREEK	9,621.00	24,608.64	91-504	10-25-70
SUSQUE DEL APACHE	CHUPADRA WILDERNESS AREA	5,289.00	57,191.10	93-632	01-03-75
	INDIAN WELL WILDERNESS AREA	5,139.00		93-632	01-03-75

TABLE B - WILDERNESS AREAS IN NATIONAL WILDLIFE REFUGES
 UNITS ALSO INCLUDED IN TABLE A

STATE AND UNIT	WILDERNESS NAME	WILDERNESS ACRES	REFUGE ACRES	PUBLIC LAW	
				NUMBER	DATE
NEW MEXICO	LITTLE SAN FASCIAL WILDERNESS	19,809.00		95-632	01-03-75
STATE TOTAL		19,809.00	19,809.00		
NORTH CAROLINA	SWANQUARTER	8,784.93	16,411.09	94-507	10-19-76
STATE TOTAL		8,784.93	16,411.09		
NORTH DAKOTA	CHASE LAKE	4,155.00	4,449.47	95-632	01-03-75
	LOSTWOOD	5,577.00	26,903.99	96-632	01-03-75
STATE TOTAL		9,732.00	31,353.46		
OHIO	WEST SISTER ISLAND	77.00	80.13	95-632	01-03-75
STATE TOTAL		77.00	80.13		
OKLAHOMA	VEDICITA MOUNTAINS	3,725.00	39,019.60	91-504	10-25-70
	NORTH MOUNTAIN UNIT	2,847.00		91-504	10-25-70
STATE TOTAL		6,572.00	39,019.60		
OREGON	OREGON ISLANDS	925.06	1,079.61	91-504	10-25-70
				95-490	10-11-78
				104-533	11-12-96
	THREE ARCH ROCKS	15.00	15.00	91-504	10-25-70
STATE TOTAL		940.06	1,094.61		
SOUTH CAROLINA	CAPE ROMAIN	29,000.00	65,268.66	95-637	01-03-75
STATE TOTAL		29,000.00	65,268.66		
WASHINGTON	COPIALS	60.80	60.80	91-504	10-25-70
	FLATTERY ROCKS	125.00	125.00	91-504	10-25-70
	QUILLAYUTE NEEDLES	300.20	300.20	91-504	10-25-70
	SAN JUAN ISLANDS	353.00	448.53	94-507	10-19-76
STATE TOTAL		839.00	934.53		
WISCONSIN	GRAVEL ISLAND	27.00	27.00	91-504	10-25-70
	GREEN BAY	2.00	2.00	91-504	10-25-70
STATE TOTAL		29.00	29.00		
GRAND TOTAL		70,698,843.43	62,347,748.24		

* Located on the Leadville National Fish Hatchery

TABLE 9 - REGULATORY WATERSHED REFUGES ON FEDERAL WATER RESOURCE PROJECTS
 UNITS ALSO INCLUDED IN TABLE 5

STATE AND UNIT	ACRES UNDER PRIMARY CONTROL OF				TOTAL ACRES
	CORPS OF ENGINEERS	BUREAU OF RECLAMATION	TENNESSEE VALLEY AUTHORITY	FISH AND WILDLIFE SERVICE	
ALABAMA					
CHOCTAW	4,218.00	0.00	0.00	0.00	4,218.00
EUFULA	7,929.00	0.00	0.00	74.19	7,953.19
WHEELER	0.00	0.00	25,674.62	8,756.04	34,430.66
STATE TOTAL	12,147.00	0.00	25,674.62	8,780.23	46,601.85
ARIZONA					
BILL WILLIAMS	0.00	1,699.07	0.00	4,355.69	6,054.76
COBOLA	0.00	623.38	0.00	7,962.66	8,606.04
HAVASU	0.00	20,255.28	0.00	10,044.94	30,279.82
IMPERIAL	0.00	17,166.14	0.00	643.62	17,809.76
STATE TOTAL	0.00	39,725.87	0.00	25,006.91	62,730.58
ARKANSAS					
WHITE RIVER	45.80	0.00	0.00	158,368.92	158,414.72
STATE TOTAL	45.80	0.00	0.00	158,368.92	158,414.72
CALIFORNIA					
CLEAR LAKE	0.00	11,103.43	0.00	13,020.87	24,125.50
HAVASU	0.00	7,275.54	0.00	10.00	7,295.54
IMPERIAL	0.00	7,958.19	0.00	0.00	7,958.19
SONNY BOND SALTON SEA	0.00	75,424.58	0.00	14,754.29	37,498.87
STATE TOTAL	0.00	49,711.54	0.00	27,264.36	76,975.90
GEORGIA					
EUFULA	3,231.00	0.00	0.00	0.00	3,231.00
STATE TOTAL	3,231.00	0.00	0.00	0.00	3,231.00
IDAHO					
DEER FLAT	0.00	9,995.28	0.00	554.29	10,547.57
MINEDOCA	0.00	17,835.19	0.00	2,866.42	20,701.61
STATE TOTAL	0.00	27,828.47	0.00	3,420.71	31,249.18
ILLINOIS					
GRAND RIVER	5,490.61	0.00	0.00	1,619.82	7,110.63
PORT LOUISA	1,466.00	0.00	0.00	4.89	1,470.89
TWO RIVERS	7,017.00	0.00	0.00	1,016.20	8,033.20
UPPER MISSISSIPPI RIVER	26,502.00	0.00	0.00	4,334.70	32,836.70
STATE TOTAL	40,475.61	0.00	0.00	8,975.61	49,451.42
LOUISIANA					
PORT LOUISA	10,425.94	0.00	0.00	12,199.44	22,625.38
UPPER MISSISSIPPI RIVER	30,315.00	0.00	0.00	20,774.21	51,039.21
STATE TOTAL	40,738.94	0.00	0.00	32,923.65	73,662.59
KANSAS					
FLINT HILLS	18,463.21	0.00	0.00	.15	18,463.36
KIRWIN	0.00	10,778.00	0.00	0.00	10,778.00
STATE TOTAL	18,463.21	10,778.00	0.00	.15	29,241.36
MINNESOTA					
BIG STONE	254.20	0.00	0.00	11,265.95	11,520.13
UPPER MISSISSIPPI RIVER	15,420.77	0.00	0.00	18,259.99	33,680.76
STATE TOTAL	15,674.97	0.00	0.00	29,525.92	45,200.89
MISSISSIPPI					
PANTHER SWAMP	7,070.45	0.00	0.00	28,201.40	35,271.85
STATE TOTAL	7,070.45	0.00	0.00	28,201.40	35,271.85
MISSOURI					
TWO RIVERS	232.00	0.00	0.00	0.00	232.00
STATE TOTAL	232.00	0.00	0.00	0.00	232.00
MONTANA					
CHARLES M. RUSSELL	528,300.14	0.00	0.00	584,048.18	912,348.32

TABLE 9- MIGRATORY WATERFOWL REFUGES ON FEDERAL WATER RESOURCE PROJECTS
 UNITS ALSO INCLUDED IN TABLE 5

STATE AND UNIT	ACRES UNDER PRIMARY CONTROL OF				TOTAL ACRES
	CORPS OF ENGINEERS	BUREAU OF RECLAMATION	TENNESSEE VALLEY AUTHORITY	FISH AND WILDLIFE SERVICE	
MONTANA					
UL BEND	14,825.36	0.00	0.00	41,226.20	56,049.56
STATE TOTAL	14,825.36	0.00	0.00	41,226.20	56,049.56
NEBRASKA					
NORTH PLATTE	0.00	2,684.81	0.00	788.42	3,473.23
STATE TOTAL	0.00	2,684.81	0.00	788.42	3,473.23
NEVADA					
FALCON	0.00	17,901.94	0.00	0.00	17,901.94
STATE TOTAL	0.00	17,901.94	0.00	0.00	17,901.94
NEW MEXICO					
MAXWELL	0.00	438.52	0.00	3,260.07	3,698.59
STATE TOTAL	0.00	438.52	0.00	3,260.07	3,698.59
NORTH DAKOTA					
AUDUBON	14,739.19	0.00	0.00	0.00	14,739.19
STATE TOTAL	14,739.19	0.00	0.00	0.00	14,739.19
OKLAHOMA					
OPILNA	4,332.81	0.00	0.00	0.00	4,332.81
SALT PLAINS	11,565.28	0.00	0.00	20,491.84	32,057.12
SEQUOYAH	20,800.00	0.00	0.00	0.00	20,800.00
TSACHOTINGO	16,464.18	0.00	0.00	0.00	16,464.18
WASHITA	0.00	8,061.81	0.00	13.56	8,075.37
STATE TOTAL	53,162.27	8,061.81	0.00	20,505.40	81,729.48
OREGON					
COLD SPRINGS	0.00	2,679.95	0.00	436.88	3,116.83
HOKAY CREEK	0.00	1,813.00	0.00	28.90	1,841.90
UMATILLA	7,430.37	0.00	0.00	1,477.00	8,907.37
STATE TOTAL	7,430.37	4,492.95	0.00	1,942.78	13,866.10
SOUTH CAROLINA					
TYBEE	100.00	0.00	0.00	0.00	100.00
STATE TOTAL	100.00	0.00	0.00	0.00	100.00
TENNESSEE					
CROSS CREEKS	2,442.00	0.00	0.00	6,419.49	8,861.49
TENNESSEE	0.00	0.00	50,830.30	529.16	51,359.46
STATE TOTAL	2,442.00	0.00	50,830.30	6,948.65	60,220.95
TEXAS					
HAGGREN	11,319.84	0.00	0.00	0.00	11,319.84
STATE TOTAL	11,319.84	0.00	0.00	0.00	11,319.84
WASHINGTON					
COLUMBIA	0.00	2,662.00	0.00	26,934.27	29,596.27
KONWIT	11,895.00	0.00	0.00	5,564.46	15,459.46
UMATILLA	13,209.50	0.00	0.00	1,666.33	14,875.83
STATE TOTAL	25,104.50	2,662.00	0.00	32,165.06	59,931.56
WISCONSIN					
UPPER MISSISSIPPI	40,341.00	0.00	0.00	49,126.64	89,467.64
STATE TOTAL	40,341.00	0.00	0.00	49,126.64	89,467.64
WYOMING					
PATRFINDER	0.00	14,512.06	0.00	2,294.84	16,806.90
STATE TOTAL	0.00	14,512.06	0.00	2,294.84	16,806.90
GRAND TOTAL	445,841.80	178,795.97	76,504.92	854,586.73	1,955,931.04

Notes

In addition to the changes noted in the accomplishments on page 7 and those noted below, the figures in our tables may show some changes from previous annual reports. For example, decreases in acreage figures may reflect expired leases, real property disposals made in land exchanges, or property transfers. An increase or decrease may be noted after new property surveys are completed or when additional information is entered into the database after the data has been transmitted from the regions for publication. Other changes result from corrections that are made when errors are found in the historical data previously entered into the database systems or when information was not previously entered into the database (e.g., see Table 3, Clear Lake NWR in California where a duplicate entry was removed and Cabo Rojo NWR in Puerto Rico where the total acreage is corrected due to a survey).

Table 2A: Negative acreage will appear in Table 2A when we dispose of or transfer more acres than we acquire during the fiscal year. For example, acreage totaling 188 acres was exchanged on McNary NWR, Washington, for other land within the acquisition boundary.

Table 3: Two additional refuges were established: Baca NWR in Colorado and Mountain Longleaf NWR in Alabama (see Accomplishments section of this report). Also, a Memorandum of Understanding was signed with the Office of Insular Affairs, and the Service is now managing the surrounding submerged lands and waters of the Midway Atoll NWR out to 12 nautical miles. This presents a significant acreage adjustment at Midway.

Tables 3 and 4: The report summarizes Farm Service Agency (formerly Farmers Home Administration), Department of Agriculture, units in Table 3 by state and in Table 4 by state and county. These entries, identified as “FSA Interest” consist of lands or interests in lands acquired from the Farm Service Agency that are not located within existing project boundaries. We include FSA units in state and county acreage totals, but do not count them as separate units.

Table 4: The Waterfowl Production Areas are units of the National Wildlife Refuge System established under the Migratory Bird Hunting and Conservation Stamp Act. For purposes of this report, the acreage of the WPAs are rolled up by county in each state and the total number of NWRS Waterfowl Production Area units are shown as the total number of approved counties with WPA acres.

Table 6: San Simeon, California was removed because the permit expired and Lewis River, Alaska was also removed. We no longer have a property interest in either site.

Table 7: The Ouray hatchery in Utah is counted as a National Fish Hatchery but it is located on the Ouray National Wildlife Refuge and the acreage is included in Table 3 rather than Table 7. The Hagerman National Fish Hatchery in Idaho is managed by the Service, but the remainder of the land is managed by the State and appears in Table 5 as the Hagerman Coordination Area.

U.S. Department of the Interior
U.S. Fish & Wildlife Service
Division of Realty
<http://realty.fws.gov/>

April 2004

