



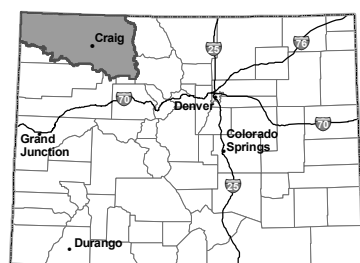


**Map 3-1**  
**Little Snake RMPPA**  
**Landscapes**

-  Landscape Health Assessment Boundaries  
*Landscapes are based on 5th level watersheds, approximately half of the landscapes deviate from the watershed boundaries.*
-  Towns
-  Major Roads
-  LSFO Resource Area Boundary



NO WARRANTY IS MADE BY THE BLM FOR USE OF THE DATA FOR PURPOSES NOT INTENDED BY BLM.