







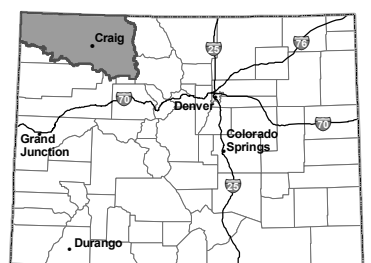


Map 2-45
Off-Highway Vehicle Use
Designations - Alternative A

-  Closed to Over-the-Snow Vehicles
-  Closed to OHV Use
-  Limited to Designated Roads and Trails
-  Limited to Existing Roads and Trails
-  Open to OHV Use
-  Towns
-  Major Roads
-  LSFO Resource Area Boundary



NO WARRANTY IS MADE BY THE BLM FOR USE OF THE DATA FOR PURPOSES NOT INTENDED BY BLM.