








Map 10
General Vegetation Zones

- | | | |
|--------------------------------------------------------------------------------------------------------|---------------------------------------------------------------------------------------------------------|----------------------------------------------------------------------------------------------|
|  Agricultural Lands |  Mountain Shrub |  Saltbush |
|  Aspen |  Pinyon/Juniper |  Tundra |
|  Bare Ground/Rock |  Riparian Herbaceous |  Water |
|  Coniferous Forest |  Riparian Shrub/Tree | |
|  Developed Land |  Sagebrush | |
|  Grassland |  Salt Desert Shrub | |

Source: Derived from 1996 Colorado Gap Analysis Project (CO-GAP) land cover types.



NO WARRANTY IS MADE BY THE BLM FOR USE OF THE DATA FOR PURPOSES NOT INTENDED BY BLM.