






Map 4-5
Transportation and Access Closures with
RS 2477 Assertions - Alternative A

-  Closed to Off-Highway Vehicles
-  RS 2477 Assertions
-  Towns
-  Major Roads
-  LSFO Resource Area Boundary



NO WARRANTY IS MADE BY THE BLM FOR USE OF THE DATA FOR PURPOSES NOT INTENDED BY BLM.